

*H. Cámara de Diputados de la Nación*

*Presidencia*

1919 y 3240-D-18

OD 215

Buenos Aires, **04 JUL 2018**

Señora Presidenta del H. Senado.

Tengo el agrado de dirigirme a la señora Presidenta, comunicándole que esta H. Cámara ha sancionado, en sesión de la fecha, el siguiente proyecto de ley que paso en revisión al H. Senado.

El Senado y Cámara de Diputados, etc.

RÉGIMEN DE REGULARIZACIÓN DOMINIAL  
PARA LA INTEGRACIÓN SOCIO URBANA

Artículo 1º- Declárase de interés público el régimen de integración socio urbana de los Barrios Populares identificados en el Registro Nacional de Barrios Populares en Proceso de Integración Urbana (RENABAP) creado por decreto 358/2017. Entiéndase por "Barrio Popular" a aquel con las características definidas en el capítulo XI del decreto 2670 del 1º de diciembre de 2015.

Se entiende por integración socio urbana, a los efectos de la presente ley, al conjunto de acciones orientadas a la mejora y ampliación del equipamiento social y de la infraestructura, el acceso a los servicios, el tratamiento de los espacios libres y públicos, la eliminación de barreras urbanas, la mejora en la accesibilidad y conectividad, el saneamiento y mitigación ambiental, el fortalecimiento de las actividades económicas familiares, el redimensionamiento parcelario, la seguridad en la tenencia y la



*EL*

*[Handwritten signature]*

*H. Cámara de Diputados de la Nación*

1919 y 3240-D-18

OD 215

21.

regularización dominial. Tales acciones deberán ser progresivas, integrales, participativas y con enfoque de género y diversidad.

Artículo 2º- Con el objeto de proceder a su integración urbana, declárase de utilidad pública y sujeta a expropiación, la totalidad de los bienes inmuebles en los que se asientan los Barrios Populares relevados en el RENABAP, cuya identificación se agrega como anexo, conforme lo establece el artículo 5º de la ley 21.499.

Artículo 3º- El Poder Ejecutivo nacional, a través de la Agencia de Administración de Bienes del Estado que actuará como sujeto expropiante en los términos del artículo 2º de la ley 21.499, individualizará los bienes inmuebles a expropiar incluidos en el RENABAP, utilizando la totalidad de la información existente, así como aquella que pudiera obtener con el objeto de la mejor identificación de los bienes inmuebles sujetos a expropiación. Para la individualización se priorizarán aquellos bienes inmuebles respecto de los cuales se celebren los convenios establecidos en la presente ley con las provincias, municipios y la Ciudad Autónoma de Buenos Aires. En ningún caso, se obstaculizará cualquier proceso de expropiación o regularización dominial iniciado.

Artículo 4º- La declaración de utilidad pública aplica exclusivamente sobre los bienes inmuebles en los que se encuentran asentados barrios populares debidamente relevados e identificados en el RENABAP a la fecha de entrada en vigencia de la presente ley y cuya propiedad no sea del Estado Nacional.



*[Handwritten signature]*

*H. Cámara de Diputados de la Nación*

1919 y 3240-D-18

OD 215

3/.

Artículo 5°- Facúltase al Poder Ejecutivo nacional, a través de la Agencia de Administración de Bienes del Estado y del Ministerio de Desarrollo Social de la Nación, en el marco de sus propias competencias, a dictar las normas reglamentarias, complementarias y aclaratorias de la presente ley, las que deberán ajustarse a las previsiones del artículo 3° del decreto 1172/2003.

Artículo 6°- A los fines de la implementación de la presente ley corresponde al Ministerio de Desarrollo Social de la Nación:

1. Crear el Programa de Integración Socio-Urbana para determinar, en conjunto con las jurisdicciones locales, el plan de desarrollo integral necesario para cumplir los objetivos de la presente ley.
2. Implementar en forma conjunta con las provincias, los municipios y la Ciudad Autónoma de Buenos Aires en los que se encuentren los bienes inmuebles sujetos a expropiación y mediante convenios específicos, proyectos de integración socio-urbana, que estarán sujetos a la viabilidad técnica, ambiental y económica y a criterios de planificación urbanística y el marco legal propio de cada jurisdicción, con el objeto de generar condiciones tendientes a mejorar la calidad de vida de sus ocupantes.
3. Promover acciones coordinadas con los organismos y ministerios competentes, con el objeto de facilitar el acceso a los servicios públicos básicos por parte de los habitantes de los barrios populares identificados en el RENABAP en el marco de los proyectos jurisdiccionales de inversión.

Artículo 7°- A los fines de la implementación de la presente ley corresponde a la Agencia de Administración de Bienes del Estado:



A large, stylized handwritten signature or set of initials, possibly "ES", is written in black ink over the bottom right portion of the page.

*H. Cámara de Diputados de la Nación*

1919 y 3240-D-18

OD 215

4/

1. Determinar de manera definitiva, conforme al RENABAP y a las limitaciones que establece la presente ley, los bienes inmuebles sujetos a expropiación.
2. Solicitar la intervención del Tribunal de Tasaciones de la Nación a fin de realizar las tasaciones previstas en la ley 21.499 e impulsar el proceso expropiatorio sin demoras ni dilaciones. Esta intervención deberá solicitarse dentro de los dos (2) años posteriores a la fecha de entrada en vigencia de la presente ley.
3. Promover el avenimiento con los titulares registrales de los bienes inmuebles sujetos a expropiación. A tal efecto, la reglamentación fijará un plazo perentorio para acordar, que no podrá exceder de sesenta (60) días hábiles contados a partir de la notificación al expropiado de la respectiva tasación por parte del Tribunal de Tasaciones de la Nación.
4. En caso de falta de avenimiento, la Agencia de Administración de Bienes del Estado deberá iniciar la acción judicial de expropiación prevista en el artículo 18 de la ley 21.499, dentro de los noventa (90) días hábiles de fracasada la etapa de avenimiento o desde el vencimiento del plazo previsto en el precedente inciso, lo que ocurra primero.
5. Establecer un marco regulatorio especial para la regularización dominial de las viviendas que se encuentran en los bienes inmuebles identificados en el RENABAP, el que establecerá las contraprestaciones que asumirán los ocupantes de los bienes inmuebles sujetos a expropiación, promoviendo las condiciones más beneficiosas para la adquisición de dominio o uso de los inmuebles. Las cuotas a pagar no podrán superar el veinte por ciento (20%) del ingreso familiar. La finalidad de las viviendas



*[Handwritten signature]*

*H. Cámara de Diputados de la Nación*

1919 y 3240-D-18

OD 215

5/.

regularizadas será la de vivienda única, familiar y de ocupación permanente, contemplando el comercio familiar. La transferencia entre personas humanas sólo podrá realizarse con esa finalidad. Esto implica la prohibición absoluta de su transferencia posterior a personas jurídicas. La autoridad de aplicación gozará del derecho de preferencia ante futuros actos de disposición sobre aquellos bienes inmuebles sujetos al presente régimen.

Artículo 8º- Corresponde al Ministerio de Desarrollo Social de la Nación y a la Agencia de Administración de Bienes del Estado en forma conjunta o indistinta conforme sus competencias:

1. Celebrar acuerdos con las provincias, municipios y la Ciudad Autónoma de Buenos Aires, con el objeto de transferir aquellos bienes inmuebles de titularidad de las jurisdicciones locales y que formen parte de los bienes inmuebles sujetos a expropiación.
2. Celebrar acuerdos con las provincias, los municipios y la Ciudad Autónoma de Buenos Aires en los que se encuentren los bienes inmuebles sujetos a expropiación, con el objeto de no afectar el proceso de expropiación y posterior regularización dominial que se establezca en la presente ley. A tal efecto, los acuerdos establecerán mecanismos de compensación impositiva provincial o municipal, modalidades de exención en el pago de aportes a las cajas profesionales intervinientes y exenciones en el pago de tributos u otras exigencias administrativas que graven las escrituras traslativas de dominio que se celebren. Asimismo, los acuerdos celebrados establecerán los compromisos que asumirán las jurisdicciones involucradas en aspectos presupuestarios, operativos



*[Handwritten signature]*

*H. Cámara de Diputados de la Nación*

1919 y 3240-D-18

OD 215

6/.

y socio-comunitarios; los mismos contemplarán pautas mínimas de urbanización y edificación.

3. Colaborar con las autoridades locales en la individualización de los Barrios Populares comprendidos en la presente ley cuya localización actual implica un grave riesgo para sus habitantes y acordar las relocalizaciones que sean imprescindibles cuando no hubiere soluciones alternativas disponibles y de acuerdo con criterios internacionalmente aceptados en materia de reasentamiento. El convenio a celebrarse en cada caso deberá incluir el adecuado financiamiento de los programas de reasentamiento y de las obras necesarias.
4. Celebrar con las provincias, municipios y Ciudad Autónoma de Buenos Aires los acuerdos que tengan por objeto transferir aquellos bienes inmuebles y de titularidad del Estado nacional en los que las provincias, municipios y la Ciudad Autónoma de Buenos Aires hubieren ejecutado proyectos de integración socio urbana.

Artículo 9º- Todas las erogaciones que se deriven de cada uno de los convenios firmados para el cumplimiento de la presente ley, serán afrontadas por las partes de acuerdo con lo establecido en los respectivos convenios.

Artículo 10.- La realización de los proyectos tendientes a la integración urbana de los barrios populares identificados por el RENABAP debe concretarse con la participación, coordinación y acuerdo de las provincias, la Ciudad Autónoma de Buenos Aires y los municipios, procurando la incorporación de sus iniciativas y experiencias previas.



*[Handwritten signature]*

*[Handwritten signature]*

*H. Cámara de Diputados de la Nación*

1919 y 3240-D-18

OD 215

71.

Artículo 11.- A los fines de la implementación de la presente ley corresponde al Tribunal de Tasaciones de la Nación fijar de manera prioritaria los valores objetivos que se estimen sobre los bienes inmuebles afectados que le sean requeridos por los organismos competentes. En ningún caso estos valores incluirán las mejoras realizadas por los vecinos ni la plusvalía urbana. Corresponde compensar el valor objetivo determinado por el tribunal con las deudas por tributos o tasas que el propietario dominial de los bienes sujetos a expropiación mantenga con los fiscos y el pasivo ambiental.

Artículo 12.- Las obras a realizarse dentro del marco de los proyectos de integración socio-urbana mencionados en el artículo 6º, inciso 2), de la presente ley, así como cualquier obra a realizarse en los Barrios Populares incluidos en el RENABAP deberán adjudicarse, en un veinticinco por ciento (25%) como mínimo, a las cooperativas de trabajo u otros grupos asociativos de la economía popular integradas, preferentemente, por los habitantes de los Barrios Populares.

La Auditoría General de la Nación controlará anualmente la ejecución presupuestaria y la implementación de los proyectos de integración socio-urbana y todas las obras que se ejecuten en el marco de la presente ley con fondos nacionales.

Artículo 13.- Autorízase al Poder Ejecutivo nacional a la creación de un fideicomiso con el objeto de financiar la totalidad de las actividades que resulten necesarias para llevar adelante el objeto de la presente ley. El fideicomiso estará facultado para mantener la propiedad fiduciaria de la totalidad de los inmuebles identificados en el RENABAP, incluyendo aquellos de propiedad del Estado nacional y los que sean de las provincias y municipios y que sean expresamente cedidos para tal fin por convenios



Handwritten signature and initials, including a large '25' and a long horizontal stroke.

*H. Cámara de Diputados de la Nación*

1919 y 3240-D-18

OD 215

8/.

específicos, como los que se incorporen como consecuencia de su expropiación, con el objeto de afectarlos al régimen de regularización dominial para la integración socio urbana que se establece en la presente ley.

Artículo 14.- El fideicomiso creado por el artículo precedente podrá ser integrado por:

1. Los aportes del Tesoro Nacional que le sean asignados por la ley de Presupuesto General de la Administración Nacional.
2. Los fondos provistos por organismos internacionales u organizaciones no gubernamentales.
3. Los ingresos por legados y donaciones.
4. Los ingresos por cualquier cargo o mecanismo de aporte que sea resuelto en oportunidad de establecer la regularización dominial de las viviendas que se encuentren en los bienes inmuebles sujetos a expropiación.

A tal efecto, no será de aplicación lo previsto por el artículo 15 del decreto 1382/12, modificado por el artículo 57 de la ley 27.341, con relación al eventual producido de los bienes inmuebles propiedad del Estado Nacional que integran el RENABAP.

5. Los aportes de las jurisdicciones involucradas que resulten establecidos en los acuerdos a celebrarse previstos en el artículo 8º, inciso 2), de la presente ley.
6. Las operaciones de crédito público que pudieran llevarse adelante.

El Poder Ejecutivo nacional fijará las reglas que regirán el fideicomiso que resulte creado en el marco del artículo precedente y que será auditado por la Auditoría General de la Nación.



*[Handwritten signature]*

*[Handwritten signature]*



*H. Cámara de Diputados de la Nación*

1919 y 3240-D-18

OD 215

9/.

Artículo 15.- Suspéndense por el plazo de cuatro (4) años contados a partir de la fecha de entrada en vigencia de la presente ley, las acciones y medidas procesales que conduzcan al desalojo de los bienes inmuebles incluidos en el RENABAP, tanto los sujetos a expropiación, como aquellos de propiedad del Estado Nacional. La aplicación del presente artículo es de orden público.

Artículo 16.- Modifícase el artículo 2° de la ley 21.890, el que quedará redactado de la siguiente manera:

Artículo 2°: Corresponde a la Escribanía General del Gobierno de la Nación:

1. Ejercer la titularidad del Registro Notarial del Estado Nacional, en el cual se instrumentarán todos los actos notariales en los que el Estado Nacional sea parte o tuviese interés.
2. Intervenir en todos los actos notariales en que sea requerida su actuación en virtud de un interés social.
3. Registrar y archivar los títulos de propiedad de los bienes de titularidad del Estado Nacional.

Artículo 17.- Incorpórase como artículo 4° bis a la ley 21.890, el siguiente:

Artículo 4° bis: Cuando razones de funcionalidad del organismo así lo requieran, el Ministerio de Justicia y Derechos Humanos de la Nación, a propuesta del escribano general, podrá designar escribanos adscriptos transitorios, por el lapso que se considere conveniente, con la misma competencia de los escribanos adscriptos. Respecto de los



*EL*  
*[Handwritten signature]*

*H. Cámara de Diputados de la Nación*

1919 y 3240-D-18

OD 215

10/

escribanos adscriptos transitorios el plazo fijado en el artículo 5º se reducirá a dos (2) años.

Artículo 18.- De acuerdo con lo previsto en el artículo 33 de la ley 21.499, en el caso de los bienes alcanzados por la presente ley, solo se considerará abandonada la expropiación si transcurrieran diez (10) años desde la publicación de la ley sin que el expropiante promueva el respectivo juicio de expropiación.

Artículo 19.- La presente ley entrará en vigencia el día siguiente al de su publicación en el Boletín Oficial.

Artículo 20.- Comuníquese al Poder Ejecutivo nacional.

Saludo a usted muy atentamente.



+ EL  
+



H. Cámara de Diputados de la Nación

Presidencia  
1919 y 3240-O-18  
OD 215

ANEXO

Nombre del Barrio	Provincia	Partido / Departamento	Localidad	Coordenadas
Monterrey I	Buenos Aires	Pilar	Presidente Derqui	58.837883 -34.480266, -58.833834 -34.482867 -58.833435 -34.480535, -58.832708 34.481795, -58.833501 -34.481277 58.837828 -34.482211, -58.833169 -34.482371 -58.833117 -34.481873, -58.833401 34.480611, -58.832800 -34.481574 58.837813 -34.480896, -58.832862 -34.481119 -58.833818 -34.481347, -58.832768
Malvinas II	Buenos Aires	La Plata	José Melchor Romero	55.002882 -34.944384, -58.015000 -34.947320 -58.012000 -34.947320, -58.008816 34.948994, -58.009109 -34.944667 58.007774 -34.947184, -58.007952 -34.941497
Ferroviano	Buenos Aires	La Plata	Etcheverry	58.079804 -35.015074, -58.079804 -35.015074 -58.079417 -35.020392, -58.090997 35.045889, -58.091479 -35.045692 58.011287 -35.048496, -58.099916 -35.044272 -58.079379 -35.035122, -58.093631
La Favellita	Buenos Aires	La Plata	Tolosa	57.979914 -34.908218, -57.979943 -34.908277 -57.998849 -34.907694, -57.979444 34.904389, -57.978743 -34.908612 57.979366 -34.908144, -57.979725 -34.908476 -57.979914 -34.908218, -57.979943
Casaca	Buenos Aires	La Plata	City Bell	58.063344 -34.902188, -58.062192 -34.902122 -58.064183 -34.901080, -58.063280 34.901637, -58.064078 -34.901081 58.062970 -34.901342, -58.062211 -34.902743 -58.064805 -34.902741, -58.063341 34.901800, -58.064763 -34.902870 58.064265 -34.901135, -58.062970 -34.901342 -58.061981 -34.902318, -58.063120
La Güemes	Buenos Aires	La Plata	Gonnet	58.046823 -34.887930, -58.046830 -34.887860 -58.046613 -34.887511, -58.046473 34.887860, -58.046946 -34.888391 58.047182 -34.888391, -58.047133 -34.888307 -58.047268 -34.888048, -58.046473 34.887860, -58.046436 -34.887733 -58.046112 -34.887978
B y 489	Buenos Aires	La Plata	Gonnet	58.019373 -34.889897, -58.019064 -34.889418 -58.018023 -34.889992, -58.018124 34.889378, -58.019373 -34.889927
La Fábrica	Buenos Aires	La Plata	Gorina	58.048134 -34.900993, -58.049548 -34.900821 -58.047891 -34.900851, -58.047943 34.900841, -58.047862 -34.900812 58.047738 -34.900877, -58.047397 -34.900848 -58.047608 -34.900850, -58.047493 34.900912, -58.047340 -34.901049 58.047478 -34.901071, -58.047496 -34.901184 -58.047572 -34.901144, -58.047744 34.901109, -58.047997 -34.901687 58.048043 -34.902185, -58.047177 -34.902873 -58.047239 -34.903055, -58.047672 34.903411, -58.047884 -34.903124 58.049128 -34.902598, -58.049189 -34.902387 -58.049341 -34.902304, -58.049428 34.902117, -58.049829 -34.901944 58.049512 -34.901781, -58.048876 -34.901849 -58.048626 -34.901874, -58.048430 34.901734, -58.048430 -34.901849
457 y 24	Buenos Aires	La Plata	City Bell	58.071759 -34.879803, -58.071175 -34.879157 -58.070189 -34.879493, -58.068901 34.879144, -58.070278 -34.879283
Hijos de Malvinas	Buenos Aires	La Plata	José Melchor Romero	58.016313 -34.947604, -58.017487 -34.946774 -58.015377 -34.944994, -58.014424 34.946815, -58.016313 -34.947604
514 y 138	Buenos Aires	La Plata	Hernández	58.071828 -34.913088, -58.073429 -34.913580 -58.072981 -34.913707, -58.071408 34.912940, -58.073048 -34.913165 58.072950 -34.913888, -58.072857 -34.913949 -58.072163 -34.914480, -58.073502 34.913262, -58.072318 -34.912869 -58.073898 -34.913235, -58.073878 -34.912869
Villa Rica	Buenos Aires	La Plata	Villa Elisa	58.087488 -34.867264, -58.088079 -34.867837 -58.088585 -34.867882, -58.088310 34.867231, -58.088124 -34.867023 58.088057 -34.864707, -58.089066 -34.864314 -58.088148 -34.864059, -58.088059 34.865721, -58.087789 -34.865367 58.087139 -34.864078, -58.086444 -34.865312 -58.088008 -34.865819, -58.085853 34.863910, -58.085465 -34.866277 -58.086154 -34.865837, -58.086343 -34.866310



*EL*



H. Cámara de Diputados de la Nación

Presidencia  
1919 y 3240-O-18  
OD 215  
2

El Progreso	Buenos Aires	La Plata	Villa Elisa	-38.087773 -34.861190, -38.080361 -34.861147 -38.080405 -34.861084 -38.079236 34.860650 -38.079782 -34.861981 38.079277 -34.860523, -38.079267 -34.860447 -38.078217 -34.860433 -38.078977 34.860327 -38.078844 -34.860319 38.078578 -34.860120 -38.078541 -34.860119
El Rincón I	Buenos Aires	La Plata	Arturo Seguí	-38.101127 -34.899028, -38.100058 -34.899308 -38.100311 -34.898863 -38.101068 34.899734 -38.101110 -34.899671 38.101254 -34.899657, -38.101877 -34.899438 -38.101871 -34.899434 -38.102218 34.899335 -38.102531 -34.899163 38.102287 -34.899327, -38.102473 -34.899381 38.083421 -34.863773, -38.083458 -34.863744 -38.083579 -34.863827 -38.084494 34.863783 -38.084226 -34.863463 38.084331 -34.863497, -38.084353 -34.863324 -38.083286 -34.863535 -38.083332 34.863620 -38.083742 -34.863782 38.084335 -34.864710, -38.084323 -34.864740 -38.082863 -34.865326 -38.081297 34.863299 -38.081245 -34.863333 38.081202 -34.863286, -38.080411 -34.863205 -38.080411 -34.863286 -38.078998 34.863664 -38.077954 -34.863200 38.080658 -34.863377, -38.081808 -34.863334
La Fortaleza	Buenos Aires	La Plata	Villa Elisa	-38.423575 -34.832969, -38.440734 -34.832300 -38.435411 -34.830049 -38.442733 34.832329 -38.432578 -34.832969 38.054481 -34.848138, -38.055519 -34.847745 -38.052835 -34.847847 -38.052765 34.847814 -38.052749 -34.847968 38.052683 -34.848975, -38.054541 -34.849724 -38.054581 -34.848721 -38.054581
El Canario	Buenos Aires	Almirante Brown	Burzaco	-38.023829 -34.994205, -38.021800 -34.992109 -38.021271 -34.991652 -38.025765 34.992828 -38.023454 -34.995017 38.023463 -34.995163, -38.024403 -34.994495 -38.024400 -34.994454 -38.023419 34.994475 -38.023851 -34.993773 38.023550 -34.995270, -38.023856 -34.989229 -38.024100 -34.994484 -38.023380 34.995081 -38.021821 -34.991321
Vieja Estación	Buenos Aires	La Plata	José Melchor Romero	-38.401037 -34.862338, -38.402493 -34.863700 -38.405244 -34.863927 -38.404638 34.864766 -38.401484 -34.862595 38.400966 -34.862312, -38.400672 -34.862158 -38.402277 -34.862996 -38.401752 34.862727 -38.402783 -34.862628 38.403244 -34.863929, -38.403229 -34.863038 -38.400805 -34.862124 -38.400880 34.861664 -38.402511 -34.863444
El Triángulo	Buenos Aires	La Plata	Usandro Olmos	-38.284231 -34.742874, -38.284176 -34.744440 -38.283884 -34.745344 -38.283183 34.743918 -38.282637 -34.744541 38.283372 -34.743161, -38.284586 -34.743836 -38.284665 -34.743773 -38.284617 34.744640 -38.283113 -34.743968 38.284173 -34.743826, -38.283077 -34.743967 -38.284933 -34.743927 -38.283236 34.743139 -38.283079 -34.744818 38.283083 -34.743961, -38.284921 -34.743942 -38.283816 -34.743764 -34.743764
Campo Ramos	Buenos Aires	Almirante Brown	Langchamps	-38.0798793 -34.894308, -38.094933 -34.898148 -38.098195 -34.894908 -38.095270 34.895667 -38.094818 -34.895796 38.098648 -34.893311, -38.093361 -34.893779 38.094275 -34.893517, -38.093448 -34.894268 -38.093647 -34.894242 -38.094595 34.893303 -38.093763 -34.893328 38.094595 -34.893301, -38.094278 -34.893779 -38.051654 -34.903949, -38.054618 -34.905193 -38.055229 -34.904127 -38.055279 34.904127 -38.054890 -34.903199 38.012283 -34.925764, -38.014311 -34.905137 -38.009818 -34.949683, -38.007728 -34.949043 -38.007479 -34.950871 -38.008194 34.948823 -38.006489 -34.949903 38.008117 -34.948708, -38.008306 -34.948133 -38.007823 -34.949090 -38.007479
El Rincón II	Buenos Aires	La Plata	Arturo Seguí	-37.994309 -34.959171, -37.992926 -34.952943 -37.992748 -34.954236 -37.992061 34.955472 -37.994329 -34.953171
La Prada	Buenos Aires	Quilmes	Quilmes	-38.023829 -34.994205, -38.021800 -34.992109 -38.021271 -34.991652 -38.025765 34.992828 -38.023454 -34.995017 38.023463 -34.995163, -38.024403 -34.994495 -38.024400 -34.994454 -38.023419 34.994475 -38.023851 -34.993773 38.023550 -34.995270, -38.023856 -34.989229 -38.024100 -34.994484 -38.023380 34.995081 -38.021821 -34.991321
Colinas del Sol	Buenos Aires	La Plata	Gorina	-38.023829 -34.994205, -38.021800 -34.992109 -38.021271 -34.991652 -38.025765 34.992828 -38.023454 -34.995017 38.023463 -34.995163, -38.024403 -34.994495 -38.024400 -34.994454 -38.023419 34.994475 -38.023851 -34.993773 38.023550 -34.995270, -38.023856 -34.989229 -38.024100 -34.994484 -38.023380 34.995081 -38.021821 -34.991321
153 y 40	Buenos Aires	La Plata	San Carlos	-37.994309 -34.959171, -37.992926 -34.952943 -37.992748 -34.954236 -37.992061 34.955472 -37.994329 -34.953171
La Banda	Buenos Aires	La Plata	San Carlos	-37.994309 -34.959171, -37.992926 -34.952943 -37.992748 -34.954236 -37.992061 34.955472 -37.994329 -34.953171

EL



[Firma manuscrita]



H. Cámara de Diputados de la Nación

Presidencia  
1010 y 3240-D-18  
OD 215  
3

Barrio Obrero II	Buenos Aires	Lomas de Zamora	Lavallol	-34.421780 -34.804233, -34.421963 -34.804008 -34.421996 -34.803676 -34.421963 -34.803415 -34.421962 -34.803963 -34.421838 -34.802441, -34.421685 -34.802646 -34.421344 -34.803468 -34.420905 -34.803249 -34.421056 -34.803427 -34.421015 -34.802891, -34.420748 -34.802762 -34.420254 -34.803472 -34.421143 -34.804702 -34.421780 -34.804153
La Vecindad	Buenos Aires	Avellaneda	Sarandí	-34.334675 -34.897003, -34.333391 -34.897703 -34.334338 -34.896335 -34.333710 -34.897714 -34.333700 -34.897714
Monterrey II	Buenos Aires	Pilar	Presidente Derqui	-34.830340 -34.483543, -34.830731 -34.483478 -34.829573 -34.483111 -34.829458 -34.483042 -34.829081 -34.483392 -34.829961 -34.483057 -34.829287 -34.483547
El Rincón III	Buenos Aires	La Plata	Arturo Seguí	-34.091814 -34.881993, -34.092024 -34.881739 -34.092206 -34.881454 -34.092272 -34.881267 -34.091993 -34.880928 -34.091875 -34.881052, -34.091918 -34.881344 -34.092074 -34.881727 -34.092112 -34.882048 -34.092163 -34.882042 -34.092432 -34.882059 -34.092438 -34.881893
Cañada	Buenos Aires	Quilmes	Bernal Oeste	-34.312777 -34.730892, -34.310764 -34.729840 -34.730894 -34.730794 -34.310960 -34.730417 -34.311940 -34.731679 -34.312777 -34.730892
26B y 482	Buenos Aires	La Plata	Gorina	-34.041547 -34.891721, -34.042403 -34.890188 -34.042602 -34.890398 -34.041154 -34.890968 -34.044452 -34.893459 -34.042946 -34.892451, -34.042207 -34.894044 -34.042747 -34.892733 -34.042118
Barrio Urquiza	Buenos Aires	Avellaneda	Dock Sud	-34.349353 -34.643152, -34.349441 -34.642843 -34.349407 -34.642745 -34.349118 -34.642877 -34.349006 -34.642876 -34.349386 -34.642938, -34.349311 -34.642982 -34.349871 -34.643307 -34.349754 -34.643177 -34.349368 -34.643330 -34.349281 -34.643408, -34.349252 -34.643377 -34.349321 -34.643506 -34.349306 -34.643580 -34.349672 -34.643688 -34.349571 -34.643826, -34.349447 -34.643911 -34.349384 -34.644008 -34.349144 -34.644778 -34.349339 -34.644589 -34.349553 -34.644637, -34.349339 -34.644743 -34.644645 -34.644951 -34.349496 -34.643659 -34.349712 -34.043491 -34.349842 -34.643335, -34.349052 -34.643170 -34.349886 -34.643444 -34.349886
Las Rosas II	Buenos Aires	La Plata	José Melchor Romero	-34.040329 -34.932015, -34.039868 -34.932094 -34.932436 -34.931228 -34.035531 -34.932374 -34.932918 -34.932566 -34.038426 -34.931228, -34.931751 -34.935905 -34.935167 -34.934632 -34.040632 -34.932409 -34.937717 -34.932158 -34.035565 -34.934966, -34.937077 -34.932453 -34.937667 -34.935270 -34.033641 -34.934817 -34.934817 -34.934817
Juan Domingo Perón	Buenos Aires	Lomas de Zamora	Ingeniero Budge	-34.489543 -34.733720, -34.488421 -34.733341 -34.489705 -34.734582 -34.487777 -34.734928 -34.488337 -34.733024 -34.488411 -34.733047, -34.488044 -34.733383 -34.489375 -34.734910 -34.489201 -34.734904 -34.489542 -34.733720
San Cayetano	Buenos Aires	La Plata	José Melchor Romero	-34.036845 -34.932076, -34.033823 -34.948189 -34.932775 -34.948444 -34.031447 -34.930062 -34.032618 -34.931103 -34.034472 -34.932934, -34.034841 -34.931078
166 y 523	Buenos Aires	La Plata	José Melchor Romero	-34.041293 -34.949478, -34.039867 -34.948216 -34.038749 -34.949066 -34.039097 -34.949427 -34.038544 -34.949827 -34.039371 -34.949755, -34.041299 -34.949474 -34.041295 -34.949470
Las Rosas C.P.A.	Buenos Aires	La Plata	José Melchor Romero	-34.040097 -34.933403, -34.040434 -34.933771 -34.040914 -34.934366 -34.041034 -34.934434 -34.041481 -34.933573 -34.040564 -34.933012, -34.040097 -34.932402 -34.041327 -34.933044
Las Casuarinas	Buenos Aires	La Plata	Lisandro Olmos	-34.039507 -34.978894, -34.038641 -34.980184 -34.039375 -34.978862 -34.037749 -34.981043 -34.037864 -34.980983 -34.038173 -34.981960, -34.038650 -34.981989 -34.038755 -34.982081 -34.038507 -34.982934 -34.038153 -34.981437
236 y 41	Buenos Aires	La Plata	Etcheverry	-34.071738 -34.072232, -34.070330 -34.072428 -34.072004 -34.074931 -34.070784 -34.072722 -34.071238 -34.072252



*Handwritten signature and scribbles*



H. Cámara de Diputados de la Nación

Presidencia  
1919 y 3240-D-18  
OO 215  
4

518 y 162	Buenos Aires	La Plata	José Melchor Romero	-38.042077 -34.839687, -38.042238 -34.839504, -38.042063 -34.839683, -38.041673 - 34.839953, -38.042103 -34.840831, 38.042980 -34.840138, -38.041383 -34.840179 -38.042238 -34.839504
Los Rosales	Buenos Aires	La Plata	Lisandro Olmos	-48.034400 -35.003434, -48.033610 -35.003799 -38.033544 -35.004030, -38.053176 - 35.004340, -38.053504 -35.004870 38.053424 -35.004839, -38.051441 -35.005637 -38.053455 -35.007778, -38.055192 - 35.006149, -38.055161 -35.007469 38.051946 -35.004824, -38.055627 -35.004541 -38.055400 -35.004363, -38.055070 - 35.004741, -38.055000 -35.003872
Las Palmeras	Buenos Aires	La Plata	Los Hornos	-37.985886 -34.967363, -37.986678 -34.968011 -37.989606 -34.970494, -37.985699 - 34.967525, -37.987617 -34.963379 37.979328 -34.969833, -37.949323 -34.968700 -37.966122 -34.967333, -37.964108 - 34.964088, -37.967716 -34.963523 37.966837 -34.964207, -37.979845 -34.966783 -37.978768 -34.965267, -37.987637 - 34.963529, -37.965353 -34.963358 37.965158 -34.965713, -37.966104 -34.965549
52 y 155	Buenos Aires	La Plata	Los Hornos	-37.999089 -34.961283, -37.999150 -34.962469 -37.999079 -34.961148, -37.998114 - 34.961281, -37.998050 -34.961161 37.997291 -34.960103, -38.001003 -34.963408 -38.001007 -34.963406, -38.000657 - 34.963709, -37.997148 -34.960119 37.997179 -34.960297, -37.998334 -34.960899 -37.998104 -34.961499, -37.998119 -
El Triunfo	Buenos Aires	La Plata	Los Hornos	-38.000052 -34.974172, -38.002333 -34.972498 -37.998087 -34.973334, -37.999438 - 34.973368, -37.999252 -34.971474 37.999548 -34.973688, -38.001171 -34.973305 -38.000337 -34.970678, -38.002031 - 34.968427, -37.999212 -34.971500 37.999781 -34.973878, -37.998608 -34.972854 -37.998672 -34.971867, -38.001802 - 34.971953, -38.004081 -34.970154 38.001326 -34.973280, -38.002295 -34.972475 -38.000899 -34.969718, -37.999293 - 34.973411, -37.999005 -34.973163
Nueva Florida	Buenos Aires	Lomas de Zamora	Villa Florito	-34.447379 -34.879860, -38.447803 -34.659374 -38.448104 -34.898909, -38.448084 - 34.898897, -38.448132 -34.898897 38.448116 -34.898560, -38.448277 -34.898185 -38.447819 -34.897899, -38.448212 - 34.899613, -38.448299 -34.700818 38.448249 -34.700884, -38.447734 -34.701335 -38.444195 -34.702221, -38.443389 - 34.701273, -38.443962 -34.703827 38.440532 -34.702598, -38.440112 -34.701137 -38.443987 -34.702433, -38.443947 - 34.704078, -38.440801 -34.704724 38.441328 -34.705124, -38.442848 -34.702994 -38.445364 -34.702652, -38.444632 - 34.703213, -38.446873 -34.701377 38.446858 -34.702378, -38.448934 -34.703788 -38.446874 -34.701636, -38.447078 - 34.701458, -38.447784 -34.701119 38.448162 -34.700643, -38.447886 -34.700499 -38.447921 -34.700451, -38.447875 - 34.700380, -38.448027 -34.700378 38.447886 -34.700243, -38.447840 -34.700193 -38.447840 -34.700183, -38.447998 -
57 y 155	Buenos Aires	La Plata	Los Hornos	-37.994742 -34.963693, -37.993043 -34.963183 -37.992609 -34.962474, -37.993293 - 34.963033, -37.993499 -34.963546 37.994845 -34.965496, -37.992775 -34.964864 -37.993811 -34.967890, -37.998713 - 34.968433, -37.998678 -34.967296 37.998813 -34.965689, -37.997096 -34.963850 -37.998888 -34.967888, -37.998741 -
155 y 46	Buenos Aires	La Plata	Los Hornos	-38.001284 -34.958479, -38.001705 -34.956437 -38.000498 -34.958499, -38.000172 - 34.957287, -38.000113 -34.957279 38.001887 -34.958434, -38.001818 -34.958473 -38.002741 -34.957293, -38.001284 -

24



*[Firma manuscrita]*



H. Cámara de Diputados de la Nación

Presidencia  
1918 y 3240-D-18  
OD 215  
5

Veintiuno de septiembre	Buenos Aires	Campana	Campana	58.007418 -34.183331, -57.507103 -34.185003 -59.006073 -34.185215, -59.006972 -34.185461 -59.006708 -34.185809 58.006231 -34.186027, -59.006099 -34.186119 -59.006212 -34.186199, -59.006067 -34.186303 -59.010401 -34.186871 58.009379 -34.180329, -59.007307 -34.186499 -59.004526 -34.186179, -59.001753 -34.183917 -59.000018 -34.182463 59.000252 -34.186751, -59.013112 -34.183628
74 y 140	Buenos Aires	La Plata	Los Hornos	-57.959102 -34.963317, -57.956449 -34.963604 -57.959328 -34.966135, -57.961007 -34.954922 -57.958122 -34.962317
Urquiza	Buenos Aires	José C. Paz	José C. Paz	-58.810734 -34.504312, -58.809827 -34.503267 -58.800924 -34.501305, -58.804801 -34.503476 -58.807393 -34.503904 58.801778 -34.505491, -58.805394 -34.505347 -58.810734 -34.504212
Santa Isabel	Buenos Aires	La Plata	Los Hornos	-57.951269 -34.966908, -57.950626 -34.969396 -57.952951 -34.971498, -57.953398 -34.970236 -57.953961 -34.970520 57.953324 -34.970734, -57.952661 -34.970812
Dieciocho de julio	Buenos Aires	General San Martín	Bellinghurst	-58.575048 -34.564822, -58.577958 -34.564383 -58.578735 -34.564829, -58.575535 -34.565154 -58.575743 -34.565318 58.576698 -34.564752, -58.576143 -34.565309 -58.575384 -34.564978, -58.576908 -34.564821 -58.579223 -34.565154 58.576357 -34.564932, -58.578361 -34.565091 58.576726 -34.564558, -58.578044 -34.565130 -58.575107 -34.565124, -58.575424 -34.564227 -58.576108 -34.564271 58.576188 -34.564751, -58.576253 -34.564711 -58.576726 -34.564228, -58.575570 -34.563948 -58.578357 -34.564823 58.578624 -34.564823, -58.578417 -34.564400 -58.576126 -34.564231, -58.576186
La Sirena	Buenos Aires	Florencio Varela	Florencio Varela	-58.287025 -34.791047, -58.287929 -34.790381 -58.289170 -34.791283, -58.289718 -34.791902 -58.289159 -34.792181 58.289601 -34.791008, -58.290001 -34.791885 -58.290264 -34.791759, -58.290419 -34.791889 -58.290827 -34.791589 58.291102 -34.791377, -58.291779 -34.791230 -58.291381 -34.790935, -58.290080 -34.790123 -58.289121 -34.790123
Puente de Hierro 2	Buenos Aires	La Plata	Altos De San Lorenzo	-57.920899 -34.956317, -57.929771 -34.956865 -57.927798 -34.955891, -57.927909 -34.959005 -57.927193 -34.955462 57.926570 -34.957829, -57.926452 -34.957099 -57.925761 -34.957388, -57.926235 -34.958084 -57.926326 -34.957998 57.926654 -34.958308, -57.926799 -34.958484 -57.926028 -34.959563, -57.926815 -34.959094 -57.928961 -34.958785 57.928478 -34.958398, -57.928118 -34.957809 -57.928721 -34.957612, -57.928262
El Bajo	Buenos Aires	La Plata	José Melchor Romero	-58.041023 -34.954770, -58.041139 -34.953957 -58.041134 -34.953074, -58.040107 -34.952145 -58.038934 -34.953070 58.039973 -34.953936, -58.042081 -34.953949 -58.041023 -34.954770
Gallardo y 9 de Julio	Buenos Aires	Tigre	Don Torcuato	-58.610043 -34.475121, -58.610317 -34.475058 -58.618596 -34.474866, -58.610813 -34.474875 -58.611276 -34.474773 58.611440 -34.474753, -58.612137 -34.474717 -58.610410 -34.474326, -58.614428 -34.474596 -58.613489 -34.475024 58.612179 -34.475128, -58.611822 -34.475811 -58.611322 -34.475074, -58.611636 -34.475264 -58.611085 -34.475225 58.610247 -34.475184, -58.610617 -34.475448 -58.610291 -34.475284, -58.609863 -34.475828 -58.608663 -34.475828
99 y 123	Buenos Aires	La Plata	Villa Elvira	-57.886873 -34.934883, -57.885198 -34.935829 -57.885839 -34.936326, -57.887614 -34.935245 -57.885972 -34.935829
Villa Aburrudita	Buenos Aires	La Plata	Villa Elvira	-57.877401 -34.944189, -57.873263 -34.939841 -57.867371 -34.943480, -57.871851 -34.948215 -57.871569 -34.946183 57.874914 -34.940211, -57.872101 -34.944189

EL



*[Firma manuscrita]*



H. Cámara de Diputados de la Nación

Presidencia  
1919 y 3240-D-18  
OO 215  
6

Dos de abril	Buenos Aires	La Plata	Los Hornos	-87.333228 -34.961919, -87.314002 -34.961111 -87.854938 -34.967763, -87.954788 -34.967874, -87.855300 -34.968319 87.955135 -34.968436, -87.833417 -34.968690 -87.833874 -34.968308, -87.953994 -34.968788, -87.834117 -34.968690 87.953288 -34.967777, -87.833288 -34.967919
La Esperanza	Buenos Aires	La Plata	Los Hornos	-87.961706 -34.960762, -87.960877 -34.961008 -87.961374 -34.961551, -87.962158 -34.964232, -87.964620 -34.964491 87.965017 -34.961111, -87.965296 -34.965226 -87.961706 -34.960762, -87.960877 -34.961008
Sin Nombre	Buenos Aires	Avellaneda	Pifeyro	-88.383721 -34.870134, -88.379837 -34.870586 -88.379517 -34.870783, -88.379517 -34.872758, -88.389954 -34.870587
La Palangana	Buenos Aires	La Plata	Lisandro Olmos	-88.044418 -35.007416, -88.041848 -35.000588 -88.041188 -35.000574, -88.071248 35.003110, -88.040833 -35.007608 88.041646 -35.007856, -88.041877 -35.007908 -88.044202 -35.003789, -88.044288
456 y 20	Buenos Aires	La Plata	City Bell	-88.071247 -34.873707, -88.071148 -34.873245 -88.071237 -34.873188, -88.069976 -34.873523, -88.071341 -34.873212 88.069718 -34.873823, -88.071320 -34.873110 -88.070317 -34.873377, -88.069222 -34.873783, -88.071137 -34.874003 88.070904 -34.874277, -88.070557 -34.873944 -88.068879 -34.872763, -88.071305 -34.873271, -88.071216 -34.873123
Barrio Nuevo	Buenos Aires	La Plata	José Melchor Romero	-88.068398 -34.968584, -88.071044 -34.965043 -88.071423 -34.964168, -88.070468 -34.963481, -88.069545 -34.962486 88.068321 -34.969902, -88.068328 -34.963823 -88.068870 -34.957541, -88.065282 -34.954634, -88.067690 -34.954399 88.061873 -34.957135, -88.064318 -34.959944 -88.064648 -34.959631, -88.063377 -34.960218, -88.064847 -34.960092 88.065322 -34.961134, -88.064410 -34.961824 -88.064172 -34.961589, -88.063382 -34.962311, -88.063318 -34.964378
El Ombú	Buenos Aires	Cañuelas	Cañuelas	-88.744477 -35.046387, -88.742875 -35.045826 -88.742809 -35.044739, -88.740819 35.044198, -88.741582 -35.044889 88.741767 -35.047080, -88.742512 -35.047743 -88.742837 -35.047866, -88.743540 -35.048542, -88.744477 -35.047827
11 de Septiembre y Bruquetti	Buenos Aires	José C. Paz	José C. Paz	-88.773101 -34.509764, -88.773267 -34.510208 -88.773078 -34.510381, -88.773744 -34.509413, -88.773717 -34.509601
508 y 9	Buenos Aires	La Plata	Gonnet	-87.998106 -34.882324, -87.998254 -34.882971 -87.998478 -34.882271, -87.998117 -34.883150, -87.997957 -34.882954 87.997788 -34.883119, -87.997009 -34.882440 -87.997224 -34.882442, -87.997876
Los Aromas	Buenos Aires	General Rodríguez	General Rodríguez	-88.807511 -34.592174, -88.807161 -34.589143 -88.807982 -34.590068, -88.809690 -34.589443, -88.809173 -34.589217 88.809058 -34.588749, -88.809193 -34.590030 -88.809558 -34.589448, -88.809251
Aeropuerto	Buenos Aires	La Plata	Villa Elvira	-87.911733 -34.949886, -87.913463 -34.948128 -87.911823 -34.948563, -87.911981 -34.949141, -87.910668 -34.948741 87.909814 -34.949284, -87.909377 -34.949421 -87.909752 -34.949132, -87.909488 -34.949293, -87.909934 -34.949993 87.909378 -34.950447, -87.908457 -34.951103 -87.909851 -34.952380, -87.909113 -34.954481, -87.912383 -34.952822
América	Buenos Aires	La Matanza	Rafael Castillo	-88.612588 -34.713882, -88.634608 -34.714490 -88.632388 -34.713518, -88.632880 -34.714545, -88.634181 -34.714698 88.633987 -34.714487, -88.633171 -34.713572 -88.633288 -34.714755, -88.633171

EL



*[Firma manuscrita]*





H. Cámara de Diputados de la Nación

Presidencia

1918 y 3240-D-18

OD 215

7

Ocho de diciembre	Buenos Aires	Lomas de Zamora	Vina Florito	58.449141 -34.703184, -58.448449 -34.704537 -58.448987 -34.708308, -58.449794 34.706413, -58.455547 -34.709154 58.451300 -34.707151, -58.455250 -34.709342 -58.454314 -34.708821, -58.454207 34.708792, -58.452017 -34.707813 58.450847 -34.704943, -58.451830 -34.706503 -58.450907 -34.704993, -58.450289 34.703782, -58.449959 -34.702853 58.451162 -34.701785, -58.451375 -34.700834 -58.449799 -34.702315, -58.447932 34.702358, -58.447903 -34.702431 58.447072 -34.702551, -58.448344 -34.702572 -58.446815 -34.702258, -58.447382 34.702543, -58.447349 -34.702336
Irso	Buenos Aires	Tigre	Benavidez	58.691758 -34.401963, -58.689042 -34.403344 -58.688728 -34.403453, -58.688990 34.403387, -58.689678 -34.404493 58.682361 -34.402972, -58.681358 -34.401983 58.688877 -34.403542, -58.688815 -34.403423 -58.687438 -34.401540, -58.686983 34.401757, -58.686056 -34.401444 58.685825 -34.400925, -58.681018 -34.401336 -58.685409 -34.402944, -58.685809 34.402404, -58.684303 -34.403207 58.683451 -34.403747, -58.686625 -34.401237 -58.683969 -34.404034, -58.684696 34.403698, -58.684886 -34.403930 58.683320 -34.403636, -58.683825 -34.403899 -58.684087 -34.403435, -58.684918 34.403722, -58.684924 -34.403825
El Futuro	Buenos Aires	La Plata	José Melchor Romero	58.037884 -34.931994, -58.034473 -34.931081 -58.034458 -34.932778, -58.032249 34.934365, -58.030438 -34.932561 58.032581 -34.931898, -58.032383 -34.930915 -58.031435 -34.930077, -58.031395 34.934977, -58.029312 -34.934888 58.029512 -34.948188, -58.022452 -34.933353 -58.023410 -34.934357, -58.024648 34.935248, -58.025732 -34.934252 58.025512 -34.931161, -58.026923 -34.934660
167 y 524	Buenos Aires	La Plata	José Melchor Romero	58.040211 -34.930414, -58.034304 -34.932077 -58.034319 -34.932384, -58.034644 34.931709, -58.040772 -34.930857 58.040211 -34.930414
Las Rosas	Buenos Aires	La Plata	José Melchor Romero	58.040913 -34.938070, -58.041717 -34.937479 -58.042847 -34.936467, -58.042702 34.936345, -58.042832 -34.936498 58.041015 -34.934432, -58.040944 -34.934388 -58.040890 -34.934363, -58.040381 34.933721, -58.040146 -34.933483 58.040081 -34.933485, -58.035737 -34.935074 -58.035720 -34.936831, -58.038175 34.933385, -58.038219 -34.934353
155 y 41	Buenos Aires	La Plata	Lisandro Olmos	58.012941 -34.953494, -58.010642 -34.953602 -58.009787 -34.954207, -58.009789 34.953385, -58.008474 -34.953647 58.010424 -34.953431, -58.008337 -34.953238 -58.010637 -34.952715, -58.012811
75 y 142	Buenos Aires	La Plata	Los Hornos	57.963198 -34.963779, -57.962798 -34.968305 -57.962466 -34.969188, -57.964255 34.967882, -57.963144 -34.968805 57.964140 -34.968008, -57.964725 -34.965548 -57.964737 -34.963495, -57.963277 34.963185, -57.963189 -34.963289
Alegre	Buenos Aires	La Plata	Villa Elvira	57.874389 -34.844311, -57.873381 -34.847138 -57.874348 -34.847785, -57.874467 34.847847, -57.874584 -34.847829 57.875015 -34.848154, -57.875924 -34.848797 -57.876483 -34.849081, -57.877288 34.848824, -57.876822 -34.848928
Benito Juárez y Balaguer	Buenos Aires	Moreno	La Reja	58.843017 -34.854907, -58.842733 -34.856843 -58.842499 -34.858985, -58.842133 34.858927, -58.842324 -34.859547 58.841653 -34.859374, -58.841843 -34.859680 -58.843018 -34.860737, -58.842954 34.860021, -58.847811 -34.860073 58.843142 -34.860323, -58.842711 -34.860753 -58.842711 -34.860753, -58.843023 34.860879, -58.847541 -34.861384 58.843243 -34.861770, -58.844254 -34.861001 -58.844818 -34.860068, -58.843601 34.859093, -58.843735 -34.858353 58.844072 -34.858885, -58.843844 -34.858475

EL



[Firma manuscrita]



La Cámara de Diputados de la Nación

Presidencia  
1010 y 3240-D-10  
OD 215  
8

Las Camélias	Buenos Aires	La Matanza	Virrey Del Pino	-34.649402 -34.801133, -58.644888 -34.804433 -58.649502 -34.803347, -58.647999 -34.801094, -58.644915 -34.801939 -58.648603 -34.801752, -58.644906 -34.800016 -58.644712 -34.800822, -58.643452
Villa Montero 1	Buenos Aires	La Plata	Villa Elvira	-57.905440 -34.939912, -57.905777 -34.939973 -57.904390 -34.935378, -57.904322 -34.935267, -57.903048 -34.936986 -57.902296 -34.937322, -57.903075 -34.936910 -57.903843 -34.938303, -57.902911 -34.936882, -57.903460 -34.939912
90 y 19	Buenos Aires	La Plata	Altos De San Lorenzo	-57.928101 -34.958409, -57.928232 -34.958273 -57.928288 -34.958177, -57.929042 -34.956988, -57.923352 -34.955480 -57.921980 -34.953789, -57.921102 -34.953410 -57.920481 -34.953780, -57.923957 -34.957950, -57.928101 -34.958409
Los Chaques	Buenos Aires	La Plata	Altos De San Lorenzo	-57.948707 -34.952218, -57.948939 -34.951240 -57.947899 -34.951787, -57.948478 -34.952182, -57.948066 -34.952612 -57.948414 -34.952918, -57.948078 -34.953229 -57.948200 -34.953358, -57.947977 -34.953354, -57.948461 -34.952933 -57.948753 -34.953729, -57.948478 -34.953994 -57.948676 -34.953101, -57.948207
B1 y 13	Buenos Aires	La Plata	Villa Elvira	-57.924288 -34.943341, -57.923789 -34.944464 -57.923128 -34.944780, -57.924634 -34.945832, -57.924288 -34.943341
La Centera	Buenos Aires	La Plata	Altos De San Lorenzo	-57.925085 -34.950123, -57.924170 -34.950786 -57.923284 -34.951528, -57.922501 -34.952285, -57.921766 -34.952914 -57.921745 -34.952923, -57.921128 -34.953409 -57.922138 -34.954328, -57.923158 -34.954375, -57.923648 -34.953643 -57.922670 -34.954420, -57.924181 -34.953202 -57.923232 -34.954425, -57.925708 -34.953953, -57.923291 -34.953543 -57.928478 -34.951461, -57.927885 -34.950916 -57.927881 -34.950909, -57.927784 -34.950807, -57.927523 -34.950594 -57.927507 -34.950568, -57.927464 -34.950531 -57.927170 -34.950446, -57.927159 -34.950471, -57.927218 -34.950471
116 y 77	Buenos Aires	La Plata	Villa Elvira	-57.915178 -34.926942, -57.915797 -34.926461 -57.915172 -34.925893, -57.914794 -34.925483, -57.914437 -34.925741 -57.914158 -34.926121, -57.914551 -34.925384
Frisón	Buenos Aires	La Plata	Villa Elvira	-57.902749 -34.960734, -57.902587 -34.957553 -57.903389 -34.958326, -57.904197 -34.954423, -57.904788 -34.955144 -57.903122 -34.958266, -57.903249 -34.950724
65 y 153	Buenos Aires	La Plata	Los Hornos	-57.904037 -34.969929, -57.903649 -34.968650 -57.904736 -34.967777, -57.902987 -34.967893, -57.903319 -34.969364 -57.903612 -34.969372, -57.904037 -34.969929
La Oajada	Buenos Aires	La Plata	Tolosa	-57.960081 -34.884991, -57.958884 -34.883720 -57.957910 -34.884150, -57.957622 -34.884653, -57.957802 -34.885325 -57.957818 -34.884464, -57.958222 -34.885922
Veintiséis de julio	Buenos Aires	La Plata	Altos De San Lorenzo	-57.918993 -34.951399, -57.920182 -34.950946 -57.918187 -34.948483, -57.918483 -34.949718, -57.918893 -34.951389
El Parque	Buenos Aires	Florencio Varela	Ingeniero Allan	-58.187012 -34.863479, -58.185003 -34.863770 -58.184749 -34.862993, -58.184445 -34.863395, -58.187227 -34.861654 -58.189100 -34.861990, -58.189933 -34.859868 -58.188182 -34.859353, -58.188396 -34.858498, -58.190192 -34.857235 -58.183281 -34.858622, -58.189341 -34.856274 -58.189184 -34.854317, -58.189483 -34.854033, -58.185895 -34.855418 -58.180753 -34.853483, -58.181374 -34.854330

EL



[Firma manuscrita]



H. Cámara de Diputados de la Nación

Provincia  
1818 y 3240-D-18  
00 215  
9

La Barranca	Buenos Aires	San Pedro	San Pedro	-39.672619 -39.670944 -39.671861 -39.671355 -39.671109 -39.671779 -39.671333 39.672261 -39.672139 -39.671890 39.673041 -39.671463 -39.672619 -39.670944 39.680388 -39.687859 -39.679786 -39.667134 -39.679895 -39.667137 -39.677834 39.667744 -39.673316 -39.667142 39.673185 -39.659543 -39.673778 -39.670307 -39.672639 -39.670918 -39.672050 39.670217 -39.669646 -39.671542 39.668996 -39.672009 -39.667183 -39.670011 -39.668593 -39.669274 -39.669768 39.668779 -39.670303 -39.668433 39.671399 -39.668937 -39.672831 -39.668336 -39.675033 -39.668896 -39.676704 39.666313 -39.678933 -39.666312 39.679821 -39.666261 -39.680708 -39.665903 -39.681010 -39.665873 -39.683195 39.663300 -39.682703 -39.683174 39.684826 -39.665032 -39.687946 -39.664932 -39.689546 -39.664783 -39.690077 39.665445 -39.688053 -39.665453 39.687447 -39.665811 -39.686932 -39.665745 -39.686128 -39.666106 -39.685731
Mariscal Sucre	Buenos Aires	Lomas de Zamora	Ingeniero Budge	-58.485920 -34.733533 -58.484806 -34.733476 -58.482214 -34.736295 -58.482870 34.736160 -58.482957 -34.736582 58.482820 -34.736886 -58.482921 -34.737171
19 y 77	Buenos Aires	La Plata	Altos De San Lorenzo	-57.833316 -34.844928 -57.833367 -34.844662 -57.833290 -34.844778 -57.833118 34.845289 -57.832945 -34.844213 57.832277 -34.843754 -57.834375 -34.844652 -57.833318 -34.845042 -57.833116
Villa Montoro 4	Buenos Aires	La Plata	Villa Elvira	-57.834871 -34.841921 -57.836713 -34.843497 -57.837836 -34.841507 -57.838712 34.843868 -57.839049 -34.843439 57.831182 -34.844851 -57.831986 -34.845028 -57.831285 -34.848123 -57.831882 34.846471 -57.832148 -34.847009 57.833368 -34.846058 -57.833371 -34.845508
Las Margaritas	Buenos Aires	La Plata	José Melchor Romero	-58.042764 -34.837578 -58.042993 -34.838034 -58.044573 -34.835526 -58.044768 34.839427 -58.045912 -34.840863 58.045398 -34.841111 -58.048076 -34.843434 -58.048574 -34.849332 -58.049009 34.843784 -58.048332 -34.843163 58.047350 -34.842004 -58.047256 -34.842578
La Segunda	Buenos Aires	General San Martín	Villa Malpú	-58.518424 -34.559778 -58.517801 -34.558878 -58.518436 -34.560230 -58.518979 34.559905 -58.518236 -34.560064 58.518265 -34.560443 -58.517985 -34.560129 -58.518798 -34.559379 -58.518124 34.560103 -58.518078 -34.559480 58.516368 -34.559877 -58.518048 -34.560284 -58.518378 -34.560187 -58.517777 34.559927 -58.518411 -34.559903 58.517970 -34.559840 -58.518312 -34.560184 -58.518871 -34.560034 -58.518261 34.560241 -58.518591 -34.560630 58.517920 -34.560435 -58.518452 -34.560548 -58.518056 -34.560144 -58.518756 34.560607 -58.518337 -34.560184
Avenida La Noria y Avenida 102	Buenos Aires	Lomas de Zamora	Ingeniero Budge	-58.487858 -34.733430 -58.488128 -34.733470 -58.482972 -34.732408 -58.483711 34.733335 -58.487858 -34.733470
Arroyo El Claro III	Buenos Aires	Tigre	Benavidez	-58.699724 -34.431543 -58.698979 -34.431967 -58.699093 -34.431089 -58.698782 34.430899 -58.698708 -34.430817 58.698794 -34.430537 -58.698826 -34.430330 -58.699351 -34.430625 -58.699411 34.430197 -58.699698 -34.430173 58.700264 -34.429352 -58.699599 -34.429338 -58.699490 -34.429028 -58.697980 34.429782 -58.697723 -34.429123 58.697969 -34.429266 -58.697721 -34.429347 -58.699542 -34.430031 -58.699467 34.430198 -58.699303 -34.430390 58.699415 -34.430735 -58.698215 -34.431100 -58.698329 -34.431189 -58.698352 34.431306 -58.698262 -34.431485 58.698468 -34.431184 -58.698316 -34.431633
Plozoleta 9 de Julio	Buenos Aires	General San Martín	Loma Hermosa	-58.5396122 -34.534898 -58.537824 -34.532928 -58.539322 -34.539231 -58.536485 34.537183 -58.536512 -34.536994



*EL*



H. Cámara de Diputados de la Nación

Presidencia  
1010 y 3240-D-10  
OD 215  
10

Circuito	Buenos Aires	Merlo	Pontevedra	-58.693334 -34.739943, -58.692613 -34.729603 -57.690632 -34.728073, -58.698368 - 34.727737, -58.681121 -34.732172 - 58.693391 -34.730396, -58.693457 -34.730388 -58.694779 -34.729519, -58.693329 -
Barrio Alegre	Buenos Aires	La Plata	Villa Elvira	-57.870741 -34.940191, -57.888488 -34.941692 -57.888482 -34.941705, -57.899048 - 34.942041, -57.889075 -34.942068 57.870817 -34.943687, -57.891824 -34.944434 -57.892750 -34.943434, -57.893800 - 34.945431, -57.893083 -34.945319 57.893107 -34.945241, -57.894295 -34.947261
Carlos Agosti	Buenos Aires	La Plata	Villa Elvira	-57.900602 -34.947618, -57.899786 -34.947080 -57.899026 -34.947638, -57.899819 - 34.948395, -57.900602 -34.947816, -57.898559 34.947404, -57.897233 -34.948525 57.897240 -34.948807, -57.897328 -34.948875 -57.897290 -34.948930, -57.897462 - 34.949170, -57.898315 -34.949743 57.898773 -34.950340, -57.900443 -34.949107 57.899517 -34.947634, -57.899517 -
Pedro Cajade	Buenos Aires	La Plata	Villa Elvira	-57.876340 -34.973074, -57.876614 -34.973076 -57.874256 -34.971645, -57.874476 - 34.971857, -57.874687 -34.971994 57.875120 -34.971802, -57.875196 -34.971243 -57.877322 -34.971735, -57.878140 -
119 y 604	Buenos Aires	La Plata	Villa Elvira	-57.882934 -34.943014, -57.880839 -34.943443 -57.882944 -34.943095, -57.882680 - 34.944314, -57.883903 -34.944079 - 57.883963 -34.944334, -57.883968 -34.942675 -57.882934 -34.943014 -
Villa Alba	Buenos Aires	La Plata	Villa Elvira	-57.884208 -34.932947, -57.883362 -34.931844 -57.883997 -34.931843, -57.884791 - 34.931859, -57.884208 -34.932947 -
La Arboleda	Buenos Aires	Quilmes	Bernal Oeste	-58.331918 -34.744254, -58.330780 -34.744423 -58.330657 -34.744471, -58.330298 - 34.744229, -58.331111 -34.745587 -
Total Gas	Buenos Aires	Quilmes	Bernal Oeste	-58.333357 -34.744282, -58.331800 -34.743645 -58.330983 -34.744456, -58.331829 - 34.745025, -58.332467 -34.744282 -
Borges y Rosetti	Buenos Aires	Vicente López	Olivos	-58.513300 -34.517217, -58.513499 -34.516895 -58.513423 -34.516898, -58.513323 - 34.516748, -58.513279 -34.517092 -
Joel	Buenos Aires	La Plata	Villa Elvira	-57.886972 -34.952267, -57.887454 -34.950811 -57.885333 -34.949964, -57.882933 - 34.950032, -57.884674 -34.950292 57.883081 -34.950936, -57.882694 -34.950621 -57.882531 -34.950576, -57.881978 - 34.950057, -57.884489 -34.948168 57.883476 -34.947271, -57.882703 -34.948197 -57.881280 -34.947770, -57.878834 - 34.949858, -57.880354 -34.951206 57.880378 -34.951116, -57.880351 -34.953004 -58.727234 -34.725437, -58.725521 -34.726079 -58.725279 -34.726153, -58.724605 - 34.726898, -58.723918 -34.727253 58.726701 -34.729795, -58.730080 -34.730996 -58.728301 -34.725878, -58.727744 - 34.725578, -58.726662 -34.725829 -
FM	Buenos Aires	Merlo	Pontevedra	-58.835717 -34.763637, -58.832877 -34.753718 -58.835255 -34.755989, -59.831994 - 34.754354, -58.832333 -34.753989 - 58.833412 -34.753747, -58.834340 -34.750995 -58.834071 -34.753427, -59.837909 - 34.748206, -58.840848 -34.751667 58.834072 -34.754884, -58.832261 -34.753528 -58.831938 -34.753178, -58.831376 -34.753824 -58.835828 -34.750120, -58.836091 - 34.753179, -58.838739 -34.751272 58.839824 -34.750387, -58.841938 -34.752387 -58.841333 -34.750795, -58.841673 -
San Martín de Porres	Buenos Aires	Azul	Azul	-58.835717 -34.763637, -58.832877 -34.753718 -58.835255 -34.755989, -59.831994 - 34.754354, -58.832333 -34.753989 - 58.833412 -34.753747, -58.834340 -34.750995 -58.834071 -34.753427, -59.837909 - 34.748206, -58.840848 -34.751667 58.834072 -34.754884, -58.832261 -34.753528 -58.831938 -34.753178, -58.831376 -34.753824 -58.835828 -34.750120, -58.836091 - 34.753179, -58.838739 -34.751272 58.839824 -34.750387, -58.841938 -34.752387 -58.841333 -34.750795, -58.841673 -
Siete de Enero	Buenos Aires	Avellaneda	Gerli	-58.835717 -34.763637, -58.832877 -34.753718 -58.835255 -34.755989, -59.831994 - 34.754354, -58.832333 -34.753989 - 58.833412 -34.753747, -58.834340 -34.750995 -58.834071 -34.753427, -59.837909 - 34.748206, -58.840848 -34.751667 58.834072 -34.754884, -58.832261 -34.753528 -58.831938 -34.753178, -58.831376 -34.753824 -58.835828 -34.750120, -58.836091 - 34.753179, -58.838739 -34.751272 58.839824 -34.750387, -58.841938 -34.752387 -58.841333 -34.750795, -58.841673 -
Portal del Este	Buenos Aires	Bahía Blanca	Bahía Blanca	-42.184697 -58.782763, -42.170159 -58.759730 -42.188487 -58.787823, -42.182919 - 58.786293, -42.182583 -58.781149 42.181925 -58.781652, -42.158371 -58.784263 -42.157321 -58.785071, -42.157547 - 58.785730, -42.160784 -58.784828 42.180796 -58.784194, -42.181756 -58.783274 -42.182553 -58.782524, -42.183303 -
Supisiche y Heredia	Buenos Aires	Avellaneda	Gerli	-58.840216 -34.691116, -58.840236 -34.691096 -58.840700 -34.690728, -58.840348 - 34.690418, -58.840371 -34.690164 58.840217 -34.690779, -58.840704 -34.690303 -58.840088 -34.690777, -58.839664 - 34.690707, -58.840010 -34.691029 58.840216 -34.691116, -58.840236 -34.691096



*[Handwritten signature]*



H. Cámara de Diputados de la Nación

Presidencia

1919 y 3240-O-18

OO 215

11

Diamante	Buenos Aires	Avelleda	Dock Sud	-38.342431 -34.858936 -59.341816 -34.838942 -58.341743 -34.838938 -58.341335 34.859481 -58.340857 -34.859773 58.340285 -34.850157 -58.342463 -34.859987
Punta Blanca (Sur)	Buenos Aires	Bahía Blanca	Bahía Blanca	-62.178640 -38.757531 -62.179360 -38.757740 -62.178081 -38.758049 -62.178234 38.758328 -62.177400 -38.758198 62.177532 -38.758659 -62.177228 -38.758785 -62.175579 -38.759129 -62.174343 38.759816 -62.174489 -38.759808 62.174486 -38.759899 -62.174798 -38.760829 -62.173427 -38.761144 -62.173151 38.760299 -62.170700 -38.761361 62.170379 -38.762679 -62.170738 -38.763023 -62.173314 -38.763184 -62.174081 38.761320 -62.174341 -38.761018
Calle Gutiérrez	Buenos Aires	Tigre	El Talar	-58.640258 -34.463994 -58.640833 -34.463047 -58.640682 -34.463831 -58.640188 34.463530 -58.659980 -34.463769 58.640182 -34.463883 -58.640297 -34.463743 -58.640327 -34.463787 -58.640188 34.463940 -58.659958 -34.463810 58.659927 -34.463847 -58.659898 -34.463832 -58.659814 -34.463922 -58.659846 34.463987 -58.659817 -34.463993 58.660121 -34.464001 -58.660158 -34.463704
Inflamable	Buenos Aires	Avelleda	Dock Sud	-58.333084 -34.664707 -58.333017 -34.661092 -58.333447 -34.668267 -58.333484 34.657538 -58.339048 -34.656948 58.338461 -34.664721 -58.334820 -34.657897 -58.337848 -34.657885 -58.335484 34.665125 -58.333728 -34.664073 58.333446 -34.658123 -58.336057 -34.655809 -58.333063 -34.662182 -58.335733 34.654895 -58.337184 -34.659286 58.334966 -34.667878 -58.334323 -34.655480 -58.338132 -34.664770 -58.339411 34.661842 -58.337478 -34.655987 58.334076 -34.668243 -58.338947 -34.662708 -58.337704 -34.659440 -58.337703 34.659228 -58.338545 -34.664918 58.339183 -34.665623 -58.338731 -34.654721 -58.331261 -34.660618 -58.331474 34.661060 -58.338959 -34.659187 58.333208 -34.654253 -58.334031 -34.655489 -58.335827 -34.667113 -58.338237 34.660008 -58.337813 -34.655880 58.334405 -34.657482 -58.334828 -34.657894 -58.334120 -34.655493 -58.333368 34.657478 -58.338221 -34.656731 58.334918 -34.659081 -58.332001 -34.658018 -58.338302 -34.654886 -58.335429 34.659598 -58.338137 -34.659413 58.335416 -34.664868 -58.337724 -34.664843 -58.337228 -34.655304 -58.338706 34.658171 -58.339055 -34.667278 58.335447 -34.668267 -58.336524 -34.657849 -58.333212 -34.668128 -58.332282 34.660495 -58.335462 -34.659413 58.333226 -34.664872 -58.335544 -34.657047 -58.333279 -34.657325 -58.331001 34.659345 -58.337387 -34.664731 58.332210 -34.662319 -58.333484 -34.660700 -58.335210 -34.655780 -58.332229 34.658023 -58.331069 -34.660025 58.332480 -34.668223 -58.331412 -34.662829 -62.333740 -34.664481 -58.333687 34.657680 -60.334389 -34.664903 58.335906 -34.667408 -58.331170 -34.662147 -58.334961 -34.668937 -58.333757 34.668187 -58.338285 -34.663872 58.331844 -34.668950 -58.336238 -34.654404 -58.339540 -34.654490 -58.338272 34.664488 -58.339033 -34.665573 58.338448 -58.338448 -58.338448
Auto Club	Buenos Aires	Baradero	Baradero	-59.483375 -33.813738 -59.484053 -33.814408 -59.484723 -33.813445 -59.485584 33.816282 -59.484214 -33.817203 59.488878 -33.818940 -59.487827 -33.818504



EL

[Firma manuscrita]



H. Cámara de Diputados de la Nación

Presidencia  
1918 y 3240-D-18  
OD 215  
12

Henry Martín y México	Buenos Aires	Pilar	Presidente Derqui	58.847799 -34.486278 -58.847588 -34.486278 58.850462 -34.489849 -58.852589 -34.489923 58.853013 -34.491170 -58.853895 -34.492712 58.853824 -34.492044 -58.852483 -34.493131 58.851154 -34.488974 -58.851078 -34.489798 58.850198 -34.488441 -58.852248 -34.488793 58.850119 -34.488695 -58.850033 -34.488749 58.848417 -34.487810 -58.847323 -34.488578
Once	Buenos Aires	Berazategui	Centro Agrícola El Pato	58.192339 -34.877077 -58.190138 -34.875073 58.185453 -34.879602 -58.182596 -34.881004 58.182171 -34.882923 -58.181330 -34.883855 58.182529 -34.882901 -58.181857 -34.882446 58.182163 -34.881495 -58.183701 -34.881979 58.182580 -34.882977 -58.182531 -34.882948 58.184876 -34.882955 -58.183078 -34.884437 58.183453 -34.884048 -58.184281 -34.884500 58.184785 -34.884932 -58.188013 -34.884004 58.187143 -34.884967 -58.188517 -34.885495 58.187453 -34.886414 -58.187091 -34.886681 58.185932 -34.885889 -58.184734 -34.886881 58.185848 -34.887879 -58.185299 -34.888282 58.186592 -34.889531 -34.889339 -58.183179 34.887959 -58.187080 -34.889790 -58.182877 34.889917 -58.189489 -34.888999 -58.189395 34.886303 -58.186367 -34.887489 -58.188968
Larraide y Martín García	Buenos Aires	Avellaneda	Gerli	58.363604 -34.887400 -58.363637 -34.887389 58.362408 -34.888474 -58.362151 -34.885359 58.362113 -34.885336 -58.361903 -34.883719 58.361891 -58.361545 -34.884524 -58.361255 34.884288 -58.361284 -34.886707 -58.362404 58.362406 -58.361170 -34.885348 -58.361239 58.363804 -58.361006 -34.882903 -58.360971 58.360068 -58.360764 -34.884090 58.360928 -34.886787 -58.360923 58.360308 -58.360898 -34.884433 -58.360924 58.360442 -58.361148 -34.884282 58.361195 -34.884262 -58.361218 58.360618 -58.361339 -34.886073 -58.361708 58.364572 -58.361170 -34.885548 58.361775 -34.884288 -58.361433 -58.361433
Matanza y José Martín de La Serna	Buenos Aires	Avellaneda	Villa Domínico	58.342189 -34.708438 -58.341573 -34.708081 58.342128 -34.709067 -58.341499 -34.709587 58.342152 -34.710144 -58.342785 58.342923 -58.342949 -34.709312 58.342712 -34.709305 58.343435 -34.709727 -58.343435 -34.708438
Lucena y General Rico	Buenos Aires	Avellaneda	Villa Domínico	58.343310 -34.704187 -58.344570 -34.703038 58.343688 -34.702917 -58.343719 -34.702864 58.343903 -34.702996 -58.343378 58.342967 -58.343430 -34.702414 -58.343164 58.343172 -58.343100 -34.702981 58.342958 -34.703372 -58.342891 58.343036 -58.343228 -34.703772 -58.343228 -34.703772
Barrio Municipal	Buenos Aires	Berisso	Los Tetas	57.768649 -34.921184 -57.768748 -34.921824 57.768786 -34.921496 -57.769224 -34.920751 57.768749 -34.921184 -58.748138 58.539733 -58.748067 -58.539325 58.539486 -58.748188 -58.539432 58.748379 -58.539681 -58.748138 -58.538225 58.748262 -58.358187 34.705287 -58.358133 -34.705313 -58.357808 34.705225 -58.357794 -34.705140 58.357877 -34.704925 -58.354672 58.704042 -58.357158 -34.703594 -58.356932 58.703510 -58.357182 -34.702984 58.356908 -34.702847 -58.356844 58.703478 -58.356570 -34.702757 -58.356418 58.704218 -58.356374 -34.704217 58.356333 -34.704281 -57.888870 58.888773 -57.889307 -58.888853 -57.888270 58.884079 -57.888768 -58.881392 57.889920 -58.887873
88 Entre 47 y 49	Buenos Aires	Necochea	Necochea	58.748138 -58.538733 -58.747778 -58.539014 58.748067 -58.539276 -58.748020 -58.539325 58.748188 -58.539486 -58.748379 -58.539681 58.748138 -58.538225 -58.748262 -58.358187 34.705287 -58.358133 -34.705313 -58.357808 34.705225 -58.357794 -34.705140 58.357877 -34.704925 -58.354672 58.704042 -58.357158 -34.703594 -58.356932 58.703510 -58.357182 -34.702984 58.356908 -34.702847 -58.356844 58.703478 -58.356570 -34.702757 -58.356418 58.704218 -58.356374 -34.704217 58.356333 -34.704281 -57.888870 58.888773 -57.889307 -58.888853 -57.888270 58.884079 -57.888768 -58.881392 57.889920 -58.887873
Sulpacha y Pinto	Buenos Aires	Avellaneda	Villa Domínico	58.358187 -34.705287 -58.358133 -34.705313 58.357808 -34.705225 -58.357794 -34.705140 58.357877 -34.704925 -58.354672 58.704042 -58.357158 -34.703594 -58.356932 58.703510 -58.357182 -34.702984 58.356908 -34.702847 -58.356844 58.703478 -58.356570 -34.702757 -58.356418 58.704218 -58.356374 -34.704217 58.356333 -34.704281 -57.888870 58.888773 -57.889307 -58.888853 -57.888270 58.884079 -57.888768 -58.881392 57.889920 -58.887873
Nueva York	Buenos Aires	Berisso	Berisso	57.888870 -34.888773 -57.889307 -58.888853 57.888270 -58.884079 -57.888768 -58.881392 57.889920 -58.887873 -57.888870 -34.888870 58.888773 -57.889307 -58.888853 -57.888270 58.884079 -57.888768 -58.881392 -57.889920 58.887873 -57.888870 -58.888853 -57.888270
Juan El Bueno	Buenos Aires	General Viamonte	Los Toldos	57.888870 -34.888773 -57.889307 -58.888853 57.888270 -58.884079 -57.888768 -58.881392 57.889920 -58.887873 -57.888870 -34.888870 58.888773 -57.889307 -58.888853 -57.888270 58.884079 -57.888768 -58.881392 -57.889920 58.887873 -57.888870 -58.888853 -57.888270



EL

[Firma manuscrita]



H. Cámara de Diputados de la Nación

Presidencia

1919 y 3240-D-18

OD 215

13

Don José II	Buenos Aires	Florencio Varela	Gobernador Coste	-58.31584 -34.80104 -58.31441 -34.80038 -58.30978 -34.79717 -58.30833 -34.79651 34.799173 -58.31315 -34.80151 58.31378 -34.80282 -58.31311 -34.80124
El Porvenir II	Buenos Aires	La Matanza	Rafael Castillo	-58.624147 -34.730791 -58.627139 -34.728204 -58.625986 -34.727079 -58.626016 -34.726483 34.726991 -58.625189 -34.726483 58.625386 -34.726487 -58.624155 -34.725601 -58.624223 -34.725679 -58.623345 34.724983 -58.621029 -34.726031 58.620938 -34.726411 -58.619452 -34.726139 -58.619136 -34.726118 -58.618136 34.721134 -58.619529 -34.724396 58.621137 -34.733145 -58.621828 -34.732300 -58.621804 -34.732589 -58.622567 34.732037 -58.620587 -34.730591 58.622188 -34.728183 -58.627818 -34.729623 -58.623204 -34.728623 -58.623203
Costa Azul	Buenos Aires	Esteban Echeverría	Monte Grande	-58.489029 -34.849218 -58.488908 -34.848729 -58.486419 -34.849118 -58.484817 34.851584 -58.482527 -34.854747 58.483012 -34.854994 -58.485114 -34.853227 -58.486443 -34.852805 -58.486064 34.850552 -58.486018 -34.849218
La Parada	Buenos Aires	Brandsen	Brandsen	-58.270694 -35.132075 -58.272324 -35.134100 -58.221164 -35.134786 -58.224112 35.134392 -58.224079 -35.132270 58.224679 -35.133748 -58.225770 -35.135114 -58.226765 -35.134372 -58.222827 35.131035 -58.221920 -35.131784
Las Delicias	Buenos Aires	Merlo	Pontevedra	-58.684073 -34.739823 -58.684747 -34.742400 -58.686030 -34.741477 -58.688112 34.739834 -58.689359 -34.741004 58.690896 -34.739887 -58.689510 -34.738726 -58.689139 -34.737406 -58.686765 34.738684 -58.683383 -34.739620 58.684581 -34.739114 -58.684573 -34.739822
Barrio Libertad	Buenos Aires	Cañuelas	Cañuelas	-58.766189 -35.043802 -58.767822 -35.044850 -58.768686 -35.045924 -58.769383 35.045543 -58.769271 -35.045396 58.769485 -35.045340 -58.769795 -35.045549 -58.770048 -35.045371 -58.770783 35.045083 -58.772963 -35.044798 58.772326 -35.044001 -58.775184 -35.042620 -58.777914 -35.040724 -58.772771 35.041231 -58.771973 -35.040433 58.771257 -35.040849 -58.770515 -35.041449 -58.770454 -35.042866 -58.769799 35.042057 -58.769683 -35.042245 58.768918 -35.042629 -58.770487 -35.041485 -58.769777 -35.040879 -58.771465 35.039518 -58.771827 -35.039431 58.771815 -35.039092 -58.771121 -35.038392 -58.768811 -35.039425 -58.769252 35.038888 -58.768618 -35.038332
Los Celbos	Buenos Aires	Lanús	Monte Chingolo	-58.374103 -34.732389 -58.372170 -34.731217 -58.372894 -34.731194 -58.372409 34.732361 -58.373440 -34.731399 58.372895 -34.731431 -58.372326 -34.731377 -58.372246 -34.731435 -58.372319 34.731802 -58.372777 -34.731874 58.372057 -34.731845 -58.371801 -34.731789 -58.371822 -34.731928 -58.371407 34.732219 -58.371923 -34.732374 58.371139 -34.732427 -58.371021 -34.732319 -58.370933 -34.732367 -58.370378 34.732219 -58.370295 -34.732609 58.370384 -34.732704 -58.369904 -34.731979 -58.371012 -34.734044 -58.371925 34.734125 -58.371012 -34.733888
San Esteban	Buenos Aires	Cañuelas	Cañuelas	-58.723248 -34.965016 -58.722174 -34.962018 -58.723812 -34.965119 -58.725042 34.964622 -58.720029 -34.962854 58.725463 -34.963325 -58.724877 -34.962829 -58.724825 -34.963020 -58.724089 34.962472 -58.723875 -34.962622 58.723326 -34.962993 -58.722793 -34.962314 -58.722034 -34.963241 -58.720950 34.963329 -58.720982 -34.963643 58.721609 -34.964184 -58.721810 -34.964209 -58.721834 -34.964351 -58.723873 34.963281 -58.723711 -34.964488 58.724064 -34.965005 -58.724818 -34.964682 -60.877140 -35.432131 -60.877377 -35.432132 -60.877148 -35.432782 -60.877485 35.432402 -60.877053 -35.432183 -60.876553 -35.432810 -60.877110 -35.432131
La Freyre	Buenos Aires	9 de Julio	Nuevo De Julio	-60.877140 -35.432131 -60.877377 -35.432132 -60.877148 -35.432782 -60.877485 35.432402 -60.877053 -35.432183 -60.876553 -35.432810 -60.877110 -35.432131



*Ely*



H. Cámara de Diputados de la Nación

Presidencia  
1919 y 3240-D-18  
OO 215  
14

El Destino	Buenos Aires	Campana	Campana	-58.965230 -34.296754, -58.971813 -34.189836 -58.971769 -34.187228 -58.963021 - 34.189181 -58.965230 -34.199258 -
Santa Catalina	Buenos Aires	Avellaneda	Dock Sud	-58.342248 -34.864233, -58.342124 -34.642802 -58.342537 -34.663806 -58.341586 34.664745 -58.342420 -34.664753 58.342477 -34.664920 -58.342359 -34.664813 -58.342346 -34.664933 -58.341859 - 34.664934 -58.341871 -34.663147 58.341554 -34.665194 -58.341875 -34.665181 -58.341802 -34.665125 -58.341485 34.665014 -58.341098 -34.665006 58.341084 -34.665884 -58.341867 -34.667121 -58.341045 -34.667808 -58.341181 34.667672 -58.341748 -34.667137 58.341813 -34.667122 -58.342081 -34.666486 -58.342047 -34.666444 -58.342451 34.665947 -58.342393 -34.665717 58.342443 -34.665790 -58.342501 -34.665796 -58.343576 -34.663820 -58.343199 34.664868 -58.343573 -34.664883
Göemes	Buenos Aires	General Rodríguez	General Rodríguez	-58.864211 -34.649054, -58.864817 -34.636473 -58.866701 -34.639364 -58.867572 34.634104 -58.864679 -34.639362 58.865834 -34.637347 -58.864460 -34.639941 -58.866253 -34.639923 -58.861813 34.637652 -58.861393 -34.634341 58.863791 -34.642538 -58.863413 -34.639994 -58.864329 -34.640893 -58.861812 34.637652 -58.862367 -34.634964 58.865253 -34.633185 -58.861553 -34.633353
La Saladita	Buenos Aires	Avellaneda	Sarandí	-58.328710 -34.678354, -58.328213 -34.673433 -58.328485 -34.675482 -58.328945 35.676581 -58.328213 -34.675554
Las Colinas	Buenos Aires	Campana	Campana	-58.904643 -34.222482, -58.912237 -34.228479 -58.911283 -34.228310 -58.910978 34.228647 -58.910543 -34.229106 58.908632 -34.220334 -58.908385 -34.222093 -58.907873 -34.228647 -58.907777 34.228211 -58.908183 -34.228227 -
La Esperanza	Buenos Aires	Avellaneda	Villa Dominico	-58.322134 -34.663449, -58.321721 -34.663794 -58.322070 -34.664123 -58.322692 34.664451 -58.321134 -34.664130 - 58.321124 -34.664323
Geo	Buenos Aires	Mercedes	Gowland	-57.353874 -34.640177, -57.351894 -34.628720 -57.351898 -34.637364 -57.351739 34.637897 -57.351827 -34.638263 57.351905 -34.640408 -57.351048 -34.641804 -57.352481 -34.640409 -57.352481
Estación Otamendi Abandonada	Buenos Aires	Campana	Campana	-58.898001 -34.216424, -58.899789 -34.217841 -58.898001 -34.216424 -58.898078 34.222500 -58.899134 -34.217922 58.896411 -34.223471 -58.896483 -34.222704 -58.896320 -34.223471 -58.897323
Jardín de América	Buenos Aires	Avellaneda	Villa Dominico	-58.327694 -34.666715, -58.326683 -34.668304 -58.326310 -34.668944 -58.328215 34.667882 -58.327260 -34.667889 58.327240 -34.667878 -58.327781 -34.667894 -58.327781 -34.667878 -58.326784
La Cooperativa	Buenos Aires	Carmen de Areco	Carmen De Areco	-57.835890 -34.837345, -57.834872 -34.837743 -57.834784 -34.837322 -57.833755 34.837387 -57.834022 -34.836895 57.834899 -34.836875 -57.834778 -34.836876 -57.835031 -34.836875 -57.835031
Veinte de Junio	Buenos Aires	Morón	Morón	-58.635031 -34.676383, -58.635413 -34.676373 -58.635100 -34.672144 -58.634144 34.675427 -58.634435 -34.675981 58.634728 -34.675927 -58.635031 -34.676383
Villa San Martín	Buenos Aires	La Plata	Abasto	-58.333148 -35.002124, -58.334289 -35.001351 -58.333821 -35.002080 -58.332820 34.997873 -58.332680 -34.997873 58.332680 -58.999472 -58.332680 -35.001351
La Pampita	Buenos Aires	Chascomús	Chascomús	-57.982348 -35.566742, -57.981067 -35.567900 -57.984491 -35.563282 -57.984412 35.569283 -57.982850 -35.569120 57.982379 -35.566734 -57.982440 -35.569038 -57.982821 -35.568780 -57.980891 35.568186 -57.982440 -35.568734
San José II	Buenos Aires	San Fernando	San Fernando	-58.555507 -34.431124, -58.555848 -34.431845 -58.555277 -34.432319 -58.554914 34.432604 -58.554914 -34.432604
Santa Inés	Buenos Aires	Florencio Varela	Gobernador Costa	-58.377804 -34.809139, -58.375040 -34.818343 -58.376497 -34.808394 -58.376440 34.811100 -58.376497 -34.811100
Juan B. Justo y Colonia	Buenos Aires	Avellaneda	Villa Dominico	-58.325308 -34.664803, -58.325842 -34.667159 -58.326282 -34.665623 -58.326482 34.665247 -58.326309 -34.665247



E 4

*[Handwritten signature]*





H. Cámara de Diputados de la Nación

Presidencia

1919 y 3240-D-18

00 213

15

Barrio Speranza	Buenos Aires	Chivilcoy	Chivilcoy	-60.031924 -34.879970, -60.031956 -34.879739 -60.031998 -34.880073, -60.031998 34.879271, -60.031960 -34.879161
Agua de Oro	Buenos Aires	General Rodríguez	General Rodríguez	-58.890413 -34.811380, -58.891273 -34.813839 -58.889640 -34.811037, -58.889640 34.811631, -58.889640 -34.811037 58.892208 -34.810021, -58.892208 -34.810989
Los Pinos	Buenos Aires	La Matanza	Villa Luzuriaga	-58.601731 -34.682049, -58.601586 -34.682730 -58.604456 -34.681168, -58.604047 34.680810, -58.603462 -34.681241 58.603432 -34.681270, -58.603197 -34.681455 -58.602537 -34.681278, -58.601221
Pasaje Zapola 446	Buenos Aires	Merlo	Libertad	-58.600097 -34.682168, -58.679694 -34.682513 -58.679988 -34.681793, -58.680422 34.683438, -58.680130 -34.683104 58.680092 -34.683164
Cementerio	Buenos Aires	Ramallo	Pérez Millán	-60.083081 -33.788419, -60.083729 -33.788063 -60.083729 -33.788063, -60.084962 33.787084, -60.084292 -33.787482
San Juan II	Buenos Aires	Morón	Castelar	-58.655841 -34.655437, -58.655753 -34.654999 -58.655778 -34.654684, -58.654948 34.654802, -58.655034 -34.655080 58.655132 -34.655075, -58.655178 -34.655255 -58.655271 -34.655243, -58.655391 34.655217, -58.655342 -34.655027
Portela y 539	Buenos Aires	Florencio Varela	Gobernador Costa	-58.322746 -34.819884, -58.323728 -34.814191 -58.323768 -34.813394, -58.323178 34.820089, -58.322011 -34.819127
Campomar	Buenos Aires	Lanús	Valentín Alsina	-58.417865 -34.670041, -58.417579 -34.669747 -58.416900 -34.670246, -58.417704 34.670279, -58.417865 -34.670041
Sur	Buenos Aires	Chivilcoy	Chivilcoy	-60.002334 -34.922788, -60.001313 -34.923500 -60.002380 -34.923399, -60.001370 34.923169, -60.002514 -34.922788
San Rudecindo	Buenos Aires	Florencio Varela	Bosques	-58.201433 -34.822750, -58.208430 -34.827181 -58.204765 -34.826378, -58.204370 34.823983, -58.204329 -34.827787 58.203255 -34.820369, -58.202315 -34.819497 -58.201772 -34.819867, -58.202699 34.821081, -58.202899 -34.821824 58.202234 -34.822899, -58.203482 -34.823634 -58.203666 -34.824573, -58.204170 34.823331, -58.203192 -34.822564
La Chanchería	Buenos Aires	Lomas de Zamora	Ingeniero Budge	-58.464270 -34.732519, -58.461081 -34.731138 -58.460774 -34.731307, -58.460757 34.731779, -58.458897 -34.734479 58.459057 -34.734647, -58.459483 -34.734129 -58.460473 -34.732816, -58.460894 34.732893, -58.459243 -34.734252
La Estrella	Buenos Aires	Merlo	Pontevedra	-58.721704 -34.721707, -58.720219 -34.722613 -58.720077 -34.722978, -58.719701 34.723841, -58.722473 -34.724220 58.723916 -34.722346, -58.725247 -34.716256 -58.725318 -34.728020, -58.725498 34.725723, -58.727204 -34.724573 58.725188 -34.722855, -58.723354 -34.723834 -58.723198 -34.723379, -58.724648 34.722207, -58.722412 -34.724678
San Petersburgo	Buenos Aires	La Matanza	San Justo	-58.566961 -34.709625, -58.568277 -34.707465 -58.565962 -34.707347, -58.564944 34.707994, -58.567622 -34.710424
Achaga	Buenos Aires	Morón	Morón	-58.641738 -34.890052, -58.642202 -34.889981 -58.642184 -34.889783, -58.641888 34.889958, -58.641738 -34.890052
Barrio Blanco	Buenos Aires	Chivilcoy	Chivilcoy	-60.015111 -34.914960, -60.014797 -34.917167 -60.013316 -34.918169, -60.014485 34.917414, -60.015018 -34.918298 60.014637 -34.917317, -60.015111 -34.916960 -60.014795 -34.917863, -60.014184 34.918813, -60.014349 -34.917311
Martín Fierro	Buenos Aires	La Plata	El Peligro	-58.335174 -34.922426, -58.335832 -34.921836 -58.334406 -34.920548, -58.333830 34.920974, -58.333335 -34.920474 58.335119 -34.920889, -58.335863 -34.920881 -58.335119 -34.922148, -58.335829
Villa Argenta	Buenos Aires	Florencio Varela	Gobernador Costa	-58.311181 -34.814591, -58.311859 -34.812797 -58.312072 -34.811997, -58.312852 34.811700, -58.311235 -34.811100 58.310948 -34.810641, -58.311882 -34.810251 -58.311086 -34.810008, -58.311017 34.809689, -58.310423 -34.808915 58.310140 -34.807684, -58.308413 -34.807837 -58.309516 -34.808181, -58.308919 34.808305, -58.308105 -34.808694 58.308256 -34.808954, -58.308737 -34.810518 58.310253 -34.811783, -58.308182



Handwritten signature or initials

Handwritten signature



H. Cámara de Diputados de la Nación

Presidencia  
1919 y 3240-D-18  
00 215  
18

Ceasme	Buenos Aires	Hurlingham	William Morris	-58.651355 -34.570617, -48.460218 -34.570224 -58.648383 -34.570327, -58.644938 34.570503 -38.450418 -34.571577
Concejal Alfonso II	Buenos Aires	José C. Paz	José C. Paz	-58.784658 -34.536453, -58.785547 -34.534481 -58.784672 -34.535354, -58.785914 34.535018 -58.784659 -34.535927
Prodal	Buenos Aires	Vicente López	Villa Martelli	-58.525559 -34.531807, -58.527017 -34.531178 -58.523989 -34.531045, -58.523450 34.530783 -58.522922 -34.531357
Las Flores	Buenos Aires	Vicente López	Florida Oeste	-58.523479 -34.531870, -58.522559 -34.531802 -58.525100 -34.548848, -58.522562 -34.547819 -58.522913 -34.547249, -58.521548 34.549549 -58.529804 -34.548786
Rivadavia	Buenos Aires	Lanús	Lanús Oeste	-58.521418 -34.548183, -58.524410 -34.550289 -58.521111 -34.548511, -58.524510 -58.423873 -34.692422, -58.423447 -34.692031 -58.423708 -34.691808, -58.421811 34.693693 -58.422458 -34.694016
San Jerónimo y Albeniz	Buenos Aires	Almirante Brown	Rafael Calzada	-58.423208 -34.693681, -58.423874 -34.694229 -58.424203 -34.692715, -58.423513 34.692422 -58.338430 -34.783418, -58.337430 -34.781804 -58.337282 -34.781443, -58.337040 34.781840 -58.336711 -34.781984
Estación Salis	Buenos Aires	San Andrés de Giles	Salis	-58.336409 -34.783251, -58.337262 -34.783850 -58.338430 -34.783418 -58.311657 -34.783457, -58.311878 -34.793288 -58.319257 -34.795052, -58.319328 34.794150 -58.316803 -34.793947
Detrás del Cementerio	Buenos Aires	Dolores	Dolores	-58.316681 -34.294034, -58.316847 -34.294152 -58.318179 -34.295418, -58.318481 -58.691846 -34.328629, -58.691913 -34.323377 -58.691555 -34.321847, -58.690617 34.323591 -58.690793 -34.323756
La Casa de López	Buenos Aires	Florencio Varela	Estanislao Severo Zeballos	-58.691897 -34.326340, -67.690881 -34.326544 -58.691891 -34.324125, -58.691895 -58.244584 -34.825524, -58.247160 -34.824793 -58.243549 -34.821626, -58.243078 34.822475 -58.244558 -34.822524
Esperanza Chica	Buenos Aires	Quilmes	Bernal Oeste	-58.243549 -34.821626, -58.243078 34.822475 -58.244558 -34.822524 -58.323636 -34.725738, -58.321966 -34.720790 -58.324718 -34.720230, -58.323874 34.720790 -58.323118 -34.720547
San Francisco de Asís	Buenos Aires	Lanús	Valentín Alsina	-58.405523 -34.660732, -58.405062 -34.660748 -58.405238 -34.660414, -58.404484 34.660146 -58.404725 -34.660143 -58.404072 -34.660227, -58.404081 -34.660418 -58.404071 -34.660728, -58.404184 34.660886 -58.403900 -34.661104 -58.404954 -34.662027, -58.405327 -34.661812 -58.405348 -34.661385, -58.405215
Scully	Buenos Aires	San Andrés de Giles	San Andrés de Giles	-58.423371 -34.458018, -58.428708 -34.457887 -58.424841 -34.458178, -58.424514 34.456477 -58.423417 -34.455484 -58.423311 -34.455233, -58.423838 -34.454770 -58.423918 -34.454483, -58.423338 34.453911 -58.421833 -34.455059 -58.427988 -34.458441, -58.424175 -34.455834
Villa Argüello	Buenos Aires	Berisso	Berisso	-58.423371 -34.458018, -58.428708 -34.457887 -58.424841 -34.458178, -58.424514 34.456477 -58.423417 -34.455484 -58.423311 -34.455233, -58.423838 -34.454770 -58.423918 -34.454483, -58.423338 34.453911 -58.421833 -34.455059 -58.427988 -34.458441, -58.424175 -34.455834 -58.907903 -34.903132, -58.904232 -34.902792 -58.905813 -34.902577, -58.904826 34.903130 -58.905181 -34.903430 -58.903757 -34.903337, -58.907018 -34.904811 -58.909041 -34.903819, -58.918125 34.903183 -58.910613 -34.903859 -58.913718 -34.903193, -58.910685 -34.901159 -58.910099 -34.901144, -58.910792
Angela Dorrego	Buenos Aires	Morón	El Palomar	-58.609408 -34.633271, -58.609377 -34.633261 -58.609427 -34.633682, -58.609521 34.634378 -58.618074 -34.634082 -58.609848 -34.633717, -58.609670 -34.633439 -58.609560 -34.633405, -58.609457 34.633109 -58.609409 -34.633221
Las Chacritas	Buenos Aires	Esteban Echeverría	Monte Grande	-58.601823 -34.657837, -58.607296 -34.656151 -58.609878 -34.674818, -58.607627 34.654135 -58.605109 -34.655187 -58.609817 -34.658054, -58.605109 -34.657157
Malvinas	Buenos Aires	Lomas de Zamora	Ingeniero Budge	-58.442993 -34.727984, -58.443873 -34.727823 -58.442848 -34.727685, -58.442782 34.727846 -58.441910 -34.727108 -58.440828 -34.729442, -58.441274 -34.728708 -58.441462 -34.728809, -58.442025 34.728172 -58.442162 -34.728207
Los Hornos	Buenos Aires	Moreno	Cuartel V	-58.805551 -34.560892, -58.802443 -34.564714 -58.801444 -34.558130, -58.801124 34.558382 -58.800746 -34.557783 -58.799813 -34.560108, -58.800015 -34.561144 -58.804190 -34.561821 -58.805151



ES

*[Handwritten signature]*



H. Cámara de Diputados de la Nación

Presidencia  
1919 y 3240-D-18  
OD 215  
17

Ruta del Sol	Buenos Aires	La Plata	El Peligro	-34.174913 -34.844713 -58.172274 -34.941777 -58.172118 -34.847234 -34.971483 34.941724 -34.870968 -34.947269 34.168938 -34.843026 -58.171107 -34.941993 -58.172201 -34.844925 -58.173185 34.844145 -58.174231 -34.945040 58.173513 -34.946332 -58.173736 -34.947388 -58.174412 -34.846843 -58.174918 34.847344 -58.177126 -34.947550 58.174790 -34.847127 -58.177574 -34.947168
48 y 130	Buenos Aires	Ensenada	El Dique	-57.830739 -34.832843 -57.832965 -34.833404 -57.830357 -34.831736 -57.830236 34.833628 -57.830252 -34.833498 57.830178 -34.834754 -57.830188 -34.834472 -57.830900 -34.834282 -57.830584 34.833585 -57.830889 -34.833856 57.831132 -34.833473 -57.830974 -34.833348 -57.831167 -34.833118 -57.830729
Tranquila	Buenos Aires	Ensenada	Ensenada	-57.831003 -34.835255 -57.830724 -34.835213 -57.828717 -34.834489 -57.827434 34.835244 -57.828683 -34.834487 57.827963 -34.835233 -57.828774 -34.833429 -57.828261 -34.833444 -57.829089 34.833438 -57.829248 -34.833215 57.828498 -34.833889 -57.829964 -34.834118 -57.832331 -34.834130 -57.832948 34.834222 -57.831129 -34.834645
Villa París	Buenos Aires	Almirante Brown	Longchamps	-34.845264 -34.834506 -58.348193 -34.877828 -58.378689 -34.878266 -34.831954 34.877814 -58.382700 -34.876008 58.384885 -34.877219 -58.382181 -34.874705 -57.908464 -34.858890 -57.901062 -34.859048 -57.901430 -34.858723 -57.900673 34.858129 -57.900264 -34.858189 57.908169 -34.858551 -57.899851 -34.858822 -57.900789 -34.858140 -57.900465
Arenero	Buenos Aires	Ensenada	Ensenada	-58.675216 -34.508731 -58.675336 -34.508168 -58.675414 -34.509180 -58.675414 34.509580 -58.675400 -34.509178 58.675832 -34.509378 -58.675443 -34.509334 -57.932284 -34.902448 -57.933143 -34.902219 -57.932182 -34.902290 -57.931655 34.902158 -57.931839 -34.902283 57.930458 -34.901839 -57.929824 -34.901701 -57.929482 -34.901211 -57.928024 34.901776 -57.928381 -34.901519 57.929175 -34.901353 -57.929712 -34.901484 -57.929980 -34.902884 -57.929872 34.902365 -57.929778 -34.902377 57.930111 -34.903491 -57.930607 -34.903440 -57.931202 -34.903845 -57.931868
La Gótica	Buenos Aires	Malvinas Argentinas	Villa De Mayo	-57.875132 -36.339750 -57.876013 -36.339899 -57.875134 -36.339865 -57.875178 36.339111 -57.868879 -36.339544 57.867331 -36.337593 -57.868399 -36.335787 -57.868640 -36.338310 -57.871800 36.337431 -57.871214 -36.337427
Peruana	Buenos Aires	Ensenada	El Dique	-57.984108 -35.540645 -57.990135 -35.538062 -57.990366 -35.537578 -57.990791 35.538138 -57.990873 -35.541068 57.991218 -35.538888 -57.990873 -35.541040 -57.991143 -35.539298 -57.991218 35.540487 -57.991183 -35.539342 57.990100 -35.539403 -57.990124 -35.538862 -57.990178 -35.538663 -57.990418
Estadio	Buenos Aires	Dolores	Dolores	-57.932823 -34.964756 -57.932597 -34.963773 -57.932495 -34.963725 -57.931599 34.962824 -57.931441 -34.962770 57.931299 -34.962748 -57.930618 -34.962894 -57.930383 -34.961831 -57.930270 34.961764 -57.929454 -34.961113 57.929517 -34.961036 -57.928952 -34.960473 -57.928670 -34.960242 -57.928066 34.959679 -57.928778 -34.958483 57.928373 -34.959174 -57.928190 -34.958437 -57.927386 -34.960207 -57.927849 34.960787 -57.928129 -34.960479 57.928448 -34.960871 -57.928456 -34.961843 -57.930530 -34.962431 -57.931264 34.962786 -57.932334 -34.963053 57.932340 -34.964662 -57.932312 -34.964298
Ca Esmeralda	Buenos Aires	Chascomús	Chascomús	-57.984108 -35.540645 -57.990135 -35.538062 -57.990366 -35.537578 -57.990791 35.538138 -57.990873 -35.541068 57.991218 -35.538888 -57.990873 -35.541040 -57.991143 -35.539298 -57.991218 35.540487 -57.991183 -35.539342 57.990100 -35.539403 -57.990124 -35.538862 -57.990178 -35.538663 -57.990418
Puente de Hierro 3	Buenos Aires	La Plata	Años De San Lorenzo	-57.932823 -34.964756 -57.932597 -34.963773 -57.932495 -34.963725 -57.931599 34.962824 -57.931441 -34.962770 57.931299 -34.962748 -57.930618 -34.962894 -57.930383 -34.961831 -57.930270 34.961764 -57.929454 -34.961113 57.929517 -34.961036 -57.928952 -34.960473 -57.928670 -34.960242 -57.928066 34.959679 -57.928778 -34.958483 57.928373 -34.959174 -57.928190 -34.958437 -57.927386 -34.960207 -57.927849 34.960787 -57.928129 -34.960479 57.928448 -34.960871 -57.928456 -34.961843 -57.930530 -34.962431 -57.931264 34.962786 -57.932334 -34.963053 57.932340 -34.964662 -57.932312 -34.964298

EL



*[Handwritten signature]*



H. Cámara de Diputados de la Nación

Presidencia  
1910 y 3240-D-18  
OO 215  
18

Pico de Oro	Buenos Aires	Florencio Varela	Santa Rosa	-18.284199 -34.832262, -58.283434 -34.831903 -58.282750 -34.840199, -58.281933 34.829998, -58.281188 -34.829816 58.282058 -34.829994, -58.281734 -34.840360 -58.282493 -34.840737, -58.282209 34.841130, -58.284189 -34.839262, -58.284369 34.839437, -58.284701 -34.839266 58.283861 -34.840374, -58.284023 -34.840737 -58.284443 -34.839848, -58.284431 34.839718, -58.284251 -34.839428
La Canchita	Buenos Aires	Malvinas Argentinas	Sourdeaux	-58.661330 -34.503443, -58.661330 -34.503443 -58.662235 -34.502324, -58.662133 34.502118, -58.662143 -34.502123 58.661818 -34.501866, -58.661734 -34.501735 -58.662174 -34.501610, -58.661234 34.501884, -58.661118 -34.501181 58.661001 -34.501832, -58.660732 -34.501828 -58.660104 -34.501184, -58.660137 34.502330, -58.660744 -34.502341 58.661831 -34.502322, -58.660705 -34.502563
Zona Franca	Buenos Aires	Ensenada	Ensenada	-57.908444 -34.852616, -57.909438 -34.852371 -57.909944 -34.852350, -57.909252 34.852881, -57.909022 -34.852983 57.908584 -34.852320, -57.908197 -34.852616 -57.909243 -34.852991, -57.908847 34.854080, -57.907079 -34.854909 57.907089 -34.855013, -57.907687 -34.855378 -57.907953 -34.855284, -57.908542 34.854957, -57.907194 -34.854729
Mosconi	Buenos Aires	Ensenada	Ensenada	-57.912220 -34.872182, -57.911538 -34.872707 -57.911076 -34.872287, -57.910966 34.871685, -57.910310 -34.871710 57.908977 -34.872818, -57.908254 -34.872810 -57.908904 -34.872927, -57.910163 34.872992, -57.910278 -34.874008 57.911549 -34.875178, -57.913863 -34.873323 -57.912943 -34.872924, -57.912974 34.872260, -57.912294 -34.872251
El Portefío	Buenos Aires	Ensenada	Ensenada	-57.910054 -34.871838, -57.909729 -34.871518 -57.909993 -34.871341, -57.909443 34.870808, -57.909490 -34.870742 57.909472 -34.870718, -57.909840 -34.870248 -57.909145 -34.870179, -57.908599 34.869715, -57.907961 -34.870715 57.908351 -34.870558, -57.908657 -34.870729 -57.908037 -34.871229, -57.907907 34.871040, -57.907258 -34.871463 57.907642 -34.871816, -57.907601 -34.871817 -57.907298 -34.871114, -57.908518
Padre Stoppler y Hiroshima	Buenos Aires	Malvinas Argentinas	Pablo Nogués	-58.711742 -34.488880, -58.711742 -34.488880 -58.711133 -34.482315, -58.710468 34.482178, -58.711115 -34.482329
Nueva Esperanza	Buenos Aires	Dolores	Dolores	-57.660814 -36.310244, -57.658720 -36.313990 -57.659787 -36.314401, -57.658483 36.315037, -57.659034 -36.314884 57.659979 -36.315107, -57.659314 -36.315264 -57.659294 -36.315244, -57.660408 36.315624, -57.660689 -36.314745 57.660378 -36.315495, -57.660547 -36.314618 -57.660632 -36.314540, -57.660503
Algarrobo	Buenos Aires	Chascomús	Chascomús	-58.004601 -35.538074, -58.004758 -35.541430 -58.008840 -35.541457, -58.008740 35.538511, -58.003891 -35.538700
La Igualdad	Buenos Aires	Baradero	Baradero	-59.496418 -33.812148, -59.496196 -33.812319 -59.497895 -33.819911, -59.497482 33.819243, -59.497408 -33.819138 99.496100 -33.819811, -59.495567 -33.820084 -59.495684 -33.820257, -59.495262
Villa Castells (Este)	Buenos Aires	La Plata	Manuel B. Gannet	-57.994930 -34.875204, -57.997011 -34.875327 -57.999188 -34.873781, -57.999084 34.873448, -57.998229 -34.873278
Ascárate	Buenos Aires	Zárate	Zárate	-59.064848 -34.104489, -59.064729 -34.109170 -59.064729 -34.109170, -59.063622 34.104461, -59.063592 -34.107589
Villa Nueva	Buenos Aires	Zárate	Zárate	-59.036948 -34.113508, -59.036647 -34.113115 -59.036457 -34.113298, -59.036422 34.113431, -59.036258 -34.113751 59.036815 -34.113771, -59.036824 -34.113947 -59.037087 -34.114070, -59.037131 34.114150, -59.037183 -34.114470 59.037032 -34.114646, -59.036988 -34.114766 -59.036592 -34.113918, -59.036464 34.113880, -59.037343 -34.113559 59.037535 -34.115262, -59.036688 -34.113031 -59.036824 -34.112943, -59.036824



Handwritten signature or initials

Handwritten signature or initials



H. Cámara de Diputados de la Nación

Presidencia  
1919 y 3240-D-18  
OO 215  
18

Alazán y Firmamento	Buenos Aires	General Pueyrredón	Mar Del Plata	-37.664931 -37.962674, -37.484118 -37.641134 -37.654956 -37.941631, -37.654995 -37.962610 -37.659425 -37.961279, -37.657267 -37.961131 -37.651931 -37.962079
Bariloche y Oyuela	Buenos Aires	Moreno	Cuartel V	-38.792780 -34.569800, -38.792368 -34.569503 -38.791681 -34.569633, -38.792348 -34.569371 -34.569371, -38.791473 -34.569370 38.790433 -34.568153, -38.789924 -34.568423 -38.789481 -34.568876, -38.789313 -34.568915 -38.789455 -34.569536, -38.789340 -34.569484 -38.789747 -34.569924, -38.789651 -34.570471 -38.789210 -34.570872, -38.789333 -34.571487
La Escondida	Buenos Aires	Pilar	Presidente Derqui	-38.961988 -34.507813, -38.964328 -34.507344 -38.961436 -34.507964, -38.960218 -34.507493 -34.507493, -38.957412 -34.507414 -38.955105 -34.506719, -38.957813 -34.508058 -38.957179 -34.509379, -38.960326 -34.510349 -38.963396 -34.512849, -38.953274 -34.509229 -38.961988 -34.507813
Parque Roma	Buenos Aires	Almirante Brown	Glew	-38.401759 -34.800487, -38.401152 -34.800471 -38.401094 -34.800363, -38.400833 -34.800754 -38.401277 -34.800487
El Puente	Buenos Aires	Ensenada	Punta Lara	-37.973767 -34.818519, -37.974777 -34.820751 -37.971384 -34.819188, -37.972949 -34.818174 -37.973267 -34.818319, -37.973628 -34.820461 -37.973362 -34.818720
La Hoya	Buenos Aires	Malvinas Argentinas	Pablo Nogués	-38.687947 -34.479123, -38.687381 -34.479348 -38.686496 -34.480403, -38.686844 -34.480523 -38.687779 -34.481131, -38.687834 -34.481991 -38.688314 -34.482497, -38.689386 -34.480178 -38.688990 -34.479273, -38.689318 -34.479386
De Los Constituyentes y Rivadavia	Buenos Aires	General San Martín	Villa Maipú	-38.519189 -34.554447, -38.519004 -34.554374 -38.519029 -34.554224, -38.518488 -34.554918 -38.518999 -34.554244, -38.519202 -34.554014 -38.519816 -34.554939, -38.520184 -34.554942 -38.520187
Solar del Norte	Buenos Aires	Malvinas Argentinas	Los Polvorines	-38.707671 -34.527084, -38.708731 -34.521918 -38.708244 -34.527916, -38.707212 -34.521640 -38.707871 -34.527084
Alvear	Buenos Aires	Malvinas Argentinas	Vita De Mayo	-38.671891 -34.483729, -38.671392 -34.483582 -38.671032 -34.483176, -38.670724 -34.483503 -38.670610 -34.482994, -38.670044 -34.483832 -38.670049 -34.483719, -38.670641 -34.484182 -38.671205 -34.484434, -38.671347 -34.484534
El Chiri 2	Buenos Aires	Malvinas Argentinas	Pablo Nogués	-38.712666 -34.483054, -38.713276 -34.483216 -38.713993 -34.482680, -38.714847 -34.481886 -38.713883 -34.481082, -38.713272 -34.482333 -38.713265 -34.482451
San Pascual	Buenos Aires	Malvinas Argentinas	Grand Bourg	-38.735112 -34.503973, -38.734170 -34.503487 -38.732970 -34.503340, -38.733823 -34.503518 -38.733132 -34.503775
Ferroviano	Buenos Aires	Malvinas Argentinas	Tierras Altas	-38.745327 -34.481826, -38.744784 -34.482330 -38.745383 -34.482661, -38.744934 -34.481931 -38.745327 -34.481826
Ecuador y Benito Lynch	Buenos Aires	Malvinas Argentinas	Tierras Altas	-38.746816 -34.483264, -38.746315 -34.483437 -38.746336 -34.483427, -38.746623 -34.483993 -38.746182 -34.484263, -38.745830 -34.483904
La Gloria	Buenos Aires	Moreno	Cuartel V	-38.819327 -34.594749, -38.810408 -34.594498 -38.810637 -34.594444, -38.809487 -34.593836 -38.806385 -34.594972, -38.807296 -34.590101 -38.806297 -34.590203, -38.813399 -34.603928 -38.813784 -34.601437, -38.828305 -34.593791 -38.819123 -34.597139, -38.813347 -34.595422 -38.812341 -34.593318, -38.811640 -34.593417 -38.811292 -34.593483, -38.810072 -34.593621 -38.810718 -34.593633
Cambaceres	Buenos Aires	Ensenada	Ensenada	-37.813596 -34.832916, -37.813162 -34.832658 -37.813453 -34.831829, -37.813899 -34.832144 -37.813599 -34.832916
12 de Octubre y Buenos Aires	Buenos Aires	Malvinas Argentinas	Tierras Altas	-38.748503 -34.483840, -38.748393 -34.483721 -38.748320 -34.483620, -38.748163 -34.487450 -38.747871 -34.487832, -38.748340 -34.488083 -38.748503 -34.487840, -38.749837 -34.487272 -38.749516 -34.487120, -38.748961 -34.487815 -38.749347 -34.487892, -38.748698 -34.487328
Haiti y Poso de Los Andes	Buenos Aires	Malvinas Argentinas	Tortuguitas	-38.743126 -34.473947, -38.743326 -34.473663 -38.743452 -34.473505, -38.743582 -34.473329 -38.743407 -34.473323, -38.743378 -34.473417 -38.743096 -34.473335, -38.742942 -34.473328 -38.742760 -34.473267, -38.743014 -34.473303



Handwritten signature and scribbles.



H. Cámara de Diputados de la Nación

Presidencia  
1919 y 3240-D-18  
OO 215  
20

El Triángulo	Buenos Aires	Escobar	Garin	-18.726008 -34.427122 -58.726108 -34.426945 -58.726105 -34.426444 -58.726724 34.426127 -58.726664 -34.426104 58.726215 -34.426352 -58.726377 -34.426306 -58.726353 -34.426449 -58.726109 34.426170 -58.726951 -34.426454 58.725910 -34.426474 -58.725910 -34.426474
Estación Escalada	Buenos Aires	Zárate	Escalada	-59.117425 -34.162179 -59.116387 -34.161448 -59.115450 -34.160845 -59.116274 34.161823 -59.117229 -34.164573 59.117090 -34.164226 -59.116496 -34.164122 -59.117724 -34.162241 -59.117425
Panamericano	Buenos Aires	Vicente López	Olivos	-58.515718 -34.517302 -58.516025 -34.516409 -58.515920 -34.514743 -58.515750 34.516419 -58.515209 -34.516430 58.514971 -34.516779 -58.515364 -34.516994 -58.516796 -34.517099 -58.515718
Areguati y Batalla de Malpú	Buenos Aires	Malvinas Argentinas	Grand Bourg	-58.734250 -34.487121 -58.734218 -34.486923 -58.734114 -34.486877 -58.734232 34.486844 -58.734221 -34.486882 58.734010 -34.486584 -58.733840 -34.486420 -58.733433 -34.487009 -58.733528 34.487138 -58.733920 -34.487330 58.734321 -34.487353 -58.733869 -34.487581 -58.733888 -34.487845 -58.734240 34.487378 -58.734250 -34.487121
Siete de mayo	Buenos Aires	Vicente López	Olivos	-58.511231 -34.515712 -58.511461 -34.511491 -58.512374 -34.515052 -58.511790 34.515171 -58.511711 -34.515891 58.511884 -34.514886 -58.511658 -34.515170
Dos de abril	Buenos Aires	Vicente López	Olivos	-58.514175 -34.515511 -58.513357 -34.515703 -58.513187 -34.515871 -58.513128 34.515987 -58.512925 -34.514093 58.513332 -34.516779 -58.513157 -34.516363 -58.513586 -34.516759 -58.514379
Santa Mónica	Buenos Aires	Malvinas Argentinas	Grand Bourg	-58.740300 -34.497466 -58.739169 -34.496119 -58.739433 -34.497771 -58.737322 34.496940 -58.737787 -34.494500 58.738442 -34.493866 -58.735920 -34.494825 -58.738100 -34.494077 -58.737289 34.492100 -58.739222 -34.492531
Valle Grande	Buenos Aires	Vicente López	Olivos	-58.510923 -34.515126 -58.511227 -34.514658 -58.511218 -34.514604 -58.510839 34.514611 -58.510518 -34.514924
Pa'pa y Hernández	Buenos Aires	Malvinas Argentinas	Grand Bourg	-58.744440 -34.491242 -58.744725 -34.491386 -58.744740 -34.491630 -58.743828 34.491359 -58.744072 -34.491245 58.743755 -34.491137 -58.744515 -34.491911 -58.743798 -34.491110 -58.743254 34.491103 -58.744725 -34.491386
Kilómetro 30	Buenos Aires	Malvinas Argentinas	Sourdeaux	-58.661181 -34.504131 -58.660626 -34.504884 -58.660922 -34.503118 -58.660673 34.505159 -58.661182 -34.505792 58.661181 -34.504131 -58.661178 -34.505159 -58.677833 -33.673240 -58.675216 -33.673684 -58.676901 -33.673474 -58.676684 33.673054 -58.677176 -33.673462 58.677897 -33.673214 -58.679915 -33.674088 -58.678743 -33.677783 -58.680856 33.673574 -58.680352 -33.672254 58.679725 -33.672201 -58.680043 -33.677021 -58.678157 -33.673531 -58.678100
Carumbé	Buenos Aires	Malvinas Argentinas	Tortuguitas	-58.772487 -34.467010 -58.771195 -34.468346 -58.770478 -34.469247 -58.771186 34.469189 -58.771805 -34.469215
Matheu y José Hernández	Buenos Aires	Malvinas Argentinas	Grand Bourg	-58.739312 -34.499720 -58.739313 -34.499720 -58.739314 -34.499718 -58.739313 34.499719 -58.739315 -34.499717 58.739313 -34.499720 -58.739312 -34.499720 58.739131 -34.499957 -58.739307 -34.499720 -58.738902 -34.499311 -58.738945 34.499382 -58.738945 -34.499351 58.738717 -34.499478 -58.738613 -34.499607
Barrio San Miguel	Buenos Aires	Escobar	Ingeniero Maschwitz	-58.734924 -34.376512 -58.734504 -34.374169 -58.733943 -34.377449 -58.732272 34.381301 -58.737237 -34.379303 58.734922 -34.377249 -58.734924 -34.376512
Toro IV	Buenos Aires	Pilar	Presidente Derqui	-58.841178 -34.499926 -58.841444 -34.499517 -58.840042 -34.492104 -58.841128 34.498447 -58.843523 -34.498188 58.843443 -34.499619 -58.842880 -34.500454 -58.842700 -34.500684 -58.841184
Carlos Lemec	Buenos Aires	Exaltación de la Cruz	Pavón	-57.006961 -34.384376 -57.003994 -34.384377 -57.007184 -34.386336 -57.009138 34.384922 -57.006961 -34.384376



ES

*[Firma manuscrita]*



H. Cámara de Diputados de la Nación

Presidencia

1018 y 3240-D-18

OD 216

21

Nogués y Combate de San Lorenzo	Buenos Aires	Malvinas Argentinas	Grand Bourg	-58.721157 -34.497930 -58.710683 -34.497630 -58.779576 -34.497901 -58.710688 34.498169 -58.721157 -34.497930 -58.722176 34.498129 -58.722382 -34.498093 58.721443 -34.497856 -58.711335 -34.497827
El Mirador	Buenos Aires	Escobar	Escobar	-58.809703 -34.379632 -58.810329 -34.370132 -58.814248 -34.370795 -58.811379 34.379334 -58.814589 -34.370172 58.810470 -34.377984 -58.809281 -34.379622
Cementerío	Buenos Aires	Zórate	Zórate	-59.043539 -34.107295 -59.057337 -34.104243 -59.054303 -34.105309 -59.055548 34.108412 -59.041303 -34.109417 59.060406 -34.110793 -59.041866 -34.111043 -59.042743 -34.111491 -59.064005 34.112333 -59.043904 -34.109910 59.043574 -34.104627 -59.044179 -34.107767 -59.044204 -34.104705 -59.053900 34.104350 -59.043639 -34.106324
Ventura Coli y Castell	Buenos Aires	Malvinas Argentinas	Grand Bourg	-58.740574 -34.500539 -58.740750 -34.500637 -58.740641 -34.500773 -58.740268 34.500685 -58.741715 -34.499778 58.741142 -34.499490 -58.740679 -34.500118 -58.740827 -34.500217 -58.740576
Israel y General Savio	Buenos Aires	Malvinas Argentinas	Los Polvorines	-58.677115 -34.514236 -58.674427 -34.513730 -58.676152 -34.513974 -58.676133 34.514008 -58.676371 -34.516199 58.676924 -34.514979 -58.677115 -34.516226
San Souci	Buenos Aires	Pilar	Presidente Derqui	-58.840315 -34.494010 -58.840435 -34.493759 -58.844779 -34.492675 -58.843129 34.491508 -58.843244 -34.489730 58.843180 -34.492045 -58.843345 -34.491799 -58.843143 -34.492032 -58.843113
Santa Elena	Buenos Aires	Malvinas Argentinas	Tierras Altas	-58.743983 -34.478369 -58.743418 -34.478521 -58.743437 -34.479021 -58.743402 34.479124 -58.742183 -34.478457 58.741874 -34.478299 -58.741734 -34.478142 -58.742079 -34.477953 -58.743019 34.477534 -58.743369 -34.477401 58.743484 -34.477448 -58.743499 -34.477846 -58.743465 -34.477604 -58.743403
Uruguay y Hernández	Buenos Aires	Malvinas Argentinas	Tierras Altas	-58.730503 -34.484054 -58.730322 -34.483977 -58.730023 -34.483316 -58.749798 34.484237 -58.749744 -34.484334 58.740218 -34.484587 -58.730533 -34.484139 -58.740503 -34.484252
Nuestra Señora de Caacupé	Buenos Aires	José C. Paz	José C. Paz	-58.785222 -34.514763 -58.785744 -34.514899 -58.784201 -34.515470 -58.785233 34.515548 -58.784398 -34.515970 58.785782 -34.514500 -58.785779 -34.514499 -58.785161 -34.514047 -58.784325 34.513312 -58.784874 -34.515224
Santa Ana II	Buenos Aires	Pilar	Presidente Derqui	-58.827015 -34.514813 -58.827248 -34.514942 -58.827217 -34.515306 -58.827175 34.515410 -58.826972 -34.515089 58.826769 -34.514874 -58.826487 -34.514518 -58.826220 -34.514638 -58.826452 34.513843 -58.827164 -34.514269 58.827537 -34.514433 -58.827644 -34.515092 -58.829098 -34.513939 -58.828174 34.513943 -58.828177 -34.513904
De Acuña	Buenos Aires	Escobar	Escobar	-58.814340 -34.332283 -58.812824 -34.332404 -58.812354 -34.332317 -58.813326 34.334784 -58.811743 -34.334029
Avambé	Buenos Aires	San Nicolás	San Nicolás De Los Arroyos	-60.199350 -33.373854 -60.199104 -33.373847 -60.199441 -33.374092 -60.198718 33.374182 -60.198165 -33.374430 60.198779 -33.375388 -60.199080 -33.375408 -60.199403 -33.378008 -60.198938 33.374926 -60.200338 -33.374551 60.200339 -33.378045 -60.199350 -33.373854
La Morita	Buenos Aires	Esteban Echeverría	El Jagüel	-58.495833 -34.812447 -58.496780 -34.811913 -58.493207 -34.811584 -58.493287 34.820414 -58.494688 -34.821223 58.493132 -34.821178 -58.495591 -34.821297 -58.494894 -34.822048 -58.497401 34.821384 -58.497727 -34.820798 58.497821 -34.819954 -58.498479 -34.819923 -58.498987 -34.817954 -58.499150 34.817537 -58.499153 -34.818088 58.499229 -34.816041 -58.499184 -34.818337 -58.499238 -34.815453 -58.499140 34.815297 -58.499098 -34.814984 58.499464 -34.814757 -58.498374 -34.815148



ES

*[Handwritten signature]*



H. Cámara de Diputados de la Nación

Provincia  
1018 y 3240-D-18  
OO 215  
22

Diagonal Las Tobas y 1120	Buenos Aires	Florencio Varela	Ingeniero Allan	-58.208624 -34.871884, -58.210787 -34.873712 -58.217273 -34.865574, -58.218366 34.867194, -58.217330 -34.864708, 58.213235 -34.867060, -58.211093 -34.863539 -58.208713 -34.861932, -58.203708 34.854720, -58.199719 -34.859417 58.207992 -34.864734, -58.209205 -34.865812 -58.210385 -34.864884, -58.204713 34.870009, -58.204407 -34.870361 58.209419 -34.862560, -58.211575 -34.862805
Banfield	Buenos Aires	San Pedro	San Pedro	-58.645971 -33.680774, -58.640529 -33.680167 -58.679205 -33.680070, -58.682011 33.679583, -58.678697 -33.679722 58.678174 -33.680132, -58.678823 -33.678625 -58.676138 -33.679073, -58.676627 33.679714, -58.675931 -33.680134 58.678962 -33.681381, -58.678593 -33.681623 -58.677085 -33.682211, -58.678141 33.681551, -58.677876 -33.681167
San Martín	Buenos Aires	San Nicolás	San Nicolás De Los Arroyos	-60.233204 -33.308137, -60.234409 -33.307329 -60.233371 -33.308097, -60.233748 33.308443, -60.232673 -33.308573 60.234171 -33.309043, -60.234191 -33.309113 -60.234479 -33.309407, -60.234157 33.308873, -60.233061 -33.309958 60.236157 -33.308273, -60.235327 -33.308185
Don Miguel	Buenos Aires	San Nicolás	San Nicolás De Los Arroyos	-60.230344 -33.316713, -60.234977 -33.315935 -60.240810 -33.315199, -60.248390 33.315437, -60.247822 -33.314911 60.246707 -33.315744, -60.248109 -33.317760 -60.230344 -33.316713
Los Pinos	Buenos Aires	San Nicolás	San Nicolás De Los Arroyos	-60.202431 -33.360829, -60.202160 -33.360618 -60.196146 -33.364884, -60.196122 33.364884, -60.196465 -33.364941 60.197788 -33.364161, -60.200809 -33.362976 -60.202431 -33.360829
Evita	Buenos Aires	San Nicolás	San Nicolás De Los Arroyos	-60.241945 -33.346976, -60.242814 -33.347327 -60.241763 -33.346817, -60.241757 33.346731, -60.243840 -33.347994 60.244806 -33.347188, -60.243210 -33.348476 -60.242890 -33.347290, -60.241765
Villa Montoro 2	Buenos Aires	La Plata	Villa Elvira	-57.901724 -34.942189, -57.903484 -34.942107 -57.903390 -34.942118, -57.906216 34.942468, -57.906585 -34.943408 57.906325 -34.942173, -57.906147 -34.941969 -57.905508 -34.942353, -57.904415 34.940482, -57.905373 -34.939890 57.903760 -34.939474, -57.902796 -34.937816 -57.901823 -34.938788, -57.901542 34.938427, -57.901327 -34.938037 57.903834 -34.938117, -57.900892 -34.938216 -57.900771 -34.935407, -57.900389 34.933185, -57.900489 -34.935184 57.899574 -34.935820, -57.899563 -34.935847 -57.899988 -34.936020, -57.899902 34.935948, -57.900229 -34.936028 57.900348 -34.936121, -57.900729 -34.936046 -57.901286 -34.937405, -57.901976 34.938072, -57.902350 -34.938448 57.902413 -34.938811, -57.902585 -34.938215 -57.903164 -34.939481, -57.904088
Ovejero Viejo	Buenos Aires	Escobar	Maquinista Savio	-58.786098 -34.416632, -58.787027 -34.415444 -58.786066 -34.414899, -58.786648 34.414116, -58.787257 -34.413201 58.786157 -34.412845, -58.787171 -34.412134 -58.785675 -34.411375, -58.786409 34.412905, -58.783594 -34.412473 58.782948 -34.412256, -58.782166 -34.412813
Los Pescadores	Buenos Aires	San Nicolás	San Nicolás De Los Arroyos	-60.184096 -33.347613, -60.183364 -33.346860 -60.182675 -33.347861, -60.182741 33.348130, -60.183695 -33.348359 60.183773 -33.348187, -60.184080 -33.347683 -60.184096 -33.347613

ES



*[Handwritten signature]*





H. Cámara de Diputados de la Nación

Presidencia  
1818 y 5240-D-18  
OD 215  
23

Santa Catalina	Buenos Aires	Lomas de Zamora	Ingeniero Budge	-58.482219 -34.748126, -58.481844 -34.748071 -58.482165 -34.748119, -58.485919 34.741437, -58.485387 -34.739976 58.488478 -34.752483, -58.483749 -34.737134 -58.482044 -34.748078, -58.488163 34.745478, -58.482097 -34.733819 58.472688 -34.740566, -58.472238 -34.747635 -58.483207 -34.737989, -58.483910 34.738313, -58.488418 -34.739743 58.479345 -34.737892, -58.487887 -34.739574 -58.477317 -34.740873, -58.488801 34.739267, -58.479395 -34.751734 58.484673 -34.744751, -58.484078 -34.742581 -58.488820 -34.741885, -58.485077 34.741170, -58.484313 -34.741812 58.487887 -34.739324, -58.485482 -34.742381
Las Laitas	Buenos Aires	Almirante Brown	Don Orione	-58.329318 -34.815012, -58.330428 -34.815374 -58.331754 -34.813457, -58.330611 34.813028, -58.329412 -34.817441 58.329318 -34.815012, -58.327834 -34.815389 -58.328633 -34.813320, -58.329298 34.813413, -58.327264 -34.817216
Martínez	Buenos Aires	San Nicolás	San Nicolás De Los Arroyos	-60.249849 -33.327058, -60.249849 -33.327058 -60.248468 -33.328483, -60.244831 33.327856, -60.247607 -33.328576 60.249849 -33.327058
Las Melizas	Buenos Aires	San Nicolás	San Nicolás De Los Arroyos	-60.247884 -33.306075, -60.247884 -33.306075 -60.247587 -33.306075, -60.244831 33.302444, -60.247884 -33.306075
Santuario	Buenos Aires	San Nicolás	San Nicolás De Los Arroyos	-60.223789 -33.323307, -60.223789 -33.323307 -60.223230 -33.323347, -60.221878 33.323515, -60.222586 -33.324307 60.223789 -33.323307, -60.223789 -33.323307
Mitre	Buenos Aires	San Nicolás	San Nicolás De Los Arroyos	-60.222098 -33.348430, -60.222098 -33.348430 -60.222679 -33.348423, -60.222901 33.347641, -60.222907 -33.347601 60.224288 -33.347137, -60.223907 -33.348763 -60.224482 -33.348361, -60.224182 33.346384, -60.224760 -33.346378 60.223314 -33.348032, -60.224745 -33.345434 -60.224749 -33.345363, -60.224129 33.346929, -60.223537 -33.345822 60.222098 -33.348430, -60.221811 -33.346685 -60.221260 -33.347061, -60.220469 33.347402, -60.221083 -33.347782 60.221209 -33.347876, -60.221817 -33.348277 -60.223086 -33.348460
La Ponderosa	Buenos Aires	Zárate	Zárate	-59.049713 -34.092683, -59.049248 -34.091348 -59.050340 -34.091173, -59.051137 34.093076, -59.051266 -34.089251 59.049712 -34.089944, -59.048728 -34.090014 -59.048305 -34.090095, -59.048509 34.090195, -59.048313 -34.090198 59.048903 -34.090572, -59.048414 -34.090306 -59.048903 -34.090572, -59.047983 34.091732, -59.047830 -34.091937 59.047983 -34.091732, -59.049212 -34.092587 -59.045505 -34.114178, -59.044788 -34.112992 -59.044190 -34.114755, -59.043877 34.113502, -59.044804 -34.113510
Sets de agosto	Buenos Aires	Zárate	Zárate	-59.049713 -34.092683, -59.049248 -34.091348 -59.050340 -34.091173, -59.051137 34.093076, -59.051266 -34.089251 59.049712 -34.089944, -59.048728 -34.090014 -59.048305 -34.090095, -59.048509 34.090195, -59.048313 -34.090198 59.048903 -34.090572, -59.048414 -34.090306 -59.048903 -34.090572, -59.047983 34.091732, -59.047830 -34.091937 59.047983 -34.091732, -59.049212 -34.092587 -59.045505 -34.114178, -59.044788 -34.112992 -59.044190 -34.114755, -59.043877 34.113502, -59.044804 -34.113510
Un Techo Para Todos	Buenos Aires	La Matanza	Ciudad Evita	-58.548390 -34.723368, -58.544851 -34.723648 -58.548937 -34.723406, -58.547325 34.723714, -58.548503 -34.723147 58.549389 -34.723843, -58.549310 -34.723844 -58.551700 -34.722148, -58.551084 34.721835, -58.550077 -34.720635 58.548397 -34.718338, -58.548067 -34.718678 -58.547945 -34.719506, -58.548185 34.719299, -58.548006 -34.718978 58.547312 -34.719348, -58.547892 -34.719772 -58.547748 -34.719795, -58.548314 34.720895, -58.546198 -34.720878 58.544281 -34.723861, -58.545035 -34.723738



EL

*[Firma manuscrita]*



H. Cámara de Diputados de la Nación

Presidencia

1818 y 3240-D-18

OD 215

24

Ferry	Buenos Aires	Zárate	Zárate	-59.001496 -34.107443, -59.000198 -34.108958 -58.999994 -34.106326, -59.000835 - 34.106240, -58.999537 -34.106302 58.999278 -34.106481, -58.995428 -34.107607 -58.995434 -34.107789, -58.994189 - 34.108179, -58.992634 -34.108279 58.992823 -34.108349, -58.991904 -34.108918 -58.991156 -34.109331, -58.991325
Barrio H	Buenos Aires	Zárate	Zárate	-59.033433 -34.081757, -59.032231 -34.081543 -59.033127 -34.081347, -59.033387 - 34.081273, -59.032649 -34.081227 59.032436 -34.081805, -59.032439 -34.080949 -59.032334 -34.080861, -59.032272 - 34.080924, -59.032082 -34.080806 59.032079 -34.080804, -59.030950 -34.081600 -59.031124 -34.081907, -59.031044 - 34.082009, -59.031136 -34.082398 59.031152 -34.082204, -59.031329 -34.082495 -59.031128 -34.082957, -59.031153 - 34.083255, -59.031800 -34.083329 59.032717 -34.083879, -59.033213 -34.083322 -59.033784 -34.082415, -59.033152 - 34.082247, -59.033546 -34.082306 59.033246 -34.082255, -59.033442 -34.082174 -59.033363 -34.082312, -59.033147 - 34.082344, -59.033344 -34.082100
Los Sauces	Buenos Aires	Zárate	Zárate	-59.014348 -34.140587, -59.013807 -34.139877 -59.013715 -34.138365, -59.012229 - 34.139687, -59.012282 -34.140579 59.012784 -34.140277, -59.014520 -34.141524 -59.008134 -34.138403, -59.008130 -34.135045 -59.008444 -34.134415, -59.008489 - 34.133983, -59.007313 -34.133320 59.008480 -34.134344, -59.005341 -34.133768 -59.007283 -34.134217, -59.007174 - 34.134100
Las Violetas	Buenos Aires	Zárate	Zárate	-59.029187 -34.120316, -59.029204 -34.120248 -59.029482 -34.119870, -59.027742 - 34.121181, -59.027378 -34.120933 59.023266 -34.120495, -59.023180 -34.120274 -59.022683 -34.120863, -59.0227429 - 34.121402, -59.029077 -34.121189 59.028129 -34.121386, -59.029015 -34.121509 -59.029476 -34.121766, -59.023294 - 34.122053, -59.022379 -34.122086 59.022379 -34.122086, -59.022379 -34.122086
Los Pomelos	Buenos Aires	Zárate	Zárate	-59.018551 -34.118913, -59.018061 -34.118071 -59.009412 -34.118003, -59.011612 - 34.116314, -59.009443 -34.114747 59.009421 -34.114996, -59.009331 -34.113979 -59.009020 -34.113183, -59.007845 - 34.114383, -59.009367 -34.113144
Agua y Energía	Buenos Aires	Zárate	Zárate	-59.050844 -34.104229, -59.050565 -34.104674 -59.050273 -34.104197, -59.050123 - 34.104321, -59.050050 -34.104436 59.050488 -34.104427, -59.050514 -34.104843 -59.050782 -34.104571, -59.050784 - 34.104571
San Joaquín	Buenos Aires	Esteban Echeverría	Nuevo De Abril	-58.493701 -34.772677, -58.493836 -34.771846 -58.493417 -34.772419, -58.492072 - 34.771733, -58.491716 -34.772213 58.491356 -34.772745, -58.490784 -34.774213 -58.493083 -34.775614, -58.494390 - 34.776122, -58.495488 -34.774786
Sin Nombre	Buenos Aires	San Vicente	Alejandro Korn	-58.385388 -35.000924, -58.384044 -35.000961 -58.388442 -35.000997, -58.388788 - 34.999935, -58.386232 -34.999776 58.387731 -35.001820, -58.389743 -35.000276 -58.387864 -35.002932, -58.386913 - 34.999100, -58.388431 -35.000278
El Pasifio	Buenos Aires	La Matanza	Isidro Casanova	-58.545048 -34.736813, -58.544193 -34.736839 -58.544479 -34.736747, -58.545128 - 34.737227, -58.545479 -34.737247 58.539441 -34.677987, -58.539533 -34.678104 -58.539988 -34.677297, -58.540142 - 34.677429, -58.539842 -34.677302 58.539430 -34.677684, -58.539417 -34.678047 -58.539703 -34.678106, -58.539428 - 34.678106
La Ilusión	Buenos Aires	Zárate	Zárate	-59.053905 -34.100041, -59.053092 -34.098448 -59.053905 -34.100041, -59.050580 - 34.102211, -59.049077 -34.102308
Los Olivos	Buenos Aires	Zárate	Zárate	-59.040833 -34.111922, -59.040306 -34.111884 -59.040383 -34.111904, -59.039188 - 34.110640, -59.037806 -34.112942 59.037251 -34.111822, -59.037293 -34.113291
Los Poctos	Buenos Aires	Esteban Echeverría	Nuevo De Abril	-58.481132 -34.781421, -58.480149 -34.782780 -58.482837 -34.784199, -58.483314 - 34.783585, -58.486042 -34.784918 58.485383 -34.784181, -58.481132 -34.781421



Handwritten signature and scribbles.



H. Cámara de Diputados de la Nación

Presidencia  
1919 y 3249-D-18  
OO 215  
25

Seis de Agosto	Buenos Aires	Lomas de Zamora	Santa Catalina	-34.484082 -34.734433 -58.483909 -34.737843 -58.487448 -34.735503 -58.486273 34.734999 -58.488071 -34.735174 58.487813 -34.734614 -58.487714 -34.734882 -58.486485 -34.734354 -58.483972 34.733405 -58.485641 -34.734380 58.483178 -34.734921 -58.483787 -34.738994 -58.487309 -34.737845 -58.487272
9 de Abril (2)	Buenos Aires	Esteban Echeverría	Nuevo De Abril	-34.972571 -34.787697 -58.486438 -34.784701 -58.488081 -34.784943 -58.483396 34.787189 -58.487370 -34.788449 -34.972407 -34.788086 -58.487232 -34.788113 -58.481474 -34.782687 -58.481183 34.782907 -58.482226 -34.782444
Luján y Lavalle	Buenos Aires	Tres de Febrero	El Libertador	-34.972278 -34.671889 -58.898005 -34.431799 -58.898060 -34.471184 -58.898610 34.471799 -58.897778 -34.471899 -34.972408 -34.789394 -58.084102 -34.789771 -58.082995 -34.789741 -58.082933 34.789349 -58.084102 -34.789349
Buenos Aires y FFCC San Martín	Buenos Aires	Pilar	Pilar	-34.972278 -34.671889 -58.898005 -34.431799 -58.898060 -34.471184 -58.898610 34.471799 -58.897778 -34.471899 -34.972408 -34.789394 -58.084102 -34.789771 -58.082995 -34.789741 -58.082933 34.789349 -58.084102 -34.789349
Pym	Buenos Aires	Lobos	Lobos	-34.972278 -34.671889 -58.898005 -34.431799 -58.898060 -34.471184 -58.898610 34.471799 -58.897778 -34.471899 -34.972408 -34.789394 -58.084102 -34.789771 -58.082995 -34.789741 -58.082933 34.789349 -58.084102 -34.789349
Ferroviano	Buenos Aires	Lobos	Lobos	-34.972278 -34.671889 -58.898005 -34.431799 -58.898060 -34.471184 -58.898610 34.471799 -58.897778 -34.471899 -34.972408 -34.789394 -58.084102 -34.789771 -58.082995 -34.789741 -58.082933 34.789349 -58.084102 -34.789349
La Esperanza (Extensión)	Buenos Aires	La Plata	San Lorenzo	-34.972278 -34.671889 -58.898005 -34.431799 -58.898060 -34.471184 -58.898610 34.471799 -58.897778 -34.471899 -34.972408 -34.789394 -58.084102 -34.789771 -58.082995 -34.789741 -58.082933 34.789349 -58.084102 -34.789349
Savola	Buenos Aires	La Plata	City Bell	-34.972278 -34.671889 -58.898005 -34.431799 -58.898060 -34.471184 -58.898610 34.471799 -58.897778 -34.471899 -34.972408 -34.789394 -58.084102 -34.789771 -58.082995 -34.789741 -58.082933 34.789349 -58.084102 -34.789349
3 de Junio II	Buenos Aires	Berazategui	Plátanos	-34.972278 -34.671889 -58.898005 -34.431799 -58.898060 -34.471184 -58.898610 34.471799 -58.897778 -34.471899 -34.972408 -34.789394 -58.084102 -34.789771 -58.082995 -34.789741 -58.082933 34.789349 -58.084102 -34.789349
Evita	Buenos Aires	General Pueyrredón	Mar Del Plata	-34.972278 -34.671889 -58.898005 -34.431799 -58.898060 -34.471184 -58.898610 34.471799 -58.897778 -34.471899 -34.972408 -34.789394 -58.084102 -34.789771 -58.082995 -34.789741 -58.082933 34.789349 -58.084102 -34.789349
Los Cardos	Buenos Aires	Exaltación de la Cruz	Pavón	-34.972278 -34.671889 -58.898005 -34.431799 -58.898060 -34.471184 -58.898610 34.471799 -58.897778 -34.471899 -34.972408 -34.789394 -58.084102 -34.789771 -58.082995 -34.789741 -58.082933 34.789349 -58.084102 -34.789349
Pirra	Buenos Aires	Ensenada	Punta Lara	-34.972278 -34.671889 -58.898005 -34.431799 -58.898060 -34.471184 -58.898610 34.471799 -58.897778 -34.471899 -34.972408 -34.789394 -58.084102 -34.789771 -58.082995 -34.789741 -58.082933 34.789349 -58.084102 -34.789349
La Piedad	Buenos Aires	Exaltación de la Cruz	Los Cerdales	-34.972278 -34.671889 -58.898005 -34.431799 -58.898060 -34.471184 -58.898610 34.471799 -58.897778 -34.471899 -34.972408 -34.789394 -58.084102 -34.789771 -58.082995 -34.789741 -58.082933 34.789349 -58.084102 -34.789349



E 4

*[Handwritten signature]*



H. Cámara de Diputados de la Nación

Presidencia

1919 y 3240-D-18

OD 215

28

Arroyo El Claro	Buenos Aires	Tigre	Benavídez	58.889978 -34.413544, -58.899523 -34.416811 -58.887404 -34.413813 -58.888365 34.418323 -58.888719 -34.418274 58.885812 -34.413884, -58.884044 -34.413454 -58.884268 -34.415331 -58.884198 34.413447 -58.885312 -34.413747 58.885891 -34.416022 -58.885799 -34.415623
Luján	Buenos Aires	Ezeiza	Tristán Suárez	-58.565821 -34.884187, -58.570842 -34.888756 -58.563161 -34.885409 -58.563161 34.882408 -58.565751 -34.887489 58.568207 -34.857724, -58.569525 -34.897466 -58.570532 -34.888346 -58.572068 34.887481 -58.574048 -34.884834 58.574061 -34.884759, -58.573075 -34.883434 -58.569459 -34.880645 -58.567997 34.882587 -58.568363 -34.884318 58.565078 -34.883860, -58.564771 -34.884553
Guatemala y Combate de San Lorenzo	Buenos Aires	Malvinas Argentinas	Tierras Altas	-58.738304 -34.474341, -58.738304 -34.474341 -58.738643 -34.475078 -58.738643 34.474832, -58.738344 -34.474341, -58.743135 34.475302 -58.738304 -34.475302 58.738537 -34.475302, -58.738478 -34.475484 -58.738478 -34.475302 -58.740133
Merced	Buenos Aires	Tres de Febrero	Caseros	-58.557840 -34.819944, -58.557394 -34.819885 -58.557479 -34.819521 -58.557279 34.819482 -58.556917 -34.819607 58.556738 -34.819687, -58.556032 -34.820130 -58.554101 -34.820316 -58.554555 34.820421 -58.557131 -34.820421
Ocho de Septiembre	Buenos Aires	Zárate	Lima	-59.207721 -34.247480, -59.208678 -34.244657 -59.202282 -34.244663 -59.203084 34.248216 -59.208213 -34.247482
Los Pinos	Buenos Aires	Zárate	Lima	-59.204743 -34.248127, -59.207135 -34.249783 -59.208308 -34.249390 -59.207931 34.248367 -59.204878 -34.248760 59.204591 -34.247888, -59.206527 -34.247800 -59.204707 -34.248142 -59.207267
San Sebastián	Buenos Aires	Zárate	Lima	-59.192794 -34.038442, -59.194824 -34.038728 -59.184391 -34.034824 -59.192894 34.034442 -59.187205 -34.037637 59.181375 -34.033390, -59.182794 -34.033444
Vista Alegre	Buenos Aires	Ezeiza	Tristán Suárez	-58.549784 -34.900978, -58.551183 -34.900271 -58.554900 -34.900684 -58.548528 34.902768 -58.543887 -34.898093 58.542205 -34.897438, -58.548070 -34.899847 -58.545067 -34.902152 -58.545181 34.902742 -58.551183 -34.902271
Los Grillos	Buenos Aires	Pilar	Pilar	-58.855679 -34.458325, -58.857018 -34.458438 -58.854583 -34.454468 -58.8545113 34.458438 -58.851185 -34.454507 58.850864 -34.455951, -58.849778 -34.454182 -58.850511 -34.457346 -58.853750
San Lucas	Buenos Aires	Almirante Brown	Claypole	-58.360498 -34.817877, -58.361779 -34.818811 -58.361577 -34.818654 -58.361993 34.818909 -58.362994 -34.818082 58.363064 -34.818000, -58.363341 -34.817749 -58.362643 -34.817342 -58.361987 34.818153 -58.362741 -34.817359
Talleres	Buenos Aires	Pehuajó	Pehuajó	-61.882884 -33.809278, -61.881030 -33.810783 -61.882907 -25.812349 -61.884752 33.810958 -61.882287 -25.810944
Sin Nombre	Buenos Aires	Exaltación de la Cruz	Arroyo De La Cruz	-59.115813 -34.338878, -59.115488 -34.330737 -59.114343 -34.331447 -59.117241 34.332991 -59.114770 -34.332979 59.116782 -34.337828, -59.121615 -34.336592 -59.118215 -34.331924 -59.118224
Arroyo Doña Flora y Calle 38	Buenos Aires	La Plata	José Melchor Romero	-58.044022 -34.874616, -58.041721 -34.872461 -58.040010 -34.878893 -58.038891 34.871857 -58.038611 -34.872142 58.038900 -34.872740, -58.038828 -34.873159 -58.038928 -34.872589 -58.038870 34.874372 -58.038495 -34.872164
Los Álamos	Buenos Aires	La Matanza	Virrey Del Pino	-58.824683 -34.808478, -58.828888 -34.807179 -58.828878 -34.807768 -58.828477 34.808478 -58.831399 -34.808773 58.828382 -34.807048, -58.824723 -34.808894 -58.825828 -34.809250 -58.830124 34.808398 -58.828669 -34.807653 58.826757 -34.809330, -58.830956 -34.809281 -58.826049 -34.808023 -58.826598 34.809344 -58.830879 -34.807768 58.829972 -34.808886, -58.828184 -34.807300 -58.827149 -34.809467 -58.828450 34.808464 -58.830738 -34.807965 58.827261 -34.808870



*[Handwritten signature]*



H. Cámara de Diputados de la Nación

Presidencia  
1919 y 3240-O-18  
OO 215  
27

Los Paraísos II	Buenos Aires	Moreno	Moreno	-34.782310 -34.818187, -58.782117 -34.817871 -58.780002 -34.817895 -58.780019 34.817801 -58.778151 -34.815857 58.778909 -34.818701 -58.778615 -34.815954 -58.778901 -34.816756 -58.778969 34.816430 -58.778909 -34.816964 58.778965 -34.817120 -58.779044 -34.817175 -58.778251 -34.817702 -58.778218 34.817511 -58.778669 -34.817822
36B's y 135	Buenos Aires	La Plata	San Carlos	-57.991535 -34.931408, -57.991118 -34.931948 -57.993527 -34.931988 -57.993554 34.931738 -57.993286 -34.931587 57.993491 -34.931378 -57.993295 -34.931207 -57.993450 -34.931074 -57.993228
Santa Isabel	Buenos Aires	Brandsen	Brandsen	-58.247472 -35.161725, -58.252184 -35.163482 -58.248781 -35.164588 -58.249261 35.165925 -58.248749 -35.164884 58.250050 -35.162361 -58.252184 -35.162482 -58.249961 -35.167384 -58.245221 -35.165604 -58.244134 -35.167344 -58.248991
Los Aromos	Buenos Aires	Brandsen	Brandsen	73.168287 -58.247781 -35.162381
Nueva de Julio	Buenos Aires	Zárate	Lima	-57.906433 -34.040148, -57.999801 -34.040118 -57.167367 -34.039879 -58.187522 34.040418 -57.997760 -34.040570 58.187985 -34.040582 -57.999801 -34.040118
Rubencito	Buenos Aires	Ensenada	Punta Lara	-57.938517 -34.838882, -57.939817 -34.838259 -57.941262 -34.837756 -57.942679 34.837047 -57.942249 -34.835727 57.941179 -34.838840 -57.940967 -34.835213 -57.939288 -34.835184 -57.939397 34.835229 -57.938472 -34.833284 57.937782 -34.832372 -57.936040 -34.832807 -57.935961 -34.832873 -57.934121 34.834273 -57.936889 -34.834784 57.938051 -34.834757 -57.938320 -34.834635 -57.939267 -34.833989 -57.938448 34.834171 -57.938181 -34.836232 57.938074 -34.834117 -57.937089 -34.836406 -57.938823 -34.836834 -57.938555
Boliviano II	Buenos Aires	Pilar	Villa Rosa	-58.864222 -34.410908, -58.863108 -34.409337 -58.864586 -34.410265 -58.863518 34.408481 -58.861857 -34.410562 58.864518 -34.412977 -58.865238 -34.412787 -58.865812 -34.412582 -58.865212
Latorre	Buenos Aires	Punta Indio	Verónica	-57.334627 -35.382270, -57.341858 -35.378018 -57.337533 -35.378449 -57.334285 35.380420 -57.338827 -35.382278
Don Juan	Buenos Aires	La Matanza	Gregorio De Laferrere	-58.574674 -34.760271, -58.574254 -34.760820 -58.577317 -34.759067 -58.578503 34.758389 -58.575469 -34.759239 58.578808 -34.757405 -58.569406 -34.760817 -58.578009 -34.762143 -58.571708 34.761818 -58.572848 -34.761252 58.573299 -34.761578 -58.573149 -34.761539 -58.573322 -34.761207 -58.573421 34.761422 -58.573198 -34.761794 58.573211 -34.761248 -58.573216 -34.761167 -57.573224 -34.805934 -57.573276 -34.804427 -57.893258 -34.804052 -57.893192 34.802323 -57.893523 -34.803293 57.892408 -34.802036 -57.891858 -34.802278 -57.891486 -34.802818 -57.892193 34.805285 -57.891224 -34.805234
Treinta de Agosto	Buenos Aires	Lomas de Zamora	Ingeniero Budge	-58.490459 -34.732021, -58.488233 -34.732592 -58.488785 -34.735403 -58.488280 34.735018 -58.488061 -34.733198 58.487642 -34.735557 -58.487442 -34.735618 -58.487231 -34.735886 -58.488689 34.737878 -58.488887 -34.737177
Paraje Villa Roch	Buenos Aires	Tordillo	General Conesa	-57.341508 -36.468031, -57.341508 -36.468031 -57.339838 -36.469280 -57.339584 36.468991 -57.338662 -36.469358 57.338283 -36.468648 -57.338154 -36.470084 -57.339004 -36.470277 -57.339982 36.470182 -57.338183 -36.470255 -58.992981 -34.458131, -58.995591 -34.458434 -58.994143 -34.457736 -58.993226 34.458204 -58.991184 -34.457752 58.992214 -34.458877 -58.992629 -34.458320 -58.990857 -34.459440 -58.988471 34.459492 -58.989986 -34.459105 58.991263 -34.458117 -58.991263 -34.458105
Luchetti	Buenos Aires	Pilar	Manzaneros	



EL

*[Handwritten signature]*



H. Cámara de Diputados de la Nación

Presidencia  
1919 y 3240-D-18  
OO 215  
28

Ocho de Diciembre	Buenos Aires	Almirante Brown	Glew	-58.361842 -34.881099, -58.363277 -34.881772 -58.363325 -34.881794, -58.363334 34.881786, -58.364861 -34.881540 58.364874 -34.882677, -58.366412 -34.883438 -58.367052 -34.883743, -58.367140 34.883871, -58.367801 -34.884158 58.367875 -34.884189, -58.368546 -34.884518 -58.368751 -34.884468, -58.371124 34.885404, -58.371794 -34.884157 58.368658 -34.883117, -58.364170 -34.880818 -58.364201 -34.880506, -58.361844
Bolíviano	Buenos Aires	Pilar	Villa Rosa	-58.870376 -34.414588, -58.858247 -34.412415 -58.858259 -34.412137, -58.870435 34.409403, -58.868230 -34.408313 58.865422 -34.412027, -58.866706 -34.412287 -58.865730 -34.414117, -58.867289 34.413381, -58.867842 -34.413271
Frías y Gaboto	Buenos Aires	La Costa	San Bernardo	-58.889783 -35.881840, -58.890447 -35.881840 -58.890580 -35.882343, -58.892579 35.879884, -58.889971 -35.879834 58.889288 -35.880980, -58.889783 -35.881840
Veinticuatro de Diciembre	Buenos Aires	Quilmes	Ezepeleta	-58.254269 -34.757772, -58.257822 -34.756182 -58.256136 -34.755642, -58.257863 34.754294, -58.255966 -34.753304 58.254782 -34.754629, -58.254217 -34.754276 -58.254379 -34.753974, -58.254028 34.753871, -58.253054 -34.753713 58.254017 -34.758268, -58.254213 -34.756384 -58.254381 -34.756154, -58.253521
Santa Marta	Buenos Aires	Ezeiza	Tristán Suárez	-58.585877 -34.901727, -58.587669 -34.907943 -58.578990 -34.904219, -58.582971 34.903423, -58.578990 -34.904219
Las Quintas	Buenos Aires	Tigre	General Peheco	-58.671843 -34.444888, -58.670533 -34.443451 -58.671991 -34.444757, -58.671044 34.443880, -58.673498 -34.443643 58.672827 -34.443197, -58.670640 -34.442006 -58.670473 -34.443516, -58.671843
Padre Mujica III	Buenos Aires	Lomas de Zamora	Ingeniero Budge	-58.483140 -34.728987, -58.483140 -34.728150 -58.481573 -34.728154, -58.474880 34.723245, -58.478102 -34.723299 58.483297 -34.727183, -58.483140 -34.728150
Baires	Buenos Aires	Tigre	Don Torcuato	-58.818257 -34.479206, -58.816850 -34.478738 -58.815501 -34.481688, -58.816850 34.482278, -58.818257 -34.479206
Tres Américas	Buenos Aires	Ezeiza	Tristán Suárez	-58.580085 -34.907480, -58.580777 -34.912441 -58.579320 -34.914093, -58.580834 34.912016, -58.579923 -34.914484 58.581782 -34.915442, -58.585422 -34.918288 -58.580085 -34.907480, -58.581430
Pecorena	Buenos Aires	Zárate	Zárate	-59.051258 -34.096845, -59.053074 -34.094890 -59.053814 -34.095174, -59.054110 34.094904, -59.055015 -34.093284 59.055888 -34.094088, -59.053204 -34.092780 -59.051258 -34.096845, -59.051045
Don Juan	Buenos Aires	San Pedro	San Pedro	-59.688180 -33.867935, -59.680379 -33.867843 -59.678937 -33.867307, -59.679743 33.867183, -59.679187 -33.867352 59.678645 -33.867335, -59.678548 -33.867566 -59.677998 -33.867782, -59.678071 33.868081, -59.678582 -33.868172
Antártida Argentina	Buenos Aires	Lomas de Zamora	Villa Albertino	-58.478184 -34.732258, -58.483161 -34.735489 -58.483497 -34.732829, -58.483370 34.732053, -58.483729 -34.731559 58.483781 -34.730921, -58.482987 -34.729948 -58.484043 -34.729572, -58.483558 34.728487, -58.483465 -34.728173 58.483794 -34.727923, -58.483731 -34.727249 -58.483382 -34.727424, -58.483056 34.727254, -58.478703 -34.723210 58.478226 -34.733942, -58.475380 -34.733059 -58.475543 -34.733164, -58.478815 34.733284, -58.478972 -34.733178 58.478974 -34.732348, -58.478972 -34.731408 -58.478831 -34.733540, -58.478184
161 y 526	Buenos Aires	La Plata	José Melchor Romero	-58.033744 -34.948420, -58.033744 -34.948420 -58.031872 -34.946575, -58.030845 34.947379, -58.032395 -34.948216
Estación San Pedro	Buenos Aires	San Pedro	San Pedro	-59.681228 -33.868291, -59.681753 -33.868234 -59.686491 -33.862706, -59.686847 33.861960, -59.687099 -33.861888 59.686384 -33.861317, -59.686143 -33.861723 -59.686091 -33.861787, -59.681924 33.861741, -59.685774 -33.862706 59.686553 -33.862729, -59.685788 -33.862724



Handwritten signature and scribbles.



H. Cámara de Diputados de la Nación

Presidencia  
1919 y 3240-D-18  
OO 215  
29

Martín Fierro	Buenos Aires	Merlo	Parque San Martín	-34.743214 -34.714387, -38.748834 -34.713080 -38.748995 -34.716025, -38.749007 -34.715922, -38.747214 -34.714367
Evita II	Buenos Aires	Ituzalngó	Ituzalngó	-38.894763 -34.847456, -38.894829 -34.847454 -38.895499 -34.846880, -38.894702 -34.846270, -38.894765 -34.847456 -38.893959 -34.845781
Facundo Quiroga	Buenos Aires	Mercedes	Mercedes	-39.454582 -34.854834, -39.458938 -34.854554 -39.458938 -34.854834, -39.454648 -34.853841, -39.458977 -34.855729
San Francisco Javier	Buenos Aires	Ezeiza	Carlos Spegazzini	-34.595876 -34.901501, -38.933337 -34.903054 -38.939414 -34.901151, -38.933897 -34.901481, -38.936371 -34.901479 -38.938121 -34.901399, -38.937938 -34.901453, -38.939025 -34.901165, -38.939456 -34.901741, -38.939427 -34.902067, -38.939454 -34.902187, -38.939488 -34.902177 -38.939859 -34.903011, -38.939863 -34.903290, -38.939870 -34.903588 -38.939854 -34.903564, -38.939871 -34.903534
El Cascote	Buenos Aires	La Matanza	La Tablada	-38.523601 -34.880089, -38.523036 -34.879993 -38.522781 -34.879139, -38.523810 -34.880002, -38.522840 -34.880039 -38.523297 -34.880351, -38.523101 -34.880081
28 y 103	Buenos Aires	Balcarce	Balcarce	-38.742119 -37.844787, -38.740222 -37.843277 -38.742979 -37.844779, -38.740182 -37.843289, -38.742138 -37.843287
Marchetti	Buenos Aires	Mercedes	Mercedes	-39.449613 -34.844441, -39.448872 -34.844134 -39.447147 -34.845884, -39.448095 -34.845723, -39.448207 -34.845695 -39.448712 -34.845417, -39.448818 -34.846369, -39.449822 -34.846368, -39.448713 -34.846424, -39.449613 -34.846443, -39.449821 -34.846182, -39.449621 -34.846371 -39.449695 -34.846374, -39.447590 -34.846715, -39.447945 -34.846734, -39.448871 -34.846835, -39.446995 -38.847450, -39.447339 -34.847719, -39.447488 -34.846784 -39.449068 -34.846481, -39.449071
La California	Buenos Aires	General San Martín	Villa Granaderos De San Martín	-38.523148 -34.556298, -38.523587 -34.556158 -38.523404 -34.556781, -38.523803 -34.556789, -38.523587 -34.556556 -38.523807 -34.556721, -38.523174 -34.557887, -38.523475 -34.556820
El Ombú	Buenos Aires	Ezeiza	Tristán Suárez	-38.575839 -34.899234, -38.575891 -34.899044 -38.574529 -34.899588, -38.577708 -34.898294, -38.573949 -34.893928 -38.575484 -34.894623, -38.575839 -34.899234, -38.583173 -34.893183, -38.579787 -34.898002, -38.579281 -34.894285
Colonia Ferroviaria	Buenos Aires	Villarino	Pedro Luro	-42.483182 -39.510512, -42.483746 -39.509073 -42.488268 -39.507892, -42.483573 -39.507744, -42.483247 -39.507921 -42.484907 -39.508199, -42.484328 -39.509053, -42.484560 -39.509218, -42.483335 -39.508905, -42.483287 -39.509417, -42.484847 -39.507841, -42.484942 -39.510323 -42.484751 -39.510324, -42.484848
Iparraguirre	Buenos Aires	Ituzalngó	Ituzalngó Sur	-38.874172 -34.873878, -38.874335 -34.873745 -38.874426 -34.873986, -38.874295 -34.874285, -38.874000 -34.874822 -38.874172 -34.873878
Casero y Calle 1	Buenos Aires	Balcarce	Balcarce	-38.758828 -37.832713, -38.759493 -37.832733 -38.760370 -37.832033, -38.758486 -37.831751, -38.758992 -37.832731
La Pelangana	Buenos Aires	General Pueyrredón	Mar Del Plata	-37.605303 -37.990148, -37.604757 -37.990479 -37.605292 -37.991118, -37.606379 -37.991241, -37.606305 -37.992330 -37.607168 -37.991744, -37.606886 -37.991444, -37.607060 -37.991779, -37.607518 -37.991120, -37.607780 -37.990813, -37.606728 -37.991895, -37.606862 -37.991883 -37.606244 -37.990721, -37.606874 -37.990597, -37.606407 -37.990001
Luján 2	Buenos Aires	Ezeiza	Tristán Suárez	-38.574082 -34.884801, -38.577905 -34.884734 -34.884801 -34.884801, -38.577853 -34.884801, -38.575177 -34.884734
El Golf	Buenos Aires	Villa Gesell	Villa Gesell	-38.889502 -37.244459, -38.889221 -37.243685 -38.889323 -37.244118, -38.889392 -37.244294, -38.889629 -37.244478 -38.889394 -37.244450, -38.889725 -37.243715, -38.889502 -37.243457
Maldes y Constituyentes	Buenos Aires	Vicente López	Villa Martelli	-38.522840 -34.552813, -38.522540 -34.552784 -38.522840 -34.552813, -38.522738 -34.552824, -38.522811 -34.552716



Handwritten signature and initials.



H. Cámara de Diputados de la Nación

Presidencia  
1919 y 3240-D-18  
OO 215  
30

Bajo Puerto	Buenos Aires	San Pedro	San Pedro	-37.84825 -37.88249 -37.84837 -37.88233 -37.84837 -37.88249 -37.84837 -37.88233 37.84825 -37.88249 -37.84837 -37.88233 37.84837 -37.88249 -37.84837 -37.88233 37.84825 -37.88249 -37.84837 -37.88233 37.84837 -37.88249 -37.84837 -37.88233 37.84825 -37.88249 -37.84837 -37.88233 37.84837 -37.88249 -37.84837 -37.88233
Centro	Buenos Aires	Capitán Sarmiento	Capitán Sarmiento	-34.17524 -34.17524 -34.17524 -34.17524 -34.17524 -34.17524 -34.17524 -34.17524 34.17524 -34.17524 -34.17524 -34.17524 34.17524 -34.17524 -34.17524 -34.17524 34.17524 -34.17524 -34.17524 -34.17524 34.17524 -34.17524 -34.17524 -34.17524 34.17524 -34.17524 -34.17524 -34.17524 34.17524 -34.17524 -34.17524 -34.17524
Nuevo	Buenos Aires	Ituzalngó	Villa Udaondo	-34.60186 -34.60186 -34.60186 -34.60186 -34.60186 -34.60186 -34.60186 -34.60186 34.60186 -34.60186 -34.60186 -34.60186 34.60186 -34.60186 -34.60186 -34.60186 34.60186 -34.60186 -34.60186 -34.60186 34.60186 -34.60186 -34.60186 -34.60186 34.60186 -34.60186 -34.60186 -34.60186 34.60186 -34.60186 -34.60186 -34.60186
Rojas	Buenos Aires	Chivilcoy	Chivilcoy	-40.01063 -40.01063 -40.01063 -40.01063 -40.01063 -40.01063 -40.01063 -40.01063 40.01063 -40.01063 -40.01063 -40.01063 40.01063 -40.01063 -40.01063 -40.01063 40.01063 -40.01063 -40.01063 -40.01063 40.01063 -40.01063 -40.01063 -40.01063 40.01063 -40.01063 -40.01063 -40.01063 40.01063 -40.01063 -40.01063 -40.01063
De Los Inmigrantes y M. Luis Conti	Buenos Aires	Chivilcoy	Chivilcoy	-40.00243 -40.00243 -40.00243 -40.00243 -40.00243 -40.00243 -40.00243 -40.00243 40.00243 -40.00243 -40.00243 -40.00243 40.00243 -40.00243 -40.00243 -40.00243 40.00243 -40.00243 -40.00243 -40.00243 40.00243 -40.00243 -40.00243 -40.00243 40.00243 -40.00243 -40.00243 -40.00243 40.00243 -40.00243 -40.00243 -40.00243
Las Achras	Buenos Aires	La Matanza	Ciudad Madero	-34.70663 -34.70663 -34.70663 -34.70663 -34.70663 -34.70663 -34.70663 -34.70663 34.70663 -34.70663 -34.70663 -34.70663 34.70663 -34.70663 -34.70663 -34.70663 34.70663 -34.70663 -34.70663 -34.70663 34.70663 -34.70663 -34.70663 -34.70663 34.70663 -34.70663 -34.70663 -34.70663 34.70663 -34.70663 -34.70663 -34.70663
Los Tronquitos I	Buenos Aires	Florencio Varela	La Capilla	-34.94304 -34.94304 -34.94304 -34.94304 -34.94304 -34.94304 -34.94304 -34.94304 34.94304 -34.94304 -34.94304 -34.94304 34.94304 -34.94304 -34.94304 -34.94304 34.94304 -34.94304 -34.94304 -34.94304 34.94304 -34.94304 -34.94304 -34.94304 34.94304 -34.94304 -34.94304 -34.94304 34.94304 -34.94304 -34.94304 -34.94304
Santa Cruz	Buenos Aires	Berisso	Berisso	-34.89337 -34.89337 -34.89337 -34.89337 -34.89337 -34.89337 -34.89337 -34.89337 34.89337 -34.89337 -34.89337 -34.89337 34.89337 -34.89337 -34.89337 -34.89337 34.89337 -34.89337 -34.89337 -34.89337 34.89337 -34.89337 -34.89337 -34.89337 34.89337 -34.89337 -34.89337 -34.89337 34.89337 -34.89337 -34.89337 -34.89337
Villa Roca	Buenos Aires	Berisso	Berisso	-34.89337 -34.89337 -34.89337 -34.89337 -34.89337 -34.89337 -34.89337 -34.89337 34.89337 -34.89337 -34.89337 -34.89337 34.89337 -34.89337 -34.89337 -34.89337 34.89337 -34.89337 -34.89337 -34.89337 34.89337 -34.89337 -34.89337 -34.89337 34.89337 -34.89337 -34.89337 -34.89337 34.89337 -34.89337 -34.89337 -34.89337



EL

*[Handwritten signature]*





H. Cámara de Diputados de la Nación

Presidencia

1918 y 3240-D-18

OD 215

31

Los Tronquitos 2	Buenos Aires	Florencio Varela	La Capilla	-58.258332 -34.934883, -58.214493 -34.934323 -58.256426 -34.935316, -58.255877 34.838377, -38.257238 -34.854330 58.257955 -34.939236, -58.257517 -34.939644 -58.259892 -34.960018, -58.260764 34.861060, -38.264279 -34.954889 58.257544 -34.952683, -58.256841 -34.954805 -58.252657 -34.952741, -58.252341
Hijos de Sarmiento	Buenos Aires	La Matanza	Ciudad Madero	-58.470862 -34.489127, -58.470293 -34.701342 -58.470048 -34.702641, -58.468988 34.702641, -58.468745 -34.704267 58.471552 -34.705222, -58.469618 -34.702476 -58.469480 -34.704137, -55.467860 34.700879, -58.468458 -34.701743 58.472048 -34.712118, -58.478108 -34.711524 -58.479143 -34.720532, -58.480161 34.711898, -58.480305 -34.710568 58.480385 -34.710514, -58.480627 -34.709854 -58.477693 -34.709183, -58.477869 34.708484, -58.473726 -34.708314 58.476241 -34.708728, -58.476888 -34.704523 -58.476041 -34.703873, -58.475113 34.706958, -58.475164 -34.707473 58.475018 -34.708097, -58.474468 -34.707929 -58.473701 -34.707778, -58.474709 -58.473614, -58.473313 -34.706641
San Francisco Chico	Buenos Aires	Florencio Varela	Villa Brown	-58.281353 -34.864688, -58.276444 -34.864418 -58.282296 -34.864396, -58.280296 34.864396, -58.281187 -34.864495 58.281301 -34.864780, -58.277874 -34.863181 -58.276911 -34.863701
Padre Mujica II	Buenos Aires	Lomas de Zamora	Ingeniero Budge	-58.471094 -34.735313, -58.472493 -34.735940 -58.465871 -34.744261, -58.464471 34.743754, -58.468846 -34.738414 58.470205 -34.736947, -58.472084 -34.735323 -58.473439 -34.732155, -58.472170 34.735984, -58.473577 -34.735873 58.473166 -34.736235, -58.472929 -34.736561 -61.887824 -35.812424, -61.881031 -35.812876 -61.881460 -35.814230, -61.882448 35.812424, -61.881249 -35.812248
Barrio Cumba	Buenos Aires	Pehuajó	Pehuajó	-58.786771 -34.355081, -58.785372 -34.355082 -58.784030 -34.357857, -58.782882 34.357907, -58.783754 -34.357689 58.781774 -34.358818, -58.780509 -34.359273 -58.779817 -34.350123, -58.780018 34.340391, -58.782689 -34.358443 58.784072 -34.357399, -58.783349 -34.356424 -58.786938 -34.353322, -58.786771 34.353081 -38.735872 -34.363033, -58.784372 34.368771, -58.778896 -34.368985 58.774134 -34.364438, -58.776025 -34.363240 -58.778047 -34.361851, -58.777718 34.361583, -58.778871 -34.362150 58.779767 -34.364142, -58.784128 -34.368251 58.784128 -34.368142, -58.784128
General Gemes y Ceferino Namuncurá	Buenos Aires	Escobar	Escobar	-58.771513 -34.309737, -58.772278 -34.309104 -58.770634 -34.308981, -58.769903 34.308984, -58.769145 -34.309937 58.769233 -34.310033, -58.770695 -34.310780 -58.771513, -34.309737 -58.770796 34.307875, -58.769278 -34.307100 58.768454 -34.308127, -58.769551 -34.308478
Las Acacias	Buenos Aires	José C. Paz	José C. Paz	-58.751313 -34.534409, -58.750716 -34.535681 -58.757811 -34.534437, -58.758671 34.535869, -58.758628 -34.535961 58.757417 -34.535968, -58.758738 -34.535839 -58.758132 -34.536408, -58.757872
La Rana	Buenos Aires	General San Martín	San Andrés	-58.514814 -34.531154, -58.535040 -34.531361 -58.540177 -34.531394, -58.541273 34.549567, -58.540737 -34.549231 58.541817 -34.546380, -58.540612 -34.547141 -58.537493 -34.549673, -58.537269 34.549847, -58.536379 -34.549231 58.535918 -34.549826, -58.537043 -34.550672 -58.537299 -34.551120, -58.538467
La Antena Rural	Buenos Aires	Florencio Varela	Villa Matteone	-58.253749 -34.834874, -58.251637 -34.835591 -58.258717 -34.836015, -58.254913 34.835180, -58.253014 -34.836437 58.252770 -34.835810, -58.252834 -34.837866 -58.252212 -34.833820, -58.254541
Corcevallo y Fregues	Buenos Aires	Merlo	Mariano Acosta	-58.785039 -34.696299, -58.784662 -34.695929 -58.784413 -34.695664, -58.783610 34.694165, -58.783912 -34.694497 58.784255 -34.694932, -58.783079 -34.695299



EL

*[Handwritten signature]*



H. Cámara de Diputados de la Nación

Presidencia

1919 y 3240-D-18

OO 215

32

El Ruso	Buenos Aires	Escobar	Garín	-58.749696 -34.434613, -58.743451 -34.436956 -58.745293 -34.438248, -58.747533 -34.438248 -58.745293 -34.438248
Cabot	Buenos Aires	Escobar	Garín	-58.721796 -34.428672, -58.721643 -34.430167 -58.721825 -34.431685, -58.720443 -34.432042 -58.720462 -34.432474, -58.720462 -34.432474 -58.720788 -34.432405, -58.720795 -34.431862 -58.720632 -34.431464, -58.720788 -34.431824 -58.720632 -34.431464, -58.720788 -34.431824 -58.720493 -34.431714, -58.720455 -34.431261 -58.720398 -34.430918, -58.720321 -34.430620 -58.720321 -34.430620, -58.720321 -34.430620
Barrio Obrero I	Buenos Aires	Lomas de Zamora	Villa Albertina	-58.472312 -34.747028, -58.465571 -34.744293 -58.462310 -34.748803, -58.468188 -34.751771 -58.467979 -34.752104, -58.468188 -34.752104 -58.468188 -34.752104, -58.470154 -34.752073
San Francisco	Buenos Aires	San Fernando	San Fernando	-58.570425 -34.444464, -58.570159 -34.444464 -58.569837 -34.447053, -58.569334 -34.447286 -58.569334 -34.447286, -58.569334 -34.447286 -58.569445 -34.447893, -58.570443 -34.447373 -58.570013 -34.447398, -58.571004 -34.447324 -58.570013 -34.447398, -58.570013 -34.447324 -58.571056 -34.447059, -58.570924 -34.444874 -58.570781 -34.446756, -58.570781 -34.446756
Oel Cencerro	Buenos Aires	La Matanza	Rafael Castillo	-58.605158 -34.725131, -58.605467 -34.725159 -58.606340 -34.725049, -58.605835 -34.724118 -58.605158 -34.725131, -58.605158 -34.725131
Nuevo Sol	Buenos Aires	Almirante Brown	Glew	-58.406440 -34.883233, -58.410897 -34.884734 -58.400920 -34.883400, -58.403777 -34.884453 -58.404453 -34.884482, -34.885305 -58.404479 -58.404479 -34.884400, -58.407440 -34.884470 -58.407470 -34.884470, -58.411376 -34.884902 -58.412969 -34.887173, -58.413810 -34.886141, -58.411034 -34.884534 -58.409220 -34.883500, -58.409220 -34.883500
Cava	Buenos Aires	San Isidro	Beccar	-58.544057 -34.473903, -58.540388 -34.470164 -58.544788 -34.473204, -58.540094 -34.473338 -58.539977 -34.473158, -58.543867 -34.473794 -58.543867 -34.473849, -58.543827 -34.473794 -58.547332 -34.474420, -58.540048 -34.473060 -58.543340 -34.473522, -58.540342 -34.473181, -58.547098 -34.474767 -58.547871 -34.473689, -58.544028 -34.473918 -58.543170 -34.471808, -58.540581 -34.472531, -58.549720 -34.472541 -58.547871 -34.473689, -58.547871 -34.473689
Villa Rizzo	Buenos Aires	Tres de Febrero	Sáenz Peña	-58.540349 -34.610413, -58.540110 -34.610434 -58.540110 -34.610434, -58.540498 -34.610357 -58.540784 -34.610411, -58.540784 -34.610411
El Triángulo	Buenos Aires	Ramallo	Ramallo	-60.046390 -33.511582, -60.048647 -33.511844 -60.048639 -33.511314, -60.048603 -33.511774 -60.046123 -33.512990, -60.046543 -33.514160, -60.046543 -33.514160
Villa Hudson Fondo	Buenos Aires	Florencio Varela	Bosques	-58.227863 -34.830247, -58.227868 -34.844418 -58.227492 -34.829441, -58.226519 -34.840383 -58.226341 -34.840378, -58.224921 -34.841388, -58.224218 -34.849733 -58.224309 -34.849388, -58.224340 -34.848371 -58.224340 -34.848371, -58.224340 -34.848371
La Vilita	Buenos Aires	Tigre	Rincón De Milberg	-58.594852 -34.427715, -58.594913 -34.425707 -58.594348 -34.427288, -58.594624 -34.427717 -58.595832 -34.427715, -58.595832 -34.427715
Leguizamón y Hallú	Buenos Aires	Pilar	Pilar	-58.906125 -34.437037, -58.906848 -34.436757 -58.904783 -34.432361, -58.904700 -34.434103 -58.904175 -34.437057, -58.911290 -34.434285 -58.910500 -34.433831, -58.908915 -34.433747, -58.907816 -34.433081 -58.906704 -34.434200, -58.906884 -34.432701 -58.911290 -34.434001, -58.903383 -34.719955, -58.903888 -34.720684 -58.902714 -34.720251, -58.902538 -34.720298 -58.902261 -34.720293, -58.903892 -34.719886, -58.901168 -34.720830 -58.901276 -34.720493, -58.902139 -34.720587 -58.901207 -34.721058, -58.901698 -34.720777, -58.902518 -34.720650 -58.901276 -34.720493, -58.901070 -34.720569 -58.902479 -34.720569
Las Piletas	Buenos Aires	Florencio Varela	Gobernador Costa	-58.291338 -34.810415, -58.292038 -34.810745 -58.291455 -34.810455, -58.291251 -34.810604 -58.291158 -34.810497, -58.291015 -34.810936, -58.290491 -34.811843 -58.291210 -34.810991, -58.292038 -34.810991



Handwritten signature and scribbles.



H. Cámara de Diputados de la Nación

Presidencia  
1918 y 3240-D-18  
OD 215  
33

Medalla Milagrosa	Buenos Aires	La Plata -	City Bell	48.050990 -34.895471, -58.052037 -34.894212 -58.052489 -34.894131, -58.052403 - 34.893946, -58.052133 -34.875741 58.052371 -34.895341, -58.052528 -34.875218 -58.052646 -34.894886, -58.052581 - 34.894796, -58.052449 -34.894657 58.052228 -34.894531, -58.052139 -34.894174 -58.052351 -34.894044, -58.0527600 34.893953, -58.052221 -34.892891 58.052931 -34.892723, -58.052974 -34.892679 -58.052634 -34.891672, -58.052790 - 34.891645, -58.052887 -34.891811 -58.051668 -34.891148, -58.051642 -34.891401
Los Pinos 2	Buenos Aires	General Juan Madariaga	General Juan Madariaga	-57.124570 -37.029818, -57.123517 -37.028335 -57.122993 -37.029846, -57.123645 - 37.029103, -57.124468 -37.029032 - 57.124379 -37.028618
Luján	Buenos Aires	Florencio Varela	Gobernador Costa	-58.317905 -34.813331, -58.316433 -34.811181 -58.310889 -34.807947, -58.310449 - 34.807747, -58.310306 -34.807433 58.310284 -34.807582, -58.310348 -34.807891 -58.310349 -34.806631, -58.310537 - 34.809049, -58.310997 -34.809386 58.311340 -34.809881, -58.311064 -34.810264 -58.311129 -34.810738, -58.311434 - 34.811154, -58.311974 -34.811859 58.312132 -34.811893, -58.312091 -34.813472 -58.311853 -34.813366, -58.311375
Los Pinos 1	Buenos Aires	General Juan Madariaga	General Juan Madariaga	-57.119921 -37.0281804, -57.119923 -37.0281359 -57.117981 -37.022048, -57.117853 - 37.022134, -57.118179 -37.022707 57.118234 -37.022785, -57.120228 -37.022543 -57.120281 -37.022487, -57.118251
La Esperanza	Buenos Aires	Tigre	Benavídez	-58.480659 -34.419663, -58.477181 -34.424198 -58.479971 -34.425615, -58.479771 - 34.425611, -58.479969 -34.425356 58.481001 -34.425917, -58.484342 -34.421878
Caceres y Ugarte	Buenos Aires	Almirante Brown	Glew	-58.413709 -34.886129, -58.413580 -34.883019 -58.411877 -34.880887, -58.409610 - 34.883781, -58.411117 -34.884496 58.410921 -34.884762, -58.413799 -34.886129 58.410581 -34.880347, -58.408807 -34.879461 -58.406727 -34.882474, -58.408667
La Loma	Buenos Aires	Punta Indio	Verónica	-57.336338 -35.401171, -57.340904 -35.403342 -57.340904 -35.403380, -57.333778 - 35.399912, -57.336333 -35.401563 57.340921 -35.403770, -57.333762 -35.400361
La Flecha	Buenos Aires	Ezeizo	Carlos Spezzini	-58.599436 -34.923834, -58.587417 -34.920884 -58.587030 -34.920405, -58.583479 - 34.919930, -58.585496 -34.920261 58.583750 -34.921918, -58.584455 -34.920909 -58.584948 -34.924276, -58.584139 - 34.922807, -58.579905 -34.923282 58.583720 -34.922619, -58.585782 -34.921061 -58.585049 -34.922079, -58.583547 - 34.922932, -58.582464 -34.920277 58.583079 -34.918612, -58.583341 -34.917618 -58.580280 -34.918905, -58.582414
Barrio Belgrano	Buenos Aires	General Juan Madariaga	General Juan Madariaga	-57.148477 -37.001593, -57.149414 -37.001302 -57.144893 -37.003132, -57.149287 - 37.004274, -57.148298 -37.007880 57.151334 -37.007780, -57.151548 -37.005312 -57.151733 -37.004847, -57.149797 - 37.004320, -57.150304 -37.002732 57.152305 -37.003181, -57.151480 -37.002928 -57.154127 -37.003437, -57.154704 - 37.001948, -57.153133 -37.001296 57.151834 -37.000800, -57.150031 -37.002388 -57.148168 -37.001964, -57.146948 - 37.003212, -57.152181 -37.001864
Fátima	Buenos Aires	Bragado	Bragado	-60.493766 -35.110561, -60.494431 -35.110743 -60.493235 -35.107004, -60.493018 - 35.107058, -60.493484 -35.108146 60.492647 -35.106370, -60.492784 -35.108553 -60.493864 -35.108131, -60.492764
Nuevo Sol II	Buenos Aires	Almirante Brown	Glew	-58.407208 -34.886608, -58.404547 -34.885319 -58.403235 -34.887831, -58.403098 - 34.887663, -58.402208 -34.886678
Felix U Cornet	Buenos Aires	General Pueyrredón	Cornet	-57.541513 -37.894963, -57.534760 -37.893993 -57.539892 -37.893913, -57.542666 - 37.893861, -57.541513 -37.893993
San Francisco de Asís	Buenos Aires	Azul	Azul	-59.884821 -36.772974, -59.883998 -36.772792 -59.883798 -36.773613, -59.883050 - 36.774210, -59.884821 -36.772974 -59.887017 36.773571, -59.884747 -36.773715 - 59.883889 -36.776206, -59.884395 -36.774996 -58.883749 -36.773711, -59.883204



E 67

*[Firma manuscrita]*



H. Cámara de Diputados de la Nación

Presidencia

1919 y 3240-D-18

00 215

34

Hipódromo	Buenos Aires	Azul	Azul	-19.845184 -35.732223, -59.844957 -36.732223 -59.844381 -36.733008 -59.844954 34.754223 -59.845284 -36.732223
16 y 80	Buenos Aires	La Plata	Altos De San Lorenzo	-37.928780 -34.947220, -57.929733 -34.944825 -57.927376 -34.944287 -57.929810 34.944878 -57.926886 -34.944902 37.928490 -34.945382 -57.928768 -34.947328 -57.928806 -34.944725 -57.930020 34.945328 -57.928730 -34.945328
Francisco Moreno	Buenos Aires	Olavarría	Olavarría	-40.288335 -36.880210, -40.288378 -36.880127 -40.288771 -36.880042 -40.287501 36.879944 -40.284833 -36.880021 50.285362 -36.880244 -40.283723 -35.880064 -40.288283 -36.881127 -40.286944 35.880405 -40.287462 -36.880621 40.287947 -36.880100 -40.288167 -36.880509 -40.287976 -36.880120 -40.289335 35.880120
Eucaliptus	Buenos Aires	Olavarría	Olavarría	-40.294421 -36.881307, -40.294444 -36.882111 -40.293247 -36.882944 -40.293227 36.881017 -40.292067 -36.881199 40.292353 -36.882345 -40.291843 -36.882764 -40.293849 -36.884158 -40.294430 36.882997 -40.296028 -36.882671 40.292579 -36.883377 -40.294444 -36.882123
Cirunvalación y Moreno	Buenos Aires	Olavarría	Olavarría	-40.281512 -36.810695, -40.284140 -36.815641 -40.282103 -36.811518 -40.282347 36.811825 -40.282740 -36.811177 40.283243 -36.810778 -40.282842 -36.812123 -40.283637 -36.810507 -40.283940 36.810811 -40.284381 -36.810007 40.284287 -36.810348 -40.281661 -36.810669
El Garrote	Buenos Aires	Tigre	Tigre	-58.559454 -34.425544, -58.559401 -34.425198 -58.561493 -34.427821 -58.560893 34.429583 -58.559123 -34.428028 58.559464 -34.427878 -58.559278 -34.428433 -58.559365 -34.427310 -58.560789 34.429725 -58.561042 -34.429032 58.559109 -34.425434 -58.560128 -34.429310 -58.559595 -34.427848 -58.560242 34.429031 -58.559064 -34.428493 58.560484 -34.429540 -58.561279 -34.429648 -58.562029 -34.429789 -58.561726 34.429689 -58.561671 -34.429721
La Terminal	Buenos Aires	Necochea	Necochea	-36.733155 -38.544737, -44.733119 -38.544610 -58.733781 -38.545174 -58.731801 38.544811 -58.731520 -35.545093 36.731781 -38.544348 -58.731668 -38.544531 -58.732214 -38.542829 -58.731214
Parque El Retazo	Buenos Aires	General Pueyrredón	Mar Del Plata	-37.573278 -37.813034, -37.544798 -37.813448 -37.568121 -37.814821 -37.568879 37.814078 -37.573209 -37.813181 37.568878 -37.813119 -37.573278 -37.813034 -38.754845 -34.753947 -58.753774 -34.753947 -38.752409 -34.757541 -58.754841 34.762128 -58.749625 -34.762579 58.750367 -34.762973 -58.751338 -34.763494 -58.753814 -34.762716 -58.754841
39 y 2	Buenos Aires	Balcarce	Balcarce	-34.276129 -37.847374, -38.275328 -37.847727 -54.274001 -37.848477 -38.272284 37.850834 -58.272714 -37.851834 38.276444 -37.848171 -58.276618 -37.852727
Tres de Marzo	Buenos Aires	Quilmes	Exzeleta	-38.755034 -34.762568, -58.754956 -34.762534 -38.748400 -34.763737 -58.754931 34.764198 -38.755126 -34.762568
Hospital	Buenos Aires	San Vicente	San Vicente	-38.440648 -35.832882, -58.440604 -35.833009 -58.439949 -35.830257 -58.439408 35.830944 -58.438278 -35.831791 58.437342 -35.832495 -58.437460 -35.832613 -58.438812 -35.831394 -58.438249 35.833028 -58.442373 -35.830377 58.440743 -35.830017 -58.440648 -35.832982 58.440213 -35.831817 -58.440198 -35.832820 -58.439967 -35.832844 -58.439871 35.832866 -58.441874 -35.832821
Dos de Abril	Buenos Aires	General Pueyrredón	Mar Del Plata	-37.585755 -37.809581, -37.578144 -37.808150 -37.583074 -37.811227 -37.584816 37.809937 -37.580073 -37.809203



Ely

[Handwritten signature]



H. Cámara de Diputados de la Nación

Presidencia

1818 y 3240-D-18

OD 215

35

Veinte de Junio	Buenos Aires	Merlo	Merlo	-58.781813 -34.880275, -58.780161 -34.877997 -58.789793 -34.878852, -58.780058 34.878710, -58.782476, -34.874845 58.787827 -34.874987, -58.784287 -34.873889 -58.794273 -34.873672, -58.793683 34.873089, -58.793119, -34.872648 58.791808 -34.871880, -58.790730 -34.871297 -58.789582 -34.870960, -58.788540 34.870854, -58.787524, -34.870384 58.787898 -34.870151, -58.786693 -34.869622 -58.785453 -34.869335, -58.785449 34.869163, -58.784977, -34.868814 58.784824 -34.868845, -58.784302 -34.868490 -58.783749, -34.867868, -58.782473 34.867483, -58.782147, -34.867343 58.781115 -34.864718, -58.780821 -34.864352 -58.780286, -34.864120, -58.780094 34.864001, -58.778695, -34.864001 58.778071 -34.863843, -58.778077 -34.864012 -58.777730, -34.863043, -58.777898 34.863423, -58.778902, -34.863719 58.778707 -34.865265, -58.774927 -34.865181 -58.774423, -34.863114, -58.774184 34.863062, -58.773062, -34.864841 58.773465 -34.864746, -58.773282, -34.864993 -58.771111, -34.863850, -58.771082 34.863928, -58.773355, -34.866734 58.773464 -34.864862, -58.772741 -34.867408 -58.772488, -34.867463, -58.771843 34.868054, -58.771892, -34.868179 58.770920 -34.868723, -58.770730 -34.868873 -58.769980, -34.869292, -58.768897 34.869507, -58.770129, -34.869459 58.770709 -34.870206, -58.771547 -34.871842 -58.772236, -34.872513, -58.772828 34.870651, -58.775875, -34.870637
Chapadmalal 2	Buenos Aires	General Pueyrredón	Chapadmalal	-57.713717 -38.034748, -57.710810 -38.035347 -57.712715, -38.036612, -57.711967 38.034938, -57.712259, -38.032181 57.712220 -38.034621, -57.712220 -38.034621
Ovejero Chico	Buenos Aires	Escobar	Mazquín	-58.763641 -34.418723, -58.762284 -34.418470 -58.760539, -34.413094, -58.758929 34.412779, -58.759376, -34.413026 58.758305 -34.413048, -58.758266 -34.413032 -58.758286, -34.413071, -58.758227 34.413095, -58.757958, -34.413198 58.757580 -34.413223, -58.757170 -34.413518 -58.755432, -34.414218, -58.754884 34.414308, -58.754828, -34.414830 58.754718 -34.414723, -58.754894 -34.414577 -58.753937, -34.414708, -58.752202 34.418283, -58.751305, -34.418741 58.754188, -34.412468, -58.753736, -34.418001
Chapadmalal 1	Buenos Aires	General Pueyrredón	Chapadmalal	-57.704478 -38.033388, -57.704348 -38.033863 -57.707102, -38.036451, -57.706540 38.034988, -57.707405, -38.037880 57.704132 -38.033533, -57.709162 -38.041894 -57.707343, -38.038263, -57.709028 58.037468, -57.704478, -38.033388
San Jorge	Buenos Aires	Tigre	Don Torcuato Este	-58.835503 -34.504169, -58.835625 -34.503379 -58.831788, -34.503283, -58.831791 34.504865, -58.832700, -34.504871 58.834844 -34.504977, -58.835441 -34.504805 -58.835625, -34.504743, -58.835503



EL

*[Firma manuscrita]*



H. Cámara de Diputados de la Nación

Presidencia  
1919 y 3240-O-18  
OO 215  
36

Arroyo Las Piedras I	Buenos Aires	Quilmes	San Francisco Solano	-34.303797 -34.770227 -38.302164 -34.770806 -38.301832 -34.770897 -38.189548 34.773330 -38.299400 -34.772617 38.299255 -34.773339 -38.299332 -34.774333 -38.299191 -34.774383 -38.300238 34.778331 -38.300731 -34.778051 38.300833 -34.778259 -38.301864 -34.778003 -34.701137 -34.779337 -38.301831 34.779847 -38.301032 -34.779997 38.299780 -34.781318 -38.299906 -34.781740 -38.298577 -34.782340 -38.298253 34.782858 -38.299081 -34.783170 38.298806 -34.782523 -38.299459 -34.782765 -38.301031 -34.781083 -38.301804 34.780582 -38.301836 -34.780053 38.302206 -34.779296 -38.302013 -34.779170 -38.302083 -34.778183 -38.303143 34.777037 -38.302260 -34.776826 38.301311 -34.773481 -38.301329 -34.773334 -38.301049 -34.773164 -38.300633 34.774766 -38.300189 -34.774183 38.300756 -34.773944 -38.299996 -34.773706 -38.300184 -34.772860 -38.300919 34.772444 -38.301554 -34.772045 38.301968 -34.772269 -38.302912 -34.772331 -38.302420 -34.771088 -38.304643 34.772573 -38.304933 -34.770133 38.304948 -34.769828 -38.304863 -34.769274 -38.304925 -34.768964 -38.300933 34.767918 -38.306323 -34.767418 38.305813 -34.766867 -38.307071 -34.768444 -38.306033 -34.763770 -38.305853 34.765050 -38.305670 -34.764525 38.305485 -34.764445 -38.304154 -34.763833 -38.304231 -34.763378 -38.303437 34.762988 -38.303495 -34.763431 38.303871 -34.763562 -38.304367 -34.764154
Villa del Parque	Buenos Aires	Junín	Junín	-40.937012 -34.810260 -40.937853 -34.811053 -40.939417 -34.809743 -40.938566 34.809012 -40.937812 -34.810260 -38.747923 -34.766832 -38.747388 -34.766134 -38.748778 -34.768253 -38.746327 34.768927 -38.746683 -34.769114 38.746925 -34.768196 -38.746844 -34.769199 -38.747270 -34.769208 -38.747911 -34.749043 -34.766884 -38.748883 -34.766133 -38.748085 -34.767927 -34.766254 34.767729 -38.747893 -34.767383 38.747911 -34.767001 -38.747873 -34.766402 -38.747387 -34.766272 -38.746373 34.765915 -38.748046 -34.765894 38.748999 -34.765183 -38.748199 -34.765423 -38.792622 -34.810200 -38.791734 -34.811783 -38.791032 -34.810408 -38.791886 34.810872 -38.792611 -34.810202 -38.796118 -34.822781 -38.796358 -34.820454 -38.795823 -34.818818 -38.793706 34.821184 -38.796118 -34.822781 -34.827324 -34.822033 -34.821833 -34.821680 -38.828835 -34.821680 -38.824547 34.824332 -38.826971 -34.821899 38.825968 -34.825084 -38.827816 -34.822316 -38.827840 -34.822311 -37.600568 -38.031367 -37.600220 -38.031894 -37.599824 -38.030899 -37.599683 38.030846 -37.599377 -38.030820 37.599122 -38.030818 -37.599900 -38.030818 -37.599820 -38.030874 -37.599636 38.031168 -37.599488 -38.032198 37.599933 -38.031863 -37.600368 -38.031387 37.601453 -38.032078 -37.600278 -38.032953 -37.600560 -38.032756 -37.601780 -37.124187 -37.002518 -37.124328 -37.002186 -37.124241 -37.001932 -37.124226 37.001918 -37.124178 -37.001678 37.124158 -37.001375 -37.121947 -37.001844 -37.122183 -37.002799 -37.122712 37.002281 -37.122118 -37.002773
Rosario	Buenos Aires	Malvinas Argentinas	Tortuguitas	
General Pringles y Los Pinos	Buenos Aires	Escobar	Maquinista Savio	
Comunidad Pueblo Guarani	Buenos Aires	José C. Paz	José C. Paz	
Mufiz	Buenos Aires	José C. Paz	José C. Paz	
Nueve de Julio	Buenos Aires	Escobar	Matheu	
El Martillo	Buenos Aires	General Pueyrredón	Mar Del Plata	
Calle 29 y Calle 8	Buenos Aires	General Juan Madariaga	General Juan Madariaga	



EL

[Firma manuscrita]



H. Cámara de Diputados de la Nación

Pensión  
1818 y 3240-D-18  
OD 215  
37

Iporá	Buenos Aires	Chascomús	Chascomús	-57.991843 -35.547052, -57.990778 -35.544344 -57.999984 -35.570687, -57.991186 35.870782 -57.991529 -35.549134 57.991685 -35.548191, -57.991701 -35.547641 -57.991803 -35.547314 -57.991862 35.547073 -57.990084 -35.546173, -57.994388 35.546173 -57.994003 -35.547973 57.995341 -35.545119, -57.993182 -35.548926 57.994474 -35.548054 -57.993351
Argentan	Buenos Aires	La Matanza	González Catán	-58.628578 -34.792859, -58.627798 -34.792041 -58.629212 -34.790852 -58.628198 34.790819 -58.628984 -34.790450 58.628728 -34.790834, -58.628702 -34.790877 -58.628634 -34.790871 -58.628372 34.791108 -58.628150 -34.791293 58.628340 -34.791382, -58.628218 -34.791784 -58.627481 -34.791868 -58.626977 34.792118 -58.628042 -34.792254
El Porvenir	Buenos Aires	Lomas de Zamora	Villa Florito	-58.441547 -34.719241, -58.443944 -34.718861 -58.443982 -34.718998 -58.444181 34.718590 -58.444733 -34.719942 58.443405 -34.719249, -58.445043 -34.719215 -58.444348 -34.718241 -58.443999 34.714971 -58.443018 -34.714379 58.442881 -34.714189, -58.443066 -34.714143 -58.442553 -34.714063 -58.441978 34.713707 -58.442490 -34.713074 58.444089 -34.714971, -58.443360 -34.713089 -58.443182 -34.713172 -58.441687 34.713763 -58.441423 -34.714207 58.441659 -34.715895, -58.441128 -34.715929 -58.440472 -34.716800 -58.440731 34.716807 -58.429535 -34.717948 58.440474 -34.716800 -58.440608 -34.716800
Primavera	Buenos Aires	La Matanza	González Catán	-58.643471 -34.753294, -58.644096 -34.751322 -58.644648 -34.750051 -58.644818 34.750082 -58.644182 -34.749734 58.643717 -34.749324, -58.644483 -34.748273 -58.644478 -34.748223 -58.644478 34.748181 -58.642287 -34.746179 58.639448 -34.744233, -58.641870 -34.750243 -58.641831 -34.750367 -58.641831
Cielo Argentino	Buenos Aires	La Matanza	González Catán	-58.652343 -34.742837, -58.648533 -34.749951 -58.646537 -34.749985 -58.653336 34.744482 -58.651172 -34.748233
Uniers	Buenos Aires	Tigre	Rincón De Milberg	-58.593981 -34.435455, -58.595815 -34.430097 -58.598683 -34.436176 -58.594490 34.430882 -58.595318 -34.434404 58.596158 -34.433483, -58.598547 -34.432718 -58.596282 -34.439478 -58.598696 34.432847 -58.598347 -34.432718
Asamblea y Buenos Aires	Buenos Aires	Malvinas Argentinas	Tortuguitas	-58.752738 -34.489985, -58.752338 -34.489041 -58.752831 -34.488891 -58.752734 34.489116 -58.752814 -34.489088 58.752782 -34.489523, -58.751748 -34.489248 -58.751371 -34.489778 -58.752378 34.490750 -58.752088 -34.490727 58.753056 -34.491234, -58.753184 -34.490849 -58.753884 -34.491178 -58.754782 34.490623 -58.753028 -34.490471
General Belgrano	Buenos Aires	Lanús	Lanús Oeste	-58.384002 -34.700497, -58.381320 -34.702658 -58.383547 -34.703334 -58.386095 34.703725 -58.3860861 -34.703747 58.381145 -34.703729, -58.381715 -34.703711 -58.382727 -34.703516 -58.383221 34.703102 -58.384319 -34.702010 58.385003 -34.701455 -58.384099 -34.705387
Monte Tartaglia	Buenos Aires	La Matanza	La Tablada	-58.514089 -34.672443, -58.517714 -34.673387 -58.517802 -34.673290 -58.517772 34.673285 -58.517451 -34.673208 58.517287 -34.672980, -58.516816 -34.672548 -58.518799 -34.672335 -58.515400 34.672282 -58.515843 -34.673812 58.516108 -34.673947, -58.516247 -34.674859 -58.518428 -34.674303 -58.516748 34.674358 -58.516847 -34.674431 58.518948 -34.674345, -58.517917 -34.674279 -58.517278 -34.674039 -58.517287 34.674043 -58.517372 -34.673723
Colón y Calderón de La Barca	Buenos Aires	Tigre	Don Torcuato	-58.655386 -34.488470, -58.655888 -34.485244 -58.652999 -34.487901 -58.653274 34.487514 -58.652730 -34.488288 58.654451 -34.488322, -58.655174 -34.488400 -58.655188 -34.488307 -58.655206
Progreso II	Buenos Aires	Junín	Junín	-60.977083 -34.582988, -60.977921 -34.582415 -60.978127 -34.581833 -60.978127 34.581833 -60.978952 -34.582511



EL



H. Cámara de Diputados de la Nación

Presidencia  
1918 y 3240-D-18  
OD 215  
38

San Juan	Buenos Aires	Junín	Junín	-40.925321 -34.573126; -40.921857 -34.574334 -40.922825 -34.573037 -40.924776 -34.572793 -40.923240 -34.575163
Las Avenidas	Buenos Aires	General Pueyrredón	Mar Del Plata	-37.547014 -38.038440; -37.543399 -38.038147 -37.546189 -38.035708 -37.546140 -38.034038 -37.545991 -38.034476
La Cositas	Buenos Aires	Tigre	Benavidez	-34.893057 -34.414410; -34.891984 -34.415765 -34.893800 -34.416786 -34.894484 -34.415367 -34.892057 -34.414410
General Paz y Córdoba	Buenos Aires	Escobar	Escobar	-34.792048 -34.334275; -34.793339 -34.334304 -34.791050 -34.333822 -34.789632 -34.334925 -34.792048 -34.332225
San Isidro y Hornos	Buenos Aires	Escobar	Escobar	-34.781810 -34.319059; -34.780485 -34.321496 -34.781987 -34.320108 -34.780485 -34.321498 -34.781444 -34.322044 -34.781831 -34.319432 -34.782052 -34.320906 -34.782177 -34.321157 -34.782282
Bradley y Arroyo Morón	Buenos Aires	Hurlingham	Villa Teese	-34.619533 -34.624994; -34.619648 -34.624465 -34.619418 -34.625023 -34.620048 -34.625322 -34.619311 -34.625968 -34.619648 -34.624445 -34.619371 -34.624465 -34.619533 -34.624994 -34.620070
12 de Octubre y G. Vega	Buenos Aires	Bragado	Bragado	-40.501687 -35.107438; -40.502439 -35.109348 -40.504457 -35.108765 -40.503923 -35.107738 -40.502926 -35.107552
Luz y Fuerza II	Buenos Aires	La Matanza	Virrey Del Pino	-34.440528 -34.823547; -34.440720 -34.824872 -34.441344 -34.822983 -34.443077 -34.823681 -34.443744 -34.822878 -34.443904 -34.823122 -34.822977 -34.823991
Padre Urquiza	Buenos Aires	Pilar	Villa Astolfi	-34.892189 -34.483874; -34.893889 -34.475351 -34.891987 -34.478324 -34.893078 -34.482005 -34.891594 -34.479732 -34.893176 -34.483810 -34.891965 -34.483088 -34.891879 -34.483036 -34.893169 -34.483874 -34.890791 -34.481746 -34.890844 -34.482112 -34.890757 -34.478368 -34.892054 -34.482701 -34.894272 -34.483881 -34.893184 -34.481221
La Acelerata	Buenos Aires	La Plata	Arana	-37.891089 -34.898795; -37.894989 -34.898862 -37.898868 -34.898967 -37.892987 -34.898449 -37.898918 -34.898920 -37.898974 -34.898034 -37.892207 -34.896334 -37.891922 -34.898442
Santa Ana I	Buenos Aires	Florencio Varela	Bosques	-34.242108 -34.823839; -34.243167 -34.824884 -34.244780 -34.824022 -34.244760 -34.824022 -34.242836 -34.823504 -34.242428 -34.822886 -34.242799 -34.823331 -34.240601 -34.826173 -34.240667 -34.826449 -34.240051 -34.827022 -34.240081 -34.827232 -34.239727 -34.827227 -34.240091 -34.826976 -34.240861 -34.825805 -34.240808 -34.825813 -34.240158 -34.827385 -34.240183 -34.826875 -34.240873 -34.826029 -34.240010 -34.827282 -34.240898 -34.825813 -34.240481 -34.825385 -34.241430 -34.826661
Los Troncos	Buenos Aires	General Rodríguez	General Rodríguez	-34.895833 -34.603096; -34.895833 -34.603096 -34.892307 -34.603851 -34.899999 -34.603794 -34.894624 -34.595387 -34.890986 -34.603728 -34.893051 -34.603637 -34.603654 -34.603528 -34.894317 -34.603121
Libre Amanecer	Buenos Aires	Lomas de Zamora	Villa Florito	-34.445513 -34.890538; -34.447783 -34.890717 -34.446389 -34.891148 -34.445878 -34.440729 -34.447486 -34.440841 -34.446502 -34.891189 -34.446969 -34.691274 -34.445513 -34.890538 -34.447277
136 y 52	Buenos Aires	La Plata	Los Hornos	-37.898645 -34.894221; -37.898397 -34.893194 -37.898642 -34.894388 -37.890926 -34.893427 -37.893425 -34.892721
Martínez	Buenos Aires	General San Martín	Villa Maipú	-34.574967 -34.541933; -34.574996 -34.541938 -34.574632 -34.541737 -34.542420 -34.542032 -34.542473 -34.542141 -34.542483 -34.542143 -34.542434 -34.542174 -34.542032 -34.542173 -34.542029
Arroyo Morón y Díaz de Solís	Buenos Aires	Hurlingham	Hurlingham	-34.621534 -34.601708; -34.622016 -34.601873 -34.621852 -34.601339 -34.621790 -34.602339 -34.621713 -34.602437 -34.621628 -34.602117 -34.622018 -34.601823
Los Pinos e Hipólito Yrigoyen	Buenos Aires	Chascomús	Chascomús	-34.012973 -35.358184; -34.016708 -35.358088 -34.019548 -35.356813 -34.012930 -35.358713 -34.012973 -35.358184



E L

[Firma manuscrita]





H. Cámara de Diputados de la Nación

Presidencia  
1818 y 3240-D-18  
OD 215  
39

Barrio Bengochea	Buenos Aires	General Rodríguez	General Rodríguez	-34.833644 -34.603342, -58.837600 -34.602424 -58.838811 -34.603440, -58.837587 34.604455, -58.837623 -34.604153 58.836979 -34.604128, -58.837248 -34.603719 -58.837088 -34.603616, -58.836294 34.603889, -58.838581 -34.602732 58.834255 -34.601546, -58.831611 -34.602682
Barrio Soeva	Buenos Aires	Tigre	Rincón De Milberg	-58.833093 -34.387567, -58.833863 -34.386964 -58.832803 -34.387328, -58.832527 34.387429, -58.832724 -34.387639 58.832424 -34.387977, -58.831998 -34.387191 -58.831787 -34.387734, -58.831894 34.388018, -58.831860 -34.388213 58.833180 -34.389178, -58.833318 -34.388338 -58.833083 -34.387142
Arroyo Sarandí	Buenos Aires	Tigre	Benavidez	-58.830767 -34.387726, -58.831626 -34.386769 -58.831349 -34.387388, -58.830997 34.387164, -58.831748 -34.387297 58.831328 -34.386826, -58.832347 -34.388487 -58.832817 -34.387720, -58.831849 34.387388, -58.831679 -34.387454
Barrio Estación Quequén	Buenos Aires	Necochea	Quequén	-58.712654 -58.534521, -58.713717 -58.536619 -58.712638 -58.534451, -58.713142 58.535957, -58.712854 -58.535511
Las Antenas	Buenos Aires	La Matanza	La Tablada	-58.872748 -34.675414, -58.872763 -34.676374 -58.871451 -34.676500, -58.870798 34.673006, -58.870758 -34.673006 58.871807 -34.674643, -58.871217 -34.674916 -58.872237 -34.675679, -58.871078
Gauchito Gil	Buenos Aires	Pilar	Villa Astolfi	-58.887448 -34.478708, -58.888758 -34.476588 -58.885453 -34.480042, -58.883067 34.479743, -58.884088 -34.480936 58.884354 -34.481099, -58.884161 -34.481417 -58.884841 -34.482299, -58.882708 34.481161, -58.882764 -34.481700 58.882560 -34.478464, -58.887468 -34.478000
Santa Ana II	Buenos Aires	Florencio Varela	Bosques	-58.241873 -34.823832, -58.241653 -34.823791 -58.241389 -34.823371, -58.239317 34.825932, -58.241267 -34.823375 58.239475 -34.827089, -58.239293 -34.826996 -58.239252 -34.826762, -58.238452 34.828459, -58.233743 -34.831933 58.234148 -34.822820, -58.228267 -34.829332 -58.236919 -34.820308, -58.239011 34.828680, -58.238908 -34.828787 58.239067 -34.828530, -58.238948 -34.828861 -58.239586 -34.827903, -58.239572 34.827617, -58.240081 -34.827381 58.239654 -34.827157, -58.239896 -34.827189 -58.239892 -34.827189, -58.240262 34.826784, -58.240452 -34.825438 58.240416 -34.826464, -58.240264 -34.825363



EL  
*[Handwritten signature]*



H. Cámara de Diputados de la Nación

Presidencia

1918 y 3240-D-18  
OD 215  
40

Intendente Arreghini y Ministro French	Buenos Aires	Almirante Brown	Glew	-58.366377 -34.860969 -58.358374 -34.878368 -58.361404 -34.860117 -58.362185 34.881281 -58.361176 -34.878966 58.362168 -34.861296 -58.357768 -34.878082 -58.360374 -34.878499 -58.362374 34.877987 -58.360944 -34.880733 58.367278 -34.865488 -58.364863 -34.887669 -58.359170 -34.878731 -58.360716 34.877789 -58.364777 -34.884204 58.361966 -34.878481 -58.362842 -34.881488 -58.357608 -34.878014 -58.357788 34.878325 -58.361163 -34.878057 58.360873 -34.882262 -58.356882 -34.877685 -58.363287 -34.883442 -58.361060 34.880781 -58.366408 -34.884873 58.361674 -34.881064 -58.362513 -34.881429 -58.359318 -34.878207 -58.366719 34.885136 -58.361264 -34.881781 58.361837 -34.882623 -58.358733 -34.899599 -58.363217 -34.884118 -58.358850 34.878533 -58.361781 -34.881053 58.367643 -34.879818 -58.365443 -34.884526 -58.358971 -34.877723 -58.367018 34.883829 -58.367789 -34.884213 58.359458 -34.877081 -58.360537 -34.878392 -58.361346 -34.880091 -58.358919 34.877943 -58.362055 -34.882839 58.360143 -34.890291 -58.363423 -34.881844 -58.362521 -34.883088 -58.365559 34.884586 -58.351838 -34.881135 58.364396 -34.883930 -58.363346 -34.881885 -58.360644 -34.879794 -58.362555 34.884599 -58.367133 -34.883487 58.366249 -34.884901 -58.364080 -34.883800 -58.358985 -34.882302 -58.364389 34.853976 -58.359880 -34.878210 58.367061 -34.882876 -58.364984 -34.885261 -58.364674 -34.884127 -58.368122 34.881128 -58.357874 -34.878323 58.361783 -34.887689 -58.358910 -34.878788
Progreso y Viamonte	Buenos Aires	Ezeiza	Ezeiza	-58.547027 -34.832287 -58.545876 -34.837021 -58.547828 -34.838838 -58.546801 34.858423 -58.547638 -34.838427 58.547791 -34.858211 -58.548025 -34.857830 -58.548253 -34.857889 -58.548880 34.857247 -58.549107 -34.857378 58.549323 -34.858384 -58.548545 -34.858441
Los Naranjos 2	Buenos Aires	General Rodríguez	General Rodríguez	-58.917308 -34.604654 -58.914898 -34.603364 -58.913953 -34.604513 -58.913710 34.604836 -58.913982 -34.605176 58.913971 -34.605376 -58.913820 -34.605650 -58.914945 -34.608263 -58.913731 34.605240 -58.918522 -34.605867 58.913553 -34.604937 -58.914078 -34.605882 -58.367403 -34.800183 -58.367253 -34.800818 -58.361947 -34.799519 -58.361867 34.799579 -58.361381 -34.799187 58.361554 -34.799322 -58.361287 -34.799464 -58.361380 -34.799574 -58.361183 34.799683 -58.360870 -34.800191 58.360947 -34.800178 -58.360737 -34.800347 -58.360586 -34.800485 -58.360379 34.800708 -58.360178 -34.800962 58.360101 -34.801012 -58.360921 -34.801850 -58.360828 -34.801479 -58.360626 34.801818 -58.360274 -34.801827
Diagonal Las Tobas y 1120	Buenos Aires	Florencio Varela	Ingeniero Allan	-58.203644 -34.875794 -58.205481 -34.874348 -58.203358 -34.874323 -58.208499 34.871901 -58.208085 -34.871383 58.206182 -34.871544 -58.208613 -34.874268 -58.202182 -34.875488 -58.202711 34.874391 -58.203644 -34.874264
Marabó	Buenos Aires	General Rodríguez	General Rodríguez	-58.933438 -34.849937 -58.935108 -34.857329 -58.941818 -34.848473 -58.948148 34.851244 -58.934894 -34.842282
La Laguna	Buenos Aires	San Vicente	San Vicente	-58.430313 -35.017671 -58.419848 -35.017232 -58.429248 -35.017763 -58.429734 35.018028 -58.429235 -35.018027
Bosch y Benavidez	Buenos Aires	Tigre	Benavidez	-58.648170 -34.396377 -58.648304 -34.396233 -58.647386 -34.395833 -58.647454 34.395694 -58.646576 -34.394934 58.646643 -34.395530 -58.647882 -34.396887 -58.648170 -34.396377



*[Handwritten signature]*



H. Cámara de Diputados de la Nación

Presidencia  
1918 y 3240-D-18  
OO 215  
41

Los Ceibos 1	Buenos Aires	La Matanza	González Catón	-55.610500 -34.834865, -58.618113 -34.863301 -58.618770 -34.833679, -55.617448 34.802227, -58.613718 -34.799199 58.614402 -34.798661, -58.617844 -34.801497 -58.621858 -34.799137, -55.622975 34.801825, -58.624683 -34.802424 58.623860 -34.803257, -58.621846 -34.804890 -58.621078 -34.805481, -58.619970 34.805221, -58.621034 -34.805573
Kilómetro 26 Cuadro Estación	Buenos Aires	Florencio Varela	Gobernador Costa	-44.106609 -34.807878, -58.706347 -34.807134 -58.704467 -34.807487, -58.704927 34.809322, -58.706609 -34.807826
Los Robles	Buenos Aires	La Plata	Altos De San Lorenzo	-57.904332 -34.960384, -57.903536 -34.960828 -57.904378 -34.961807, -57.903419 34.962164, -57.904121 -34.962805 57.904178 -34.962897, -57.903164 -34.963543 -57.904539 -34.964704, -57.903647 34.961850, -57.904332 -34.960904, -57.904072 34.965886, -57.903001 -34.964878 57.901800 -34.965709, -57.903572 -34.963743
Puente de Hierro	Buenos Aires	La Plata	Altos De San Lorenzo	-57.921808 -34.959637, -57.929798 -34.961241 -57.929908 -34.961269, -57.930323 34.961743, -57.930327 -34.961796 57.930624 -34.962055, -57.930789 -34.962114 -57.930878 -34.962180, -57.931397 34.962595, -57.932484 -34.963613 57.933724 -34.963728, -57.933296 -34.964476 -57.934825 -34.963488, -57.936850 34.960502, -57.932586 -34.962939 57.934878 -34.960010, -57.933723 -34.963828 57.934334 -34.964886, -57.931884
El Ombú	Buenos Aires	General Rodríguez	General Rodríguez	-58.930732 -34.581748, -58.930319 -34.579133 -58.930319 -34.578133, -58.932344 34.579945, -58.932158 -34.581971 58.932985 -34.578412, -58.931181 -34.578589 -58.933195 -34.571053, -58.934196 -34.571578 -58.934618 -34.471306, -58.934654 34.471313, -58.930128 -34.470799 58.935881 -34.471251, -58.935941 -34.471096 -58.936286 -34.471380, -58.935134 34.472872, -58.936072 -34.472885
Mundo Aparte	Buenos Aires	Pilar	Pilar	-40.566714 -33.813788, -40.567889 -33.811133 -40.569492 -33.813816, -40.568585 33.811497, -40.568688 -33.813257 40.566866 -33.813315, -40.568542 -33.812358 -40.569272 -33.812916, -40.567829
Ita	Buenos Aires	General Rodríguez	General Rodríguez	-58.990108 -34.607317, -58.987461 -34.607008 -58.990108 -34.607317, -58.988377 34.608781, -58.989512 -34.608221
El Fortín	Buenos Aires	La Matanza	Virrey Del Pino	-58.675670 -34.819585, -58.676166 -34.826493 -58.676166 -34.826493, -58.676166 -34.826493 34.821187, -58.676166 -34.826493 58.670382 -34.822728, -58.670571 -34.824552 -58.670571 -34.822728, -58.670571 -34.824552 34.822348, -58.670571 -34.822728 58.671822 -34.826097, -58.670571 -34.822728 -58.670740 -34.824375, -58.671596 34.828530, -58.670299 -34.822618 58.670721 -34.829802, -58.671791 -34.825611 -58.672324 -34.829549, -58.679820 34.819585, -58.670213 -34.830229 58.677544 -34.825333, -58.672007 -34.821732 -58.679153 -34.827314, -58.678972 34.831852, -58.670097 -34.831875 58.670487 -34.830493, -58.679709 -34.832843 -58.679071 -34.819153, -58.677431 34.833385, -58.672968 -34.827743 58.671364 -34.827185, -58.670828 -34.824744 -58.670293 -34.827495, -58.670138 34.829534, -58.671322 -34.822353 58.670078 -34.830889, -58.670089 -34.822714 -58.672618 -34.826387, -58.670232 34.831143, -58.671723 -34.821444 58.672446 -34.826264, -58.672704 -34.828634 -58.672071 -34.825763, -58.679864
Villa Angélica	Buenos Aires	Florencio Varela	Florencio Varela	-48.282991 -34.797601, -58.284017 -34.797591 -58.284376 -34.787137, -58.284532 34.796927, -58.284787 -34.798194 58.284487 -34.796478, -58.285122 -34.798180 -58.285145 -34.796180, -58.285372 34.798911, -58.284255 -34.795372 58.284028 -34.795198, -58.282950 -34.795705 -58.283916 -34.785774, -58.283793 34.798939, -58.283782 -34.795988 58.283358 -34.796353, -58.283355 -34.796517 -58.283963 -34.792054, -58.282021



EL



H. Cámara de Diputados de la Nación

Presidencia  
1818 y 3240-D-18  
OD 215  
42

Terraplén y Arroyo Las Piedras	Buenos Aires	Florencio Varela	Florencio Varela	-34.780558 -34.782317, -34.790754 -34.781911 -58.295555 -34.790409, -58.296914 34.789285, -34.799799, -34.789933 58.299591 -34.789581, -58.299374 -34.799299 -58.299349 -34.789270, -58.299164 34.788789, -58.297293 -34.789158 58.297609 -34.788993, -58.297441 -34.799179 -58.297497 -34.789218, -58.297231 34.789432, -58.296957 -34.789373 58.296734 -34.789338, -58.296453 -34.789630 -58.296320 -34.789393, -58.296149 34.789379, -58.296404 -34.789443 58.295728 -34.789753, -58.295577 -34.789717 -58.295100 -34.790074, -58.295117 34.790157, -58.294643 -34.790296 58.294373 -34.790278, -58.293855 -34.790617 -58.293848 -34.790584, -58.293378 34.793793, -58.293473 -34.790373 58.292533 -34.790930, -58.292314 -34.791111 -58.292011 -34.781157, -58.291574 -58.291354 -34.781157, -58.291171
Plaza CGT	Buenos Aires	Almirante Brown	San José	-58.341380 -34.765477, -58.340462 -34.768195 -58.341207 -34.766404, -58.340477 34.769009, -58.341434 -34.767049 58.341475 -34.766218, -58.342377 -34.767889 -58.341720 -34.766344, -58.340477 34.769009, -58.341211 -34.767898 58.340857 -34.768792, -58.341821 -34.768154 -58.341472 -34.800649, -58.342381 -34.799911 -58.341838 -34.796892, -58.342940 34.797740, -58.342172 -34.800649
Chivito y Caballito	Buenos Aires	La Matanza	Virrey Del Pino	-58.411178 -34.716337, -58.411514 -34.716794 -58.410473 -34.714404, -58.410982 34.715733, -58.428538 -34.715123 58.428473 -34.715135, -58.427473 -34.716396 -58.428324 -34.715794, -58.425334 34.716733, -58.425786 -34.717149 58.423323 -34.719647, -58.423221 -34.719852 -58.423823 -34.719614, -58.423396 34.719584, -58.424843 -34.719547 58.424454 -34.719828, -58.425152 -34.719386 -58.425726 -34.718846, -58.426175 34.718904, -58.426313 -34.718401 58.428586 -34.718425, -58.426626 -34.718473 -58.426858 -34.718123, -58.426848 34.718531, -58.427242 -34.718188 58.428445 -34.718874, -58.428476 -34.718406 -58.428777 -34.718023, -58.428118 34.718324, -58.426322 -34.718324
Centenario	Buenos Aires	Lomas de Zamora	Villa Centenario	-58.411178 -34.716337, -58.411514 -34.716794 -58.410473 -34.714404, -58.410982 34.715733, -58.428538 -34.715123 58.428473 -34.715135, -58.427473 -34.716396 -58.428324 -34.715794, -58.425334 34.716733, -58.425786 -34.717149 58.423323 -34.719647, -58.423221 -34.719852 -58.423823 -34.719614, -58.423396 34.719584, -58.424843 -34.719547 58.424454 -34.719828, -58.425152 -34.719386 -58.425726 -34.718846, -58.426175 34.718904, -58.426313 -34.718401 58.428586 -34.718425, -58.426626 -34.718473 -58.426858 -34.718123, -58.426848 34.718531, -58.427242 -34.718188 58.428445 -34.718874, -58.428476 -34.718406 -58.428777 -34.718023, -58.428118 34.718324, -58.426322 -34.718324
Diagonal Via Publica	Buenos Aires	Florencio Varela	Florencio Varela	-58.284864 -34.798182, -58.285417 -34.798373 -58.283498 -34.798180, -58.283334 34.797813, -58.283525 -34.797785 58.283326 -34.797724, -58.283499 -34.797727 -59.011901 -34.386500, -59.011950 -34.385714 -59.011901 -34.385239, -59.011774 34.385461, -59.011901 -34.385239
La Siderera	Buenos Aires	Exaltación de la Cruz	Pavón	-59.011901 -34.386500, -59.011950 -34.385714 -59.011901 -34.385239, -59.011774 34.385461, -59.011901 -34.385239
Penta	Buenos Aires	Quilmes	Quilmes Oeste	-58.319780 -34.736784, -58.319785 -34.740317 -58.319145 -34.740177, -58.319117 34.738294, -58.315467 -34.738733 58.312919 -34.737367, -58.312727 -34.738366 -58.314260 -34.736640, -58.314423 34.738313, -58.311137 -34.738313
Kólinos	Buenos Aires	Quilmes	Quilmes Oeste	-58.307089 -34.741851, -58.306340 -34.743849 -58.306184 -34.744118, -58.306608 34.744340, -58.306649 -34.744257 58.307372 -34.742280, -58.309213 -34.742911 -58.318844 -34.731108, -58.319081 -34.738227 -58.318407 -34.728540, -58.319613 34.728358, -58.319741 -34.727904 58.319909 -34.727180, -58.319889 -34.726718 -58.318474 -34.727073, -58.319131 34.727353, -58.318520 -34.727899 58.317500 -34.727007, -58.319174 -34.729492 -58.315069 -34.725254, -58.314918 34.725327, -58.314751 -34.725916 58.314335 -34.726328, -58.314443 -34.726967 -58.314427 -34.727049, -58.314383 34.727549, -58.314324 -34.727682 58.314346 -34.727167, -58.314129 -34.727244
Finexcor	Buenos Aires	Quilmes	Bernal Oeste	-58.318844 -34.731108, -58.319081 -34.738227 -58.318407 -34.728540, -58.319613 34.728358, -58.319741 -34.727904 58.319909 -34.727180, -58.319889 -34.726718 -58.318474 -34.727073, -58.319131 34.727353, -58.318520 -34.727899 58.317500 -34.727007, -58.319174 -34.729492 -58.315069 -34.725254, -58.314918 34.725327, -58.314751 -34.725916 58.314335 -34.726328, -58.314443 -34.726967 -58.314427 -34.727049, -58.314383 34.727549, -58.314324 -34.727682 58.314346 -34.727167, -58.314129 -34.727244



EL



H. Cámara de Diputados de la Nación

Presidencia  
1919 y 3240-D-18  
OD 215  
43

Compeí	Buenos Aires	Berazategui	Plátanos	-58.175176 -34.777117, -58.174780 -34.777932 -58.175483 -34.779041, -58.175781 -34.778819 -58.175274 -34.778182, -58.175579 -34.777990 -58.176071 -34.778276, -58.176736 -34.778648 -58.175933 -34.777359, -58.176111 -34.777201 58.176175 -34.777231, -58.176299 -34.777140 -58.176497 -34.777119, -58.176722 -34.777117 -58.178282 -34.776239
Mi Rincón	Buenos Aires	General Rodríguez	General Rodríguez	-58.854168 -34.688880, -58.859050 -34.679847 -58.858871 -34.681723, -58.903588 -34.683511 -58.854288 -34.683790
El Complejo	Buenos Aires	Bragado	Bragado	-60.517528 -35.113444, -60.512256 -35.113061 -60.511896 -35.113327, -60.510908 -35.113575 -60.511831 -35.113637, -60.512525 -35.113444 -60.510448 -35.113905, -60.509997 -35.111448 -60.510562 -35.112744, -60.511702 -35.112547 -60.510518
Anahí	Buenos Aires	Chascomús	Chascomús	-57.987918 -35.573677, -57.984034 -35.573799 -57.984497 -35.573197, -57.983490 -35.570208 -57.983277 -35.571051, -57.983625 -35.571257 -57.983628 -35.571429, -57.983979 -35.571251 -57.983940 -35.572015, -57.983778 -35.572131 -57.983301 -35.572511, -57.983100 -35.572580
El Porteño	Buenos Aires	Chascomús	Chascomús	-57.979188 -35.574501, -57.978794 -35.574108 -57.978203 -35.574634, -57.978584 -35.578261 -57.978188 -35.574501
Arroyo Morales y Chivilcoy	Buenos Aires	La Matanza	González Catán	-58.640236 -34.794450, -58.637391 -34.796361 -58.641074 -34.792996, -58.641423 -34.792569 -58.641072 -34.792345, -58.639881 -34.794231 -58.637060 -34.796119, -58.637321 -34.796261
Villa Mónica	Buenos Aires	Florencio Varela	Santa Rosa	-58.283493 -34.833641, -58.284729 -34.834495 -58.283844 -34.834577, -58.283575 -34.834468 -58.283494 -34.834192, -58.283111 -34.834176 -58.282925 -34.833770, -58.282702 -34.833124 -58.282925
Los Aromos	Buenos Aires	9 de Julio	Nueva Do Julio	-60.888305 -35.472195, -60.885412 -35.474626 -60.884365 -35.478187, -60.873370 -35.474282 -60.873075 -35.472183
Matías y Huemul	Buenos Aires	La Matanza	González Catán	-58.630931 -34.756394, -58.630736 -34.756999 -58.631001 -34.757113, -58.629721 -34.756462 -58.629110 -34.756461, -58.627304 -34.756414 -58.628796 -34.756363, -58.628479 -34.756127 -58.628409 -34.754907, -58.628780 -34.755701 -58.628265 -34.755211, -58.630217 -34.756427
Villa Esther	Buenos Aires	Florencio Varela	Estanislao Severo Zeballos	-58.231741 -34.807348, -58.244340 -34.808847 -58.244929 -34.809079, -58.249144 -34.809862 -58.248979 -34.809777, -58.248182 -34.811162 -58.248370 -34.811366, -58.247870 -34.812108 -58.250708 -34.806646, -58.247097 -34.812306 58.248928 -34.813350, -58.248757 -34.813848 -58.247185 -34.813342, -58.247882 -34.813589 -58.247332 -34.813918
Las Violetas	Buenos Aires	Bragado	Bragado	-60.460787 -35.118045, -60.458687 -35.119631 -60.459450 -35.120382, -60.461480 -35.118928 -60.460787 -35.118045
Cascada	Buenos Aires	La Matanza	González Catán	-58.628211 -34.752587, -58.627651 -34.752522 -58.628003 -34.754368, -58.624580 -34.754148 -58.623814 -34.754155, -58.621813 -34.754333 -58.621460 -34.754449, -58.621672 -34.754870 -58.622724 -34.754814, -58.622318 -34.754503 58.623726 -34.754503, -58.624590 -34.754492 -58.626031 -34.754447, -58.626506 -34.754753 -58.622457 -34.754034
Santa Marta	Buenos Aires	Florencio Varela	Estanislao Severo Zeballos	-58.247827 -34.814085, -58.246325 -34.814570 -58.246197 -34.814718, -58.245800 -34.815891 -58.245928 -34.816072, -58.244378 -34.816132 -58.246034 -34.814789, -58.245385 -34.817997 -58.244193 -34.819915, -58.243841 -34.820533 58.245158 -34.820583, -60.242495 -34.821995 -58.242849 -34.822329, -58.243079 -34.822428 -58.244827 -34.819341 58.245227 -34.818510, -58.245111 -34.818238



EL

*[Firma manuscrita]*



H. Cámara de Diputados de la Nación

Presidencia  
1818 y 3240-D-18  
OO 215  
44

El Molino III	Buenos Aires	Florento Varela	San Juan Bautista	-39.381594 -34.799775 ; -58.301332 -34.799535 -58.301170 -34.799417 -58.300943 34.799260 -58.300933 -34.799204 58.300007 -34.797973 -58.298708 -34.797830 -58.300188 -34.797780 -58.299949 34.795421 -58.300360 -34.794886 58.300307 -34.794932 -58.299839 -34.794087 -58.300943 -34.794637 -58.301346 34.795069 -58.300164 -34.793374 58.300493 -34.798354 -58.301152 -34.796386 -58.301175 -34.796180 -58.301193 34.794687 -58.300783 -34.797191 58.301018 -34.798132 -58.301047 -34.798143 -58.301078 -34.798208 -58.301181
Hermanos Islas y Catamarca	Buenos Aires	Bragado	Bragado	-60.499191 -35.107976 -60.499798 -35.107734 -60.499477 -35.107394 -60.499264 35.107484 -60.499183 -35.107498 60.499133 -35.107299 -60.499808 -35.107299 -60.499254 -35.107548 -60.499497
Las Marías	Buenos Aires	Junín	Junín	-40.980905 -34.818233 -40.980011 -34.817501 -40.979483 -34.817748 -40.980192 35.818321 -40.980201 -34.818211 -58.370333 -34.894889 -58.366233 -35.800190 -58.364820 -34.899873 -58.389129 34.899500 -58.384987 -34.896463 58.371690 -34.893883 -58.368783 -34.892843 -58.367938 -34.897165 -58.367345 34.897948 -58.358101 -34.896864 58.367408 -34.899108 -58.366808 -34.899810 -58.363330 -34.898879 -58.363211 35.000184 -58.364773 -35.000898 58.365508 -35.001282 -58.364688 -35.000910 -58.368143 -34.899230 -58.368533
San José 2	Buenos Aires	San Vicente	Alejandro Korn	-40.980489 -34.818544 -40.979384 -34.817818 -40.979117 -34.818185 -40.980004 34.818903 -40.980482 -34.818544 -58.407511 -34.890339 -58.408877 -34.891123 -58.407344 -34.891439 -58.407988 34.890524 -58.407511 -34.890339 -58.407674 34.894373 -58.408359 -34.893341 58.409113 -34.892194 -58.408449 -34.891988 -58.407797 -34.891647 -58.406312 34.893599 -58.407674 -34.894373
Los Almendros	Buenos Aires	Junín	Junín	-58.921177 -34.804491 -58.923118 -34.804643 -58.922079 -34.805784 -58.919098 34.807038 -58.920337 -34.807874 58.921177 -34.804491 -58.920157 -34.805023 -58.877623 -33.878482 -58.878817 -33.878903 -58.877324 -33.878381 -58.877844 33.877044 -58.878560 -33.876613 58.878278 -33.878189 -58.878837 -33.878431 -58.878118 -33.878043 -58.877122
Santa Teresita	Buenos Aires	Almirante Brown	Glew	-40.981073 -34.807331 -58.911570 -34.806452 -58.912271 -34.807623 -58.910778 34.808045 -58.910960 -34.808986 58.909807 -34.808120 -58.910891 -34.807900 -58.910924 -34.807287 -58.912271
Villa Venegochea 2	Buenos Aires	General Rodríguez	General Rodríguez	-40.388188 -33.888188 -60.565538 -33.878817 -40.388072 -33.871279 -60.567111 33.878873 -60.567333 -33.871279 60.568301 -33.878950 -60.569130 -33.878165 -60.568158 -33.878544 -60.568168
Riobamba y Rivero	Buenos Aires	San Pedro	San Pedro	-40.388839 -33.880302 -60.568357 -33.885430 -40.389091 -33.887427 -60.570993 33.883702 -60.574293 -33.881374 60.573327 -33.881530 -60.570273 -33.889687 -60.565829 -33.878757
Los Naranjos 1	Buenos Aires	General Rodríguez	General Rodríguez	-40.567091 -33.874491 -60.567618 -33.878718 -60.567158 -33.875817 -60.568154 33.878179 -60.565187 -33.878491 60.563343 -33.878989 -60.568791 -33.879938 -60.569762 -33.878908 -60.569060 33.877426 -60.567627 -33.874451 60.567091 -33.874691 -60.568891 -33.872928 60.564972 -33.873605 -60.565428 -33.875118 -60.567590 -33.874362 -60.568831
San José I	Buenos Aires	Pergamino	Pergamino	-40.562001 -33.877417 -60.560016 -33.878007 -60.560378 -33.879874 -60.561775 33.879083 -60.561870 -33.878780 60.561873 -33.878292 -60.561947 -33.878809 -60.562028 -33.877472 -60.562001
San José II	Buenos Aires	Pergamino	Pergamino	
La Latita	Buenos Aires	Pergamino	Pergamino	



EL  
*[Handwritten signature]*



H. Cámara de Diputados de la Nación

Presidencia  
1010 y 3240-D-18  
00 215  
45

Bajo Campodónico	Buenos Aires	San Pedro	San Pedro	-59.814181 -33.743386, -59.813459 -33.743130 -59.813416 -33.742138, -59.813273 - 33.742797, -59.813179 -33.743108 59.813238 -33.743448, -59.813240 -33.743396 -59.812493 -33.744290, -59.812707 - 33.744338, -59.813743 -33.743634 59.814700 -33.743772, -59.814181 -33.742380 59.813158 -33.737956, -59.812687 -33.738366 -59.813553 -33.739383, -59.813383 - 33.739874, -59.814113 -33.739785 59.814016 -33.739151, -59.813323 -33.738614 -61.520226 -34.878979, -61.521228 -34.878103 -61.521981 -34.878748, -61.522350 - 34.878523, -61.522170 -34.877265 61.521334 -34.878716, -61.520849 -34.877048 -61.520012 -34.878173, -61.518796 - 34.876294, -61.518179 -34.876502 61.519951 -34.878328, -61.519875 -34.876494 -61.518357 -34.877689, -61.518167 - -64.719805 -34.398445, -58.718537 -34.398499 -58.709564 -34.399328, -58.709437 - 34.396023, -58.709413 -34.395979 58.707818 -34.397245, -58.706463 -34.397538 -58.709303 -34.398147, -58.704434 - 34.398448, -58.705571 -34.399311 58.706494 -34.398832, -58.706496 -34.398778 -58.706990 -34.399046, -58.707163 - 34.399149, -58.708080 -34.399433 58.708187 -34.399621, -58.708664 -34.398883 -58.708778 -34.398729, -58.709413 - 34.397945, -58.709950 -34.397250 58.709479 -34.397114, -58.708665 -34.396445 -58.998116 -34.593371, -58.998077 -34.594584 -58.997341 -34.593189, -58.998010 - 34.593804, -58.998234 -34.598741 58.998011 -34.596017, -58.998086 -34.595454 -58.998383 -34.591747, -58.998199 - 34.592720, -58.998308 -34.592255
Chacra 599	Buenos Aires	Lincoln	Lincoln	-61.521981 -34.878748, -61.522350 - 34.878523, -61.522170 -34.877265 61.521334 -34.878716, -61.520849 -34.877048 -61.520012 -34.878173, -61.518796 - 34.876294, -61.518179 -34.876502 61.519951 -34.878328, -61.519875 -34.876494 -61.518357 -34.877689, -61.518167 - -64.719805 -34.398445, -58.718537 -34.398499 -58.709564 -34.399328, -58.709437 - 34.396023, -58.709413 -34.395979 58.707818 -34.397245, -58.706463 -34.397538 -58.709303 -34.398147, -58.704434 - 34.398448, -58.705571 -34.399311 58.706494 -34.398832, -58.706496 -34.398778 -58.706990 -34.399046, -58.707163 - 34.399149, -58.708080 -34.399433 58.708187 -34.399621, -58.708664 -34.398883 -58.708778 -34.398729, -58.709413 - 34.397945, -58.709950 -34.397250 58.709479 -34.397114, -58.708665 -34.396445 -58.998116 -34.593371, -58.998077 -34.594584 -58.997341 -34.593189, -58.998010 - 34.593804, -58.998234 -34.598741 58.998011 -34.596017, -58.998086 -34.595454 -58.998383 -34.591747, -58.998199 - 34.592720, -58.998308 -34.592255
La Mascota	Buenos Aires	Tigre	Benavídez	-58.998116 -34.593371, -58.998077 -34.594584 -58.997341 -34.593189, -58.998010 - 34.593804, -58.998234 -34.598741 58.998011 -34.596017, -58.998086 -34.595454 -58.998383 -34.591747, -58.998199 - 34.592720, -58.998308 -34.592255 -58.861126 -34.761588, -58.861101 -34.765722 -58.863806 -34.762562, -58.864818 - 34.762368, -58.865327 -34.761323 58.861878 -34.764272, -58.860923 -34.768502 -58.863989 -34.768352, -58.868942 - 34.765112, -58.867113 -34.768085 58.863498 -34.764214, -58.862773 -34.764897 -58.868801 -34.767800, -58.868925 - 34.768136, -58.864684 -34.762443 58.869860 -34.767706, -58.861825 -34.765184 -58.867113 -34.768085, -58.864244 - 34.768499, -58.861191 -34.766845 58.864651 -34.767510, -58.867619 -34.768806 -58.862448 -34.765248, -58.864301 - 34.762785, -58.862640 -34.763846 58.864085 -34.765888, -58.868483 -34.770423 -58.866324 -34.768341, -58.869833 - 34.767703, -58.868700 -34.768953 58.862231 -34.765538, -58.866342 -34.767348 -58.869789 -34.765444, -58.861485 - 34.768007, -58.868880 -34.767198 58.863985 -34.768702, -58.869730 -34.767422 -58.861364 -34.768064, -58.868079 - 34.768816, -58.867980 -34.768948 58.869181 -34.768046, -58.864430 -34.768031 -58.865709 -34.763782, -58.863207 - 34.762888, -58.864688 -34.768824 58.869181 -34.767924, -58.862655 -34.763646 -58.865053 -34.768771, -58.861890 - 34.768494, -58.863587 -34.762194 58.867153 -34.765078, -58.863936 -34.761839 -58.865719 -34.768772, -58.861821 - 34.768147, -58.868408 -34.768783 58.868863 -34.769122, -58.868096 -34.767547 -58.868018 -34.768435, -58.863371 - 34.765386, -58.868631 -34.768385 58.861192 -34.765575, -58.861961 -34.765931 -58.862827 -34.763735, -58.867932 - 34.768848, -58.864853 -34.763362 58.863778 -34.763877, -58.861879 -34.764734 -58.868783 -34.768182, -58.863325 -
Parque Jolly	Buenos Aires	General Rodríguez	General Rodríguez	-58.998116 -34.593371, -58.998077 -34.594584 -58.997341 -34.593189, -58.998010 - 34.593804, -58.998234 -34.598741 58.998011 -34.596017, -58.998086 -34.595454 -58.998383 -34.591747, -58.998199 - 34.592720, -58.998308 -34.592255
Arroyo Las Víboras	Buenos Aires	La Matanza	González Catán	-58.861126 -34.761588, -58.861101 -34.765722 -58.863806 -34.762562, -58.864818 - 34.762368, -58.865327 -34.761323 58.861878 -34.764272, -58.860923 -34.768502 -58.863989 -34.768352, -58.868942 - 34.765112, -58.867113 -34.768085 58.863498 -34.764214, -58.862773 -34.764897 -58.868801 -34.767800, -58.868925 - 34.768136, -58.864684 -34.762443 58.869860 -34.767706, -58.861825 -34.765184 -58.867113 -34.768085, -58.864244 - 34.768499, -58.861191 -34.766845 58.864651 -34.767510, -58.867619 -34.768806 -58.862448 -34.765248, -58.864301 - 34.762785, -58.862640 -34.763846 58.864085 -34.765888, -58.868483 -34.770423 -58.866324 -34.768341, -58.869833 - 34.767703, -58.868700 -34.768953 58.862231 -34.765538, -58.866342 -34.767348 -58.869789 -34.765444, -58.861485 - 34.768007, -58.868880 -34.767198 58.863985 -34.768702, -58.869730 -34.767422 -58.861364 -34.768064, -58.868079 - 34.768816, -58.867980 -34.768948 58.869181 -34.768046, -58.864430 -34.768031 -58.865709 -34.763782, -58.863207 - 34.762888, -58.864688 -34.768824 58.869181 -34.767924, -58.862655 -34.763646 -58.865053 -34.768771, -58.861890 - 34.768494, -58.863587 -34.762194 58.867153 -34.765078, -58.863936 -34.761839 -58.865719 -34.768772, -58.861821 - 34.768147, -58.868408 -34.768783 58.868863 -34.769122, -58.868096 -34.767547 -58.868018 -34.768435, -58.863371 - 34.765386, -58.868631 -34.768385 58.861192 -34.765575, -58.861961 -34.765931 -58.862827 -34.763735, -58.867932 - 34.768848, -58.864853 -34.763362 58.863778 -34.763877, -58.861879 -34.764734 -58.868783 -34.768182, -58.863325 -



EL

[Firma manuscrita]



H. Cámara de Diputados de la Nación

Presidencia

1919 y 3240-O-18

OO 215

48

Lomas Verdes	Buenos Aires	Moreno	La Reja	-58.816783 -34.620560, -58.814710 -34.621201 -58.813308 -34.621087, -58.814434 34.621207, -58.814400 -34.620425 58.813484 -34.620333, -58.814041 -34.619549 -58.812883 -34.621039, -58.812221 34.621215, -58.811120 -34.621215 58.812118 -34.620981, -58.811407 -34.622033 -58.810108 -34.622363, -58.811988 34.623402, -58.810603 -34.623793 58.814948 -34.622326, -58.815837 -34.622377 -58.815354 -34.621315, -58.815577
Sargento Cabral	Buenos Aires	San Pedro	Río Tiba	-59.436424 -33.763810, -59.439545 -33.764610 -59.439406 -33.764472, -59.438121 33.764433, -59.438193 -33.765606 39.438424 -33.763810, -59.440069 -33.767874 59.440077 -33.767182, -59.439545 -33.766181 -59.438821 -33.765717, -59.438204 33.766708, -59.439590 -33.768468
Santa Cecilia	Buenos Aires	La Matanza	González Catán	-58.649209 -34.773177, -58.670445 -34.773779 -58.667621 -34.771917, -58.665099 34.773297, -58.663619 -34.772745 58.646549 -34.773778, -58.648833 -34.773488 -58.643469 -34.771247, -58.648174 34.773109, -58.646023 -34.773886 58.647878 -34.772631, -58.646448 -34.773339 -58.646387 -34.773107, -58.646485 34.770400, -58.671187 -34.773028 58.644400 -34.778810, -58.644798 -34.770084 -58.642632 -34.776378, -58.642730
Oca de Marzo	Buenos Aires	San Nicolás	San Nicolás De Los Arroyos	-60.340338 -33.340590, -60.344401 -33.348434 -60.345520 -33.343793, -60.333593 33.353785, -60.341193 -33.359793 60.340342 -33.340571, -60.336784 -33.357188 -60.336437 -33.357317, -60.338801 33.357142, -60.335391 -33.353967 60.344471 -33.344534, -60.334867 -33.357285
Nueva Esperanza	Buenos Aires	San Isidro	Boulogne Sur Mer	-58.559711 -34.514124, -58.559821 -34.514072 -58.540128 -34.513400, -58.540815 34.513441, -58.540798 -34.513388 58.540877 -34.513254, -58.540725 -34.513115 -58.540818 -34.513079, -58.540032 34.512905, -58.540799 -34.513138 58.540748 -34.513748, -58.539679 -34.513728 -58.540410 -34.513514, -58.540411 -34.513780 -58.498201 -34.512495, -58.498737 34.512904, -58.498079 -34.512469 58.497117 -34.512780, -58.497104 -34.512314 -57.843287 -34.848890, -57.843730 -34.848300 -57.848699 -34.848345, -57.847454 34.848698, -57.848581 -34.848479 57.848743 -34.848827, -57.848287 -34.848480
San Pablo y Echagüe	Buenos Aires	Almirante Brown	Burzaco	-58.315739 -34.713004, -58.314718 -34.713328 -58.315023 -34.714928, -58.314731 34.714899, -58.314547 -34.714824 58.314452 -34.714922, -58.315826 -34.713498 -58.315448 -34.715860, -58.315411 34.715917, -58.315599 -34.716187 58.315713 -34.716054, -58.315874 -34.716764 -58.675727 -34.618436, -58.670489 -34.619711 -58.672492 -34.618327, -58.668346 34.617422, -58.659171 -34.618485 58.669987 -34.618444, -58.671397 -34.619279 -58.671304 -34.618129, -58.671314
Santa Teresita II	Buenos Aires	Berisso	Berisso	-57.843287 -34.848890, -57.843730 -34.848300 -57.848699 -34.848345, -57.847454 34.848698, -57.848581 -34.848479 57.848743 -34.848827, -57.848287 -34.848480
El Triángulo	Buenos Aires	Quilmes	Bernal Oeste	-58.315739 -34.713004, -58.314718 -34.713328 -58.315023 -34.714928, -58.314731 34.714899, -58.314547 -34.714824 58.314452 -34.714922, -58.315826 -34.713498 -58.315448 -34.715860, -58.315411 34.715917, -58.315599 -34.716187 58.315713 -34.716054, -58.315874 -34.716764
Maravilla del Oeste	Buenos Aires	General Rodríguez	General Rodríguez	-58.675727 -34.618436, -58.670489 -34.619711 -58.672492 -34.618327, -58.668346 34.617422, -58.659171 -34.618485 58.669987 -34.618444, -58.671397 -34.619279 -58.671304 -34.618129, -58.671314
El Ombú II	Buenos Aires	Almirante Brown	Glew	-58.373013 -34.872944, -58.374863 -34.878488 -58.378098 -34.878977, -58.374873 34.876426, -58.374320 -34.877158 58.374004 -34.877911, -58.373616 -34.876787 -58.373021 -34.872364
San Ignacio	Buenos Aires	Quilmes	Bernal Oeste	-58.318047 -34.715978, -58.320581 -34.714371 -58.318794 -34.713953, -58.318920 34.711098, -58.314370 -34.713181 58.316473 -34.714873, -58.316326 -34.714816 -58.316447 -34.714816, -58.317214
Villa París	Buenos Aires	Almirante Brown	Glew	-58.375516 -34.875761, -58.375516 -34.875761 -58.375975 -34.874868, -58.374994 34.876251, -58.376421 -34.876148



*[Handwritten signature]*





H. Cámara de Diputados de la Nación

Presidencia

1918 y 3240-D-18

00 215

47

Retiro	Buenos Aires	La Plata	Usandro Olmos	-58.004302 -34.968719, -58.007159 -34.970001 -58.008947 -34.970476, -58.008325 34.975489, -36.003331 -34.970319 58.008487 -34.969892, -58.006617 -34.968623 -58.008617 -34.968388, -58.007634 34.967804, -58.008497 -34.968290 58.009654 -34.967716, -58.008711 -34.968658 -58.009289 -34.966583, -58.008173 34.965453, -58.007730 -34.963791 58.003329 -34.962112, -58.001827 -34.963236 -58.000929 -34.963853, -58.001045 34.964020, -58.000803 -34.964755 58.001801 -34.963188, -58.001201 -34.962128
Villa Lengua 1	Buenos Aires	General Rodríguez	General Rodríguez	-34.979998 -34.888469, -58.729329 -34.807130 -58.728776 -34.877319, -58.929941 34.808151, -58.825329 -34.807132
Roberto Art	Buenos Aires	La Matanza	Virrey Del Pino	-58.706021 -34.902185, -58.714194 -34.893821 -58.707558 -34.898443, -58.705657 34.898411, -58.794715 -34.899133 58.704096 -34.889677, -58.703141 -34.899078 -58.701404 -34.890307, -58.700810 34.890213, -58.700344 -34.890587 58.701719 -34.890818, -58.701785 -34.890637 -58.701502 -34.890794, -58.700734
Bongiovani II	Buenos Aires	Moreno	Paso Del Rey	-58.710401 -34.817276, -58.740254 -34.817249 -58.710129 -34.817343, -58.750037 34.817278, -58.748270 -34.817283 58.748810 -34.817481, -58.748545 -34.817234 -58.748234 -34.817192, -58.747135 34.817178, -58.748448 -34.817203 58.748888 -34.817368, -58.748483 -34.817463 -58.748765 -34.817309, -58.748772 34.817554, -58.748619 -34.817808 58.748728 -34.817874, -58.748463 -34.817837 -58.748719 -34.817799, -58.748704 34.817875, -58.747075 -34.818100 58.747138 -34.818356, -58.747888 -34.818279 -58.748821 -34.818142, -58.748874 34.818193, -58.748143 -34.819458 58.748094 -34.819508, -58.748241 -34.818647 34.818234, -58.748224, -58.748884
Virgen de Itatí	Buenos Aires	Pergamino	Pergamino	-60.555081 -33.888389, -60.557718 -33.889223 -60.555151 -33.890067, -60.553343 33.890333, -60.553043 -33.891741 60.553679 -33.891329, -60.554223 -33.893078 -60.555554 -33.892657, -60.555516 33.893081, -60.553867 -33.891124 -60.555067 -33.891857, -60.555075 -33.892618
Tiro Federal	Buenos Aires	Necochea	Necochea	-58.751781 -34.534995, -58.755866 -34.534256 -58.754983 -34.534983, -58.755840 34.535534, -58.754761 -34.534995
Nini	Buenos Aires	La Plata	Hernández	-58.000395 -34.900948, -58.001134 -34.901629 -58.001715 -34.901219, -58.001415 34.901826, -58.001825 -34.902258 58.002419 -34.902751, -57.999081 -34.905337 -57.998279 -34.902424, -57.998117
Desamparados	Buenos Aires	Pergamino	Pergamino	-60.589085 -33.881191, -60.589285 -33.883415 -60.589147 -33.881779, -60.588711 33.882376, -60.588378 -33.882310 -60.588483 -33.882684, -60.588683 -33.883189 -60.589048 -33.883171, -60.589423 33.883189, -60.589681 -33.883178 -60.589620 -33.883751, -60.589085 -33.883181
GDemes Sur	Buenos Aires	Pergamino	Pergamino	-60.589675 -33.889883, -60.589375 -33.889426 -60.589354 -33.900718, -60.589437 33.900794, -60.589169 -33.900899 -60.589503 -33.900935, -60.589290 -33.901004 -60.589376 -33.900855, -60.589705 33.900735, -60.589741 -33.900394 -60.589822 -33.900741, -60.589875 -33.889381
Belgrano	Buenos Aires	Pergamino	Pergamino	-60.589328 -33.901279, -60.589582 -33.901614 -60.589245 -33.901418, -60.589779 33.902541, -60.589271 -33.902933 -60.589344 -33.901310, -60.589271 -33.902429
9 de Julio y Rivadavia	Buenos Aires	San Pedro	Río Tala	-59.642643 -33.769216, -59.643863 -33.768290 -59.642908 -33.787483, -59.639618 33.771183, -59.638351 -33.770963 59.639075 -33.771183, -59.638145 -33.771746 -59.638377 -33.771819, -49.639163 33.772233, -59.642643 -33.768210
La Unión	Buenos Aires	Quilmes	Quilmes Oeste	-58.328878 -34.747883, -58.328111 -34.747613 -58.328160 -34.747613, -58.329669 34.747007, -58.328331 -34.746211 58.327547 -34.747077, -58.328328 -34.747823
Barrio Primavera	Buenos Aires	Quilmes	Quilmes Oeste	-58.309723 -34.737963, -58.304793 -34.740638 -58.307636 -34.747053, -58.309223 34.737963, -58.307322 -34.737047



ES



H. Cámara de Diputados de la Nación

Presidencia  
1919 y 3240-D-18  
OO 215  
48

Las Maderrtas	Buenos Aires	Lomas de Zamora	Lavellol	-34.420064 -34.811847, -58.420069 -34.812404 -58.421443 -34.811608, -58.421428 34.811524, -58.420591 -34.811115 58.420017 -34.811877, -58.420044 -34.811867
Triángulo de Don José	Buenos Aires	Florencio Varela	Gobernador Costa	-34.322381 -34.800628, -58.321978 -34.801090 -58.322387 -34.801308, -58.322739 34.800831, -54.322343 -34.800638, -58.322318 34.801687, -58.319841 -34.800504 58.318872 -34.801844, -58.320607 -34.802850 -58.322118 -34.801587
Don José IV	Buenos Aires	Florencio Varela	Gobernador Costa	-58.324723 -34.802998, -58.324072 -34.803164 -58.324381 -34.803479, -58.324078 34.803787, -58.324100 -34.803809 58.315094 -34.802581, -58.325176 -34.802489 -58.324222 -34.802998, -58.322880 34.804280, -58.326512 -34.803501 58.327144 -34.802287, -58.327052 -34.802183 -58.325603 -34.802519, -58.322817 34.804114, -58.322880 -34.804280
Pico Rojo	Buenos Aires	General Rodríguez	General Rodríguez	-58.883719 -34.598973, -58.881173 -34.800204 -58.883823 -34.901573, -58.883178 34.802388, -58.888929 -34.588871 58.887644 -34.598557, -58.886529 -34.597642 -58.883719 -34.598973
La Paz II	Buenos Aires	Quilmes	Quilmes Oeste	-58.326798 -34.748413, -58.326739 -34.748271 -58.321527 -34.748224, -58.322891 34.747640, -58.321578 -34.747684 58.321476 -34.748493, -58.326798 -34.748513
La 513	Buenos Aires	Pergamino	Pergamino	-60.552915 -33.911963, -60.552967 -33.912318 -60.552123 -33.912283, -60.552327 33.913164, -60.553468 -33.913017 60.553773 -33.912888, -60.552843 -33.912790 -60.552967 -33.912625, -60.554235 33.912121, -60.554518 -33.912118
Cristo Rey	Buenos Aires	Pergamino	Pergamino	-60.562572 -33.912481, -60.561763 -33.911373 -60.564151 -33.912188, -60.560543 33.912289, -60.559826 -33.912981 60.559904 -33.912310, -60.561967 -33.914287 -60.561289 -33.914565, -60.561222
Luchetti	Buenos Aires	Moreno	Francisco Álvarez	-58.877812 -34.822776, -58.877588 -34.821983 -58.875074 -34.821370, -58.878079 34.822723, -58.879347 -34.824584 58.873407 -34.821321, -58.878373 -34.823589 -58.878881 -34.820973, -58.875183 34.821819, -58.878733 -34.822988 58.877816 -34.822718, -58.873470 -34.822453 -58.876578 -34.822549, -58.878211 34.823288, -58.875874 -34.822354 58.877043 -34.822073, -58.875643 -34.823278
El Tala	Buenos Aires	Quilmes	Quilmes Oeste	-58.322833 -34.748233, -58.327328 -34.758300 -58.323230 -34.754247, -58.322881 34.754480, -58.322891 -34.756881 58.323247 -34.758913, -58.319854 -34.760898 -58.322833 -34.748233
Zabala	Buenos Aires	Almirante Brown	Solano	-58.327887 -34.786100, -58.328398 -34.784439 -58.329886 -34.784543, -58.328184 34.784028, -58.328379 -34.783879 58.328342 -34.783479, -58.328378 -34.784432 -58.328383 -34.784543, -58.327274 34.782011, -58.328558 -34.785189 58.328378 -34.784778, -58.327817 -34.784708
Kennedy II	Buenos Aires	Pergamino	Pergamino	-60.564907 -33.906357, -60.564834 -33.906480 -60.565756 -33.906307, -60.565557 33.906811, -60.565318 -33.906737 60.565181 -33.906797, -60.565027 -33.906879 -60.564713 -33.907251, -60.564488 33.907171, -60.564043 -33.907374 60.563821 -33.907314, -60.563816 -33.907446 -60.563457 -33.907744, -60.563362 33.907742, -60.563299 -33.907688 60.563449 -33.907878, -60.563889 -33.907340 -60.563781 -33.907326, -60.563935 33.907271, -60.563998 -33.907178 60.564271 -33.907141, -60.564459 -33.906950 -60.564906 -33.906730, -60.563176 33.906681, -60.564278 -33.906878
Cavalli	Buenos Aires	San Nicolás	San Nicolás De Los Arroyos	-60.198889 -33.336174, -60.199269 -33.336781 -60.198404 -33.336489, -60.198132 33.336821, -60.197270 -33.337152 60.197563 -33.339964, -60.194873 -33.337368 -60.198454 -33.338443, -60.198288 33.338297, -60.290234 -33.337234 50.198288 -33.338461
Moreno y Derqui	Buenos Aires	Ezeiza	La Unión	-58.335332 -34.843889, -58.333801 -34.844852 -58.333527 -34.846377, -58.334495 34.847299, -58.335352 -34.843889



*E.L.*  
*[Firma manuscrita]*



H. Cámara de Diputados de la Nación

Presidencia

1818 y 3240-D-18

OD 215

49

San Sebastián II	Buenos Aires	Quilmes	Bernal Oeste	-58.314373 -34.727529, -58.314607 -34.728007 -58.314187 -34.728134, -58.314709 34.729944, -58.313882 -34.727813 58.319078 -34.728791, -58.314367 -34.727389 -58.314251 -34.727794, -58.315772 34.728054, -58.315080 -34.725018 58.314723 -34.728885, -58.314170 -34.729040 -58.314501 -34.726512, -58.313590 34.731059, -58.313984 -34.725185 58.314587 -34.728224, -58.313362 -34.729024 -58.314649 -34.724470, -58.315845 34.725454, -58.314644 -34.726343 58.315106 -34.729242, -58.315093 -34.725113 -58.313943 -34.725211, -58.314396 34.727014, -58.315309 -34.728471 58.315190 -34.729013, -58.313406 -34.729912 -58.314373 -34.727281, -58.314101 34.727289, -58.313418 -34.721480 58.314538 -34.724713, -58.313835 -34.725478
California	Buenos Aires	General San Martín	San Andrés	-58.535478 -34.533943, -58.536076 -34.532769 -58.526798 -34.533373, -58.525532 34.532777, -58.534778 -34.534383 -58.534818 -34.533737, -58.534378 -34.534837 -58.538786 -34.534108, -58.538709 34.535143, -58.538182 -34.533217
Quinta 68	Buenos Aires	Almirante Brown	Glew	-58.530825 -34.533890, -58.530813 -34.533890 -58.530778 -34.533849, -58.530728 34.533518, -58.532229 -34.534537
Barrio Morris	Buenos Aires	General San Martín	San Andrés	-58.544448 -34.891804, -58.543927 -34.892233 -58.543289 -34.891948, -58.542440 34.893100, -58.543262 -34.893110 58.541721 -34.892786, -58.540997 -34.892802 -58.540818 -34.893785, -58.540315 34.893513, -58.539758 -34.894135 58.539515 -34.894339, -58.539184 -34.894194 -58.535885 -34.894426, -58.537967 34.894803, -58.537297 -34.894913 58.537175 -34.894930, -58.536337 -34.894690 -58.535283 -34.895878, -58.535719 34.894881, -58.534233 -34.895178 58.533364 -34.896351, -58.533643 -34.896530 -58.534202 -34.897773, -58.533743 34.896115, -58.537943 -34.895375 58.538860 -34.891726, -58.539368 -34.894750 -58.540785 -34.895434, -58.541636 34.894740, -58.542161 -34.893617 58.547061 -34.893526, -58.542591 -34.893301 -58.543127 -34.891337, -58.543578
Sol de Oro	Buenos Aires	Ezeiza	La Unión	-58.544448 -34.891804, -58.543927 -34.892233 -58.543289 -34.891948, -58.542440 34.893100, -58.543262 -34.893110 58.541721 -34.892786, -58.540997 -34.892802 -58.540818 -34.893785, -58.540315 34.893513, -58.539758 -34.894135 58.539515 -34.894339, -58.539184 -34.894194 -58.535885 -34.894426, -58.537967 34.894803, -58.537297 -34.894913 58.537175 -34.894930, -58.536337 -34.894690 -58.535283 -34.895878, -58.535719 34.894881, -58.534233 -34.895178 58.533364 -34.896351, -58.533643 -34.896530 -58.534202 -34.897773, -58.533743 34.896115, -58.537943 -34.895375 58.538860 -34.891726, -58.539368 -34.894750 -58.540785 -34.895434, -58.541636 34.894740, -58.542161 -34.893617 58.547061 -34.893526, -58.542591 -34.893301 -58.543127 -34.891337, -58.543578
Arregui y Della Valle	Buenos Aires	Almirante Brown	Glew	-58.5371810 -34.887905, -58.538079 -34.884496 -58.5367804 -34.885733, -58.538868 34.886077, -58.5364719 -34.884117 58.5369329 -34.886413, -58.5365431 -34.884487 -58.5369891 -34.886471, -58.5370175 34.885818, -58.5371018 -34.883405
Villa Cordoba	Buenos Aires	Tandil	Tandil	-57.182784 -37.332856, -57.183788 -37.332856 -57.182908 -37.332856, -57.182907 37.332822, -57.180168 -37.332758 57.185386 -37.330360, -57.182756 -37.332765 -57.185831 -37.330911, -57.185440 37.332935, -57.183888 -37.332999 57.181574 -37.330311, -57.185130 -37.331044 -57.184840 -37.331072, -57.184548 37.331824, -57.183844 -37.332738 57.183491 -37.332815, -57.183543 -37.333041 -57.183858 -37.333344, -57.184201 37.333825, -57.184473 -37.333929 57.184488 -37.333978, -57.185447 -37.334418 -57.185967 -37.333887, -57.184363 37.333868, -57.184463 -37.333735 57.184207 -37.333878, -57.184463 -37.334482 -57.184437 -34.847291, -58.544847 -34.844540 -58.542759 -34.849291, -58.542726 34.840723, -58.543292 -34.851573 58.544837 -34.847292
Los Cruceles	Buenos Aires	Almirante Brown	Ministro Rivadavia	-58.534543 -34.535437, -58.534063 -34.535199 -58.534503 -34.535437, -58.534294 34.535575, -58.537281 -34.534332
California	Buenos Aires	General San Martín	San Andrés	-58.534543 -34.535437, -58.534063 -34.535199 -58.534503 -34.535437, -58.534294 34.535575, -58.537281 -34.534332



Handwritten signature and scribbles.



H. Cámara de Diputados de la Nación

Presidencia  
1919 y 3240-D-18  
OO 215  
50

El Hatadero	Buenos Aires	Quilmes	Bernal	-54.24444 -34.706905, -58.744413 -34.706837 -58.263927 -34.706152, -58.265429 34.706105, -58.263092 -34.706173 -54.244431 -34.706256, -58.267855 -34.706480 -58.262815 -34.707379, -58.258863 34.706444, -58.258380 -34.708397 58.258496 -34.709709, -58.259250 -34.709492 -58.259325 -34.709610, -58.260429 34.710178, -58.260339 -34.709314
Los Pinos	Buenos Aires	Almirante Brown	Ministro Rivadavia	-58.344133 -34.839690, -58.349718 -34.835504 -58.346183 -34.833210, -58.346571 34.832854, -58.341974 -34.837893 58.333358 -34.839255, -58.345133 -34.839297
Las Tunas	Buenos Aires	Tandil	Tandil	-59.144778 -37.344804, -59.147185 -37.344147 -59.148294 -37.344503, -59.148671 37.344844, -59.145742 -37.344867 59.148895 -37.345001, -59.149111 -37.344898 -59.149370 -37.344876, -59.149742 37.343848, -59.150147 -37.343343 59.149599 -37.343044, -59.148890 -37.342764 -59.145258 -37.343378, -59.144532 37.342518, -59.143789 -37.342253
Sin Nombre	Buenos Aires	Luján	Olivera	-59.233992 -34.621328, -59.233101 -34.620000 -59.231504 -34.622065, -59.232739 34.622644, -59.232882 -34.623237 59.235381 -34.621302, -59.234465 -34.621844 -59.232072 -34.624748, -59.232478 34.622842, -59.232628 -34.619927 59.237013 -34.622844, -59.234433 -34.621745
Padre Varela	Buenos Aires	Luján	Luján	-59.129298 -34.581519, -59.130875 -34.582300 -59.129777 -34.581143, -59.130651 34.580118, -59.128171 -34.578104 59.127141 -34.577221, -59.128478 -34.578484 -59.123713 -34.580083, -59.124750 34.580973, -59.124111 -34.581934 59.125455 -34.581700, -59.124894 -34.581537
Villa Laza	Buenos Aires	Tandil	Tandil	-59.161833 -37.327424, -59.167481 -37.325006 -59.164318 -37.323771, -59.164434 37.323778, -59.163556 -37.327488 59.162493 -37.324211, -59.162283 -37.324918 -59.161420 -37.328144, -59.163736 37.324344, -59.163407 -37.326340 59.165201 -37.323199, -59.163375 -37.324706 -59.165201 -37.323199, -59.163375
Ameghino	Buenos Aires	Luján	Luján	-59.081207 -34.539342, -59.080148 -34.541173 -59.081960 -34.542013, -59.083777 34.542812, -59.084937 -34.538180 59.087908 -34.536910, -59.084397 -34.534198 -59.088821 -34.535523, -59.085223 34.533803, -59.083766 -34.533795 59.087849 -34.532118, -59.081818 -34.538865
Esperanza	Buenos Aires	La Matanza	Virrey Del Pino	-58.634580 -34.834781, -58.633061 -34.837093 -58.626294 -34.837915, -58.638241 34.834373, -58.639387 -34.837341 58.643003 -34.834363, -58.639934 -34.832113 -58.640533 -34.832030, -58.640837 34.831242, -58.639761 -34.830770 58.639184 -34.830484, -58.638291 -34.830372 -58.637233 -34.840860, -58.632996 34.840249, -58.638129 -34.840124 58.637040 -34.847184, -58.636135 -34.847891 -58.635847 -34.843143, -58.634505 34.847190, -58.632197 -34.845218 58.631780 -34.849081, -58.638969 -34.847654 -58.630229 -34.848845, -58.630503 34.849928, -58.630688 -34.850473 58.631078 -34.851364, -58.630933 -34.851882 -58.630843 -34.852243, -58.630936 34.852384, -58.631024 -34.852388 58.631330 -34.853148, -58.631824 -34.853259 34.853148, -58.631330 -34.853259
San Pedro	Buenos Aires	Luján	Luján	-59.124890 -34.537407, -59.128004 -34.535318 -59.124407 -34.537454, -59.127474 34.537272, -59.128090 -34.532497
La Loma	Buenos Aires	Luján	Luján	-59.118684 -34.548241, -59.118098 -34.548488 -59.118348 -34.549050, -59.118382 34.549133, -59.117304 -34.550762 59.119207 -34.548001, -59.118584 -34.548241 -59.120055 -34.537493, -59.120493 -34.531642 -59.120037 -34.531304, -59.119347 34.532178, -59.120055 -34.532482
San Rafael I	Buenos Aires	San Fernando	San Fernando	-58.568533 -34.440642, -58.567159 -34.441353 -58.564310 -34.445942, -58.567088 34.444594, -58.564318 -34.447221 58.567015 -34.447858, -58.563703 -34.445647



EL  
*[Handwritten signature]*



H. Cámara de Diputados de la Nación

Presidencia  
1919 y 3240-O-18  
OO 215  
51

Mitre	Buenos Aires	San Miguel	Santa María	-58.731483 -34.572382, -58.721282 -34.581442 -58.726444 -34.565322, -58.725416 34.581337, -58.731416 -34.576974, 58.718522 -34.568442, -58.722472 -34.570792 -58.729513 -34.574938, -58.736373 34.571728, -58.734723 -34.573281 58.724488 -34.580457, -58.735863 -34.589128 -58.729718 -34.578374, -58.722453 34.579449, -58.720906 -34.576430 58.735511 -34.570884, -58.731681 -34.570010 -58.737424 -34.564334, -58.739688 34.564331, -58.727949 -34.579589 58.721711 -34.578032, -58.722224 -34.580126 -58.734006 -34.565558, -58.725635 34.579547, -58.734985 -34.564316 58.728011 -34.579492, -58.726444 -34.580522 -58.724878 -34.573748, -58.735362 34.572475, -58.731344 -34.577082 58.737648 -34.569299, -58.724299 -34.580451 -58.732170 -34.576379, -58.731248
La Esperanza	Buenos Aires	Zárate	Zárate	-59.033808 -34.120631, -59.032734 -34.120629 -59.031122 -34.119292, -59.036809 34.119457, -59.038672 -34.119403 59.030299 -34.120295, -59.030479 -34.120388 -59.030158 -34.120746, -59.031210 34.121298, -59.032560 -34.122007 59.032908 -34.122179, -59.032967 -34.122256 -59.034792 -34.122748, -59.036324 34.123063, -59.038931 -34.123382 59.038533 -34.123107, -59.036889 -34.122323 -59.034173 -34.120774, -59.031608
Barrio Cementerio	Buenos Aires	Zárate	Zárate	-59.037308 -34.124160, -59.040907 -34.123743 -59.039731 -34.124437, -59.040907 34.123743, -59.038449 -34.124425
El Alto	Buenos Aires	Merlo	Pontevedra	-58.702884 -34.741861, -58.700041 -34.739573 -58.697781 -34.741803, -58.700061 34.741893, -58.698660 -34.742597 58.701181 -34.743203, -58.702154 -34.741261 -59.078384 -34.588949, -59.078771 -34.589552 -59.082861 -34.571786, -59.084471 34.570613, -59.082182 -34.589491 59.078672 -34.588382, -59.080628 -34.587123 -59.078372 -34.566152, -59.077687 34.587358, -59.078615 -34.567874
Ma'pú y Pinamar	Buenos Aires	Esteban Echeverría	Nueva De Abril	-58.495732 -34.749132, -58.497188 -34.747992 -58.496711 -34.747898, -58.495337 34.747021, -58.494355 -34.748378 58.497141 -34.749444, -58.498218 -34.748357 -58.498751 -34.748790, -58.499212
Defensores Unidos	Buenos Aires	San Pedro	San Pedro	-59.449190 -37.649211, -59.450189 -37.648449 -59.449836 -37.648501, -59.448978 37.649211, -59.449190 -37.649211
La Movidiza I	Buenos Aires	Tandil	Tandil	-59.177333 -37.304092, -59.175045 -37.305925 -59.178287 -37.306384, -59.178443 37.308579, -59.178286 -37.308323 59.179218 -37.307994, -59.180646 -37.306821 -59.179459 -37.308328, -59.177352
Santa Rita y Avenida Doctor Gilberto Elizalde	Buenos Aires	Esteban Echeverría	Nueva De Abril	-58.485215 -34.744894, -58.484831 -34.743299 -58.485044 -34.743211, -58.485140 34.744489, -58.481933 -34.744854
Sefeto de Gaona	Buenos Aires	General Rodríguez	General Rodríguez	-58.881450 -34.604771, -58.877172 -34.604421 -58.873534 -34.603332, -58.873393 34.602669, -58.874000 -34.604553 58.874282 -34.605231, -58.875823 -34.607416 -58.875756 -34.607345, -58.876483 34.607152, -58.877953 -34.607183 58.878279 -34.607583, -58.879693 -34.607329 -58.881450 -34.606721, -58.880846 34.606370, -58.878329 -34.607475
Villa Gaucho	Buenos Aires	Tandil	Tandil	-59.108776 -37.310379, -59.106107 -37.312673 -59.107181 -37.313579, -59.108240 37.312994, -59.109137 -37.313748 59.109705 -37.312836, -59.109372 -37.312744 -59.108855 -37.312989, -59.108412 37.312548, -59.109372 -37.312748



Handwritten signature and scribbles.



H. Cámara de Diputados de la Nación

Presidencia  
1919 y 3240-O-18  
OO 215  
52

Las Flores	Buenos Aires	Merlo	Libertad	58.661834 -34.704325 -58.663660 -34.711817 -58.661844 -34.711880 -58.660029 34.713794 -58.667002 -34.713819 58.663821 -34.714837 -58.664217 -34.711066 -58.664457 -34.714981 -58.665062 34.715374 -58.665483 -34.713286 58.668335 -34.718001 -58.670389 -34.717067 -58.670433 -34.717918 -58.673088 34.710996 -58.671593 -34.709390 58.672923 -34.706580 -58.673383 -34.708229 -58.674192 -34.708862 -58.673483 34.709382 -58.673921 -34.709400 58.673428 -34.709945 -58.673841 -34.710320 -58.675134 -34.709419 -58.674977 34.709183 -58.674364 -34.708801 58.674528 -34.708617 -58.675222 -34.708038 -58.674846 -34.707307 -58.674103 34.709641 -58.672493 -34.708126 58.672190 -34.707814 -58.673958 -34.706448 -58.672283 -34.705881 -58.670218 34.707118 -58.669639 -34.706332 58.670202 -34.706012 -58.669878 -34.705873 -58.670594 -34.705046 -58.668073 34.704112 -58.666040 -34.705705 58.665334 -34.703011 -58.664627 -34.705441
Mercosur	Buenos Aires	La Plata	Hernández	58.013418 -34.903683 -58.013153 -34.903428 -58.012805 -34.903847 -58.010993 34.907799 -58.010784 -34.902000 58.010479 -34.903210 -58.010865 -34.903579 -58.011182 -34.903846 -58.010348 34.904477 -58.012383 -34.906468 58.013694 -34.907642 -58.013819 -34.907563 -58.012860 -34.906447 -58.014272 34.905353 -58.013210 -34.904736
TerraPlén y San Juan	Buenos Aires	Florencio Varela	Florencio Varela	58.257798 -34.803883 -58.257801 -34.803466 -58.257994 -34.807931 -58.258107 34.803183 -58.256300 -34.803478 58.257041 -34.803173 -58.255327 -34.803704 -58.255142 -34.803844 -58.254827 34.803784 -58.254532 -34.803927 58.255408 -34.804419 -58.255827 -34.807984 -58.257268 -34.803045 -58.256711
Boliviana	Buenos Aires	La Plata	Tofesá	57.988995 -34.987828 -57.989508 -34.988477 -57.988437 -34.989302 -57.987907 34.989408 -57.989183 -34.987816 58.123451 -57.123382 -58.123451 -57.123188 -58.122357 -57.298250 -58.124567 57.298292 -57.298251 -57.298292
Blandengues y Montañeses	Buenos Aires	Merlo	Libertad	58.684283 -34.712018 -58.684542 -34.710879 -58.683795 -34.710350 -58.683046 34.711880 -58.684233 -34.712178 58.684185 -34.712730 -58.684787 -34.712964 -58.683570 -34.713274 -58.683570 34.712842 -58.684232 -34.712332
Sin Nombre	Buenos Aires	General San Martín	San Andrés	58.526373 -34.558181 -58.526221 -34.553932 -58.526207 -34.554083 -58.526395 34.553825 -58.528707 -34.553083 58.488471 -34.488749 -58.488173 -34.488231 -58.489254 -34.488181 -58.489264 34.488156 -58.489651 -34.487854 58.489329 -34.487829 -58.490221 -34.487284 -58.488357 -34.485361 -58.488086 34.485899 -58.487872 -34.488333 58.487768 -34.488428 -58.487701 -34.489963 -58.487222 -34.487341 -58.487795 34.487688 -58.488071 -34.488166
Basualdo	Buenos Aires	Tigre	Don Torcuato	58.628028 -34.474087 -58.628614 -34.474443 -58.628644 -34.475002 -58.628494 34.478473 -58.628775 -34.478584 58.631845 -34.478266 -58.632158 -34.478289 -58.632228 -34.478439 -58.632288 34.478484 -58.632357 -34.478547 58.632325 -34.478730 -58.632376 -34.478798 -58.632532 -34.478883 -58.632629 34.478977 -58.632775 -34.479145 58.634532 -34.479800 -58.634183 -34.479599 -58.632778 -34.478271 -58.632389 34.478288 -58.631208 -34.477178 58.632834 -34.478280 -58.632344 -34.478285
FFCC San Martín y Crucero La Argentina	Buenos Aires	José C. Paz	José C. Paz	58.811280 -34.499683 -58.811287 -34.499689 -58.811418 -34.499791 -58.811604 34.499629 -58.811675 -34.499715 58.811451 -34.499804 -58.811294 -34.499963 -58.811146 -34.500072 -58.810975 34.499871 -58.810363 -34.500187 58.810538 -34.499851 -58.810788 -34.499518



Handwritten signature and scribbles.



H. Cámara de Diputados de la Nación

Presidencia  
1918 y 3240-D-18  
OO 215  
53

La Unión	Buenos Aires	La Plata	Tofona	57.96009 -34.879611, -57.968387 -34.880284 -57.968316 -34.880418 -57.968470 34.860561 -57.968504 -34.880579 57.969034 -34.880173, -57.968943 -34.879973 -57.967825 -34.878905 -57.967297 34.878508 -57.966386 -34.878880 57.966392 -34.878703, -57.965923 -34.878996 -57.965903 -34.879181 -57.965872 34.879645 -57.966391 -34.880291 57.966670 -34.880334, -57.967663 -34.881131 -57.967032 -34.880262 -57.965118
La Celeste	Buenos Aires	Junín	Junín	-60.972715 -34.583041, -60.971468 -34.584044 -60.970853 -34.584523 -60.971218 34.584794 -60.971395 -34.584798 -60.972185 -34.583537, -60.972253 -34.583201
Costa Esperanza	Buenos Aires	General San Martín	Loma Hermosa	-58.600294 -34.536477, -58.600629 -34.536003 -58.600585 -34.537277 -58.600959 34.531118 -58.601767 -34.531070 -58.600717 -34.540981, -58.600811 -34.540345 -58.599948 -34.540894 -58.599404 34.531122 -58.599168 -34.533000 -58.597334 -34.534318, -58.597037 -34.534187 -58.598358 -34.536027 -58.598450
Barrio Cartero	Buenos Aires	Hurlingham	Hurlingham	-58.649549 -34.594387, -58.649733 -34.593940 -58.650026 -34.594243 -58.649877 34.594351 -58.649725 -34.593981 -58.649815 -34.593913, -58.649288 -34.594123 -58.649388 -34.594196 -58.649673 34.594382 -58.649749 -34.594354 -58.649358 -34.594316 -58.649811 -34.594374
La Usina	Buenos Aires	La Plata	José Melchor Romero	-58.613983 -34.934182, -58.613431 -34.934606 -58.613932 -34.934950 -58.613885 34.933833 -58.613469 -34.934321 -58.614866 -34.935012, -58.614388 -34.934403 -58.614440 -34.935537, -58.613547 -34.934844 -58.613243 -34.935674 -58.613104 34.936641 -58.611859 -34.936706 -58.611986 -34.936723, -58.612461 -34.937175 -58.612373 -34.936553 -58.616663 34.935337 -58.612181 -34.937254
Concordia y Rufino Zede	Buenos Aires	La Matanza	Virrey Del Pino	-58.767461 -39.340461, -58.769344 -39.332333 -58.766150 -39.339674 -58.768293 39.341187 -58.766922 -39.339999 -58.773007 -39.337255, -58.772113 -39.336149 -58.790283 -34.538043, -58.790688 -34.539457 -58.791688 -34.534705 -58.792932 34.533889 -58.792813 -34.533959 -58.792714 -34.532244, -58.793038 -34.532934 -58.793961 -34.531858 -58.792429 34.532331 -58.793069 -34.532614 -58.793034 -34.532798, -58.793148 -34.533038 -58.793718 -34.532182 -58.793248 34.532370 -58.789026 -34.534264 -58.788793 -34.534897, -58.789447 -34.535186 -58.789581 -34.535502 -58.789653 34.534476 -58.790283 -34.536047
Barrio Los Malvones	Buenos Aires	Necochea	Necochea	-58.767461 -39.340461, -58.769344 -39.332333 -58.766150 -39.339674 -58.768293 39.341187 -58.766922 -39.339999 -58.773007 -39.337255, -58.772113 -39.336149 -58.790283 -34.538043, -58.790688 -34.539457 -58.791688 -34.534705 -58.792932 34.533889 -58.792813 -34.533959 -58.792714 -34.532244, -58.793038 -34.532934 -58.793961 -34.531858 -58.792429 34.532331 -58.793069 -34.532614 -58.793034 -34.532798, -58.793148 -34.533038 -58.793718 -34.532182 -58.793248 34.532370 -58.789026 -34.534264 -58.788793 -34.534897, -58.789447 -34.535186 -58.789581 -34.535502 -58.789653 34.534476 -58.790283 -34.536047
Eucaliptus	Buenos Aires	General San Martín	José León Suárez	-58.767461 -39.340461, -58.769344 -39.332333 -58.766150 -39.339674 -58.768293 39.341187 -58.766922 -39.339999 -58.773007 -39.337255, -58.772113 -39.336149 -58.790283 -34.538043, -58.790688 -34.539457 -58.791688 -34.534705 -58.792932 34.533889 -58.792813 -34.533959 -58.792714 -34.532244, -58.793038 -34.532934 -58.793961 -34.531858 -58.792429 34.532331 -58.793069 -34.532614 -58.793034 -34.532798, -58.793148 -34.533038 -58.793718 -34.532182 -58.793248 34.532370 -58.789026 -34.534264 -58.788793 -34.534897, -58.789447 -34.535186 -58.789581 -34.535502 -58.789653 34.534476 -58.790283 -34.536047
El Progreso	Buenos Aires	Zárate	Zárate	-59.088805 -34.136694, -59.081289 -34.138719 -59.072288 -34.131639 -59.072949 34.131908 -59.086346 -34.140037 -59.080239 -34.138830, -59.081412 -34.135792 -59.079340 -34.134712 -59.072993 34.131238 -59.076682 -34.133951 -59.072980 -34.131238, -59.081287 -34.138941 -59.081484 -34.134388, -59.079913 -34.131338 -59.079512 -34.133488 -59.078845 34.131167 -59.076851 -34.131132 -59.077748 -34.132605, -59.079864 -34.133898 -59.079712 -34.133403 -59.076462 34.132858 -59.077712 -34.132834 -59.076873 -34.133878, -59.084401 -34.127448 -59.084657 -34.127858 -59.084514 34.127677 -59.081589 -34.128054 -59.086831 -34.128682, -59.089051 -34.129845 -59.079813 -34.128174 -59.070749 34.128951 -59.085547 -34.128918 -59.086841 -34.128782, -59.086389 -34.127678 -59.083530 -34.126035 -59.080635 34.124460 -59.079711 -34.122555 -59.084878 -34.122453, -59.094204 -34.121838



EL

*[Handwritten signature]*



H. Cámara de Diputados de la Nación

Presidencia  
1919 y 3240-D-18  
OD 215  
54

Los Olivos	Buenos Aires	Malvinas Argentinas	Pablo Nogués	-58.684617 -34.478065, -58.694316 -34.480578 -58.696790 -34.479994, -58.697680 - 34.478819, -58.697820 -34.478730 58.698177 -34.478262, -58.698197 -34.478203 -58.697637 -34.477899, -58.697927 - 34.477429, -58.698323 -34.477548 58.697977 -34.477958, -58.698380 -34.478199 -58.698479 -34.477821, -58.695317 - 34.477742, -58.698474 -34.477473 58.698163 -34.477385, -58.698218 -34.477131 -58.698285 -34.476802, -58.698149 - 34.476749, -58.697973 -34.476607 58.697891 -34.476614, -58.697723 -34.476817 -58.698977 -34.478998, -58.698974 - 34.477379, -58.698876 -34.477283 58.698813 -34.477338, -58.698219 -34.477174 -58.698832 -34.477331, -58.698708 - 34.477731, -58.695943 -34.478902 58.695453 -34.478290, -58.6951520 -34.478493 -58.694780 -34.478433, -58.694826 - 34.479813, -58.694314 -34.480614
El Trunfo	Buenos Aires	Almirante Brown	Ministro Rivadavia	-58.342333 -34.888602, -58.342730 -34.885867 -58.342730 -34.885814, -58.343351 - 34.884898, -58.339559 -34.882995 58.338343 -34.884700, -58.341200 -34.886151 -58.342153 -34.882027
Barro San Francisco	Buenos Aires	San Pedro	San Pedro	-58.684566 -33.680577, -58.685114 -33.680153 -58.684578 -33.679541, -58.684348 - 33.680777, -58.682817 -33.679784
Thompson y Camino Navarro	Buenos Aires	General Rodríguez	General Rodríguez	-58.970299 -34.622648, -58.970779 -34.622062 -58.970478 -34.621871, -58.971542 - 34.620488, -58.970883 -34.620187 58.970848 -34.620145, -58.970230 -34.619823 -58.970221 -34.619830, -58.969332 - 34.619445, -58.969345 -34.620347 58.968908 -34.620378, -58.968401 -34.621030 -58.969472 -34.621899, -58.969472 - 34.622080, -58.970003 -34.622467 58.970011 -34.622443, -58.970295 -34.622468
Gaudi	Buenos Aires	Coronel de Marina Leonardo Rosales	Punta Alta	-62.087748 -38.848382, -62.087871 -38.850290 -62.088785 -38.850408, -62.087212 - 38.848353, -62.088789 -38.850408 62.088451 -38.848291, -62.088161 -38.850331 -62.088743 -38.848674, -62.088689 - 38.849991, -62.088243 -38.849191 62.088184 -38.848481, -62.088031 -38.849954 -62.087790 -38.848333, -62.088292 - 38.849144, -62.088278 -38.850370 62.087508 -38.850234, -62.088517 -38.848256 -62.088723 -38.848593, -62.088520 - 38.851439, -62.088408 -38.851888 62.088289 -38.852031, -62.088040 -38.851191 -62.088040 -38.853181, -62.087350 - 38.851338, -62.087130 -38.852144 62.088331 -38.852248, -62.088466 -38.852114 -62.087407 -34.613401, -58.708115 -34.608731 -58.707807 -34.609687, -58.707025 - 34.608893, -58.704883 -34.610853 58.703374 -34.613060, -58.705620 -34.611377 -58.705347 -34.611430, -58.707882 - 34.607867, -58.704374 -34.611318
Rodo del Cielo	Buenos Aires	Ituzingó	Villa Udaondo	-58.703374 -34.613060, -58.705620 -34.611377 -58.705347 -34.611430, -58.707882 - 34.607867, -58.704374 -34.611318



24





H. Cámara de Diputados de la Nación

Presidencia

1818 y 3240-D-18

OO 215

55

Ferrocarril Roca	Buenos Aires	Bahía Blanca	Bahía Blanca	-62.311567 -38.708953, -62.310816 -38.704278 -62.307000 -38.704259, -62.329668 38.704709, -62.329377 -38.704782 62.327426 -38.705707, -62.322564 -38.707391 -62.320002 -38.708905, -62.318074 38.710902, -62.314986 -38.710916 62.313856 -38.711773, -62.317916 -38.711829 -62.312436 -38.712044, -62.312354 38.712067, -62.310304 -38.712807 62.318788 -38.713748, -62.310818 -38.713113 -62.311152 -38.713832, -62.311103 38.713432, -62.312264 -38.713761 62.313854 -38.713271, -62.314874 -38.713217 -62.318093 -38.710889, -62.319049 38.710792, -62.320171 -38.710228 62.320299 -38.718187, -62.311350 -38.709767 -62.321493 -38.709753, -62.322443 38.709319, -62.322343 -38.709351 62.323725 -38.708616, -62.322742 -38.708742 -62.324748 -38.708292, -62.324881 38.708261, -62.328907 -38.707808 62.326042 -38.707800, -62.327074 -38.707318 -62.327754 -38.707258, -62.328143 38.706784, -62.328378 -38.706804 62.329442 -38.706343, -62.329808 -38.704138 -62.329499 -38.705844, -62.329587
Perque Ibáñez	Buenos Aires	San Vicente	San Vicente	-34.383339 -35.000059, -34.394224 -35.015094 -34.395528 -35.006312, -34.394534 35.004237, -34.394848 -35.003381 34.394323 -34.813144, -34.394593 -35.003862 -34.398893 -35.002152, -34.395491 35.004607, -34.394178 -35.006749 34.395307 -35.004808, -34.391872 -35.010172 -34.394441 -35.004613, -34.398864 34.397916, -34.391960 -35.010131 34.390865 -35.007822, -34.398728 -35.014106 -34.394588 -35.013743, -34.394154 35.004234, -34.397766 -35.011007 34.388057 -35.001700, -34.394863 -35.007319 -34.399948 -35.010058, -34.398859 35.012839, -34.391982 -35.002519 34.384477 -35.003311, -34.393005 -35.007334 -34.392637 -35.011638, -34.394477 35.008617, -34.394318 -35.009998 34.394477 -35.011638, -34.394477 -34.404118 -34.465373, -34.465374 -34.465703 -34.469443 -34.465379, -34.469354 34.465705, -34.468191 -34.465378 34.469352 -34.464942, -34.469343 -34.465309 -34.469410 -34.465378, -34.469438 34.465375, -34.469207 -34.465382
Hugo del Carril	Buenos Aires	Ituzaingó	Ituzaingó Sur	-34.469443 -34.465379, -34.469354 34.465705, -34.468191 -34.465378 34.469352 -34.464942, -34.469343 -34.465309 -34.469410 -34.465378, -34.469438 34.465375, -34.469207 -34.465382



24



H. Cámara de Diputados de la Nación

Presidencia  
1919 y 3240-O-18  
OO 215  
56

Ciudad de Dios	Buenos Aires	General San Martín	José León Suárez.	-34.581259 -34.58124, -34.581213 -34.577813 -34.581421 -34.579325 -34.583079 -34.581813 -34.583045 -34.579301 -34.583779 -34.578596 -34.581658 -34.580438 -34.582617 -34.579645 -34.581434 -34.580647 -34.579103 -34.582841 -34.579799 -34.581813 -34.579906 -34.581846 -34.579833 -34.581862 -34.582902 -34.582941 -34.581619 -34.579239 -34.582797 -34.582945 -34.580007 -34.581235 -34.581798 -34.580217 -34.579873 -34.582645 -34.583482 -34.579947 -34.579874 -34.582722 -34.583360 -34.582904 -34.583496 -34.579884 -34.582717 -34.582601 -34.581440 -34.580636 -34.582911 -34.582649 -34.582152 -34.583018 -34.583703 -34.582148 -34.582322 -34.583704 -34.581381 -34.580491 -34.583703 -34.583284 -34.582945 -34.583032 -34.583864 -34.582654 -34.581840 -34.582648 -34.582883 -34.582543 -34.583777 -34.582898 -34.583540 -34.583078 -34.581507 -34.583072 -34.583183 -34.582641 -34.584382 -34.582886 -34.583886 -34.583159 -34.581046 -34.583052 -34.582171 -34.583020 -34.583079 -34.583124 -34.584040 -34.582823 -34.583059 -34.583099 -34.584054 -34.582886 -34.583750 -34.582823 -34.583187 -34.583189 -34.583574 -34.583181 -34.583340 -34.583041 -34.583192 -34.583495 -34.583051 -34.583784 -34.583255 -34.583096 -34.583094 -34.583104 -34.583889 -34.583793 -34.583598 -34.583094 -34.583187 -34.583898 -34.583066 -34.583259 -34.583262 -34.583956 -34.583273 -34.583519 -34.583616 -34.583821 -34.584228 -34.583819 -34.583828 -34.583882 -34.583286 -34.583018
Fondo Recoleta	Buenos Aires	La Matanza	Virrey Del Pino	-34.670562 -34.682146 -34.670016 -34.681746 -34.689349 -34.681381 -34.687977 -34.680978 -34.684893 -34.680923 -34.687966 -34.681723 -34.687855 -34.681679 -34.687485 -34.681421 -34.687215 -34.681263 -34.684863 -34.680879 -34.684819 -34.680815 -34.685819 -34.680047 -34.685765 -34.689983 -34.685405 -34.689548 -34.684245 -34.680578 -34.683884 -34.680843 -34.683845 -34.680824 -34.683384 -34.680825 -34.683333 -34.680376 -34.683142 -34.689785 -34.687688 -34.680167 -34.686229 -34.689937 -34.684216 -34.680007 -34.682409 -34.680034 -34.687487 -34.684815 -34.683082 -34.683978 -34.684166 -34.684043 -34.685145 -34.688871 -34.683050 -34.689466 -34.683334 -34.689170 -34.682477 -34.689144 -34.683967 -34.689348 -34.684081 -34.689437 -34.684184 -34.689357 -34.684348 -34.689388 -34.685337 -34.689180 -34.685366 -34.689277 -34.684291 -34.681047 -34.684349 -34.681047 -34.685388 -34.689654 -34.684701 -34.689248 -34.683778 -34.689240 -34.687996 -34.689577 -34.685854 -34.689953 -34.689072 -34.689503 -34.689150 -34.689575 -34.689228 -34.689448 -34.684057 -34.689155 -34.682858 -34.684503 -34.682923 -34.689470 -34.685267 -34.684558 -34.685383 -34.684478
Oro Verde	Buenos Aires	La Matanza	Virrey Del Pino	-34.654914 -34.670067 -34.654543 -34.681820 -34.655461 -34.681811 -34.655539 -34.681891 -34.683496 -34.681783 -34.654889 -34.681739 -34.683408 -34.681679 -34.653915 -34.681723 -34.653708 -34.681843 -34.683237 -34.681789 -34.653879 -34.681649 -34.683061 -34.681674 -34.653786 -34.681821 -34.653408 -34.681862 -34.683978 -34.681831 -34.653339 -34.674377 -34.653304 -34.674793 -34.653701 -34.674938 -34.653775 -34.653701 -34.674938 -34.653775 -34.653701 -34.674938 -34.653775
San Cayetano	Buenos Aires	Luján	Luján	-34.653701 -34.674938 -34.653775 -34.653701 -34.674938 -34.653775 -34.653701 -34.674938 -34.653775



84



H. Cámara de Diputados de la Nación

Presidencia  
1818 y 3240-D-18  
OO 215  
57

Los Acacias	Buenos Aires	José C. Paz	José C. Paz	-58.763158 -34.539719, -58.764444 -34.538067 -58.763706 -34.537694, -58.762176 34.537710, -38.762883 -34.537074 58.764548 -34.538060, -58.765459 -34.536850 -58.764444 -34.536444, -58.763099 34.535544, -58.763257 -34.538271 58.764004 -34.535433, -58.760723 -34.535764 -58.761800 -34.536547, -58.760703 34.535284, -58.761182 -34.534571
Los Floristas	Buenos Aires	Exaltación de la Cruz	Los Cardales	-58.996474 -34.323888, -58.997363 -34.324194 -58.997983 -34.325130, -58.998101 34.323237, -58.998794 -34.324682 59.000618 -34.326433, -58.998738 -34.324773 -58.998700 -34.324581, -58.998468 34.323952, -59.000105 -34.323403 58.998772 -34.322275, -58.998657 -34.322738 -58.997933 -34.322810, -58.997096 34.323267, -58.997285 -34.323218 58.996474 -34.323888
Don Tito	Buenos Aires	Esteban Echeverría	Monte Grande	-58.473867 -34.780804, -58.474339 -34.781123 -58.474482 -34.780077, -58.473925 34.780675, -58.472410 -34.780954 58.472165 -34.780731, -58.472158 -34.780828 -58.471971 -34.780744, -58.471541 34.780547, -58.471402 -34.780718
Lido	Buenos Aires	José C. Paz	José C. Paz	-58.756337 -34.501113, -58.756450 -34.501182 -58.755362 -34.500789, -58.755323 34.500973, -58.757085 -34.502041 58.757242 -34.501648, -58.759157 -34.501112
Paloni	Buenos Aires	Bahía Blanca	Bahía Blanca	-62.327188 -38.718797, -62.328049 -38.719018 -62.321794 -38.718918, -62.323151 38.718935, -62.324341 -38.719102 62.325810 -38.718434, -62.326350 -38.717982 -62.325987 -38.717620, -62.322358 38.718183, -62.328104 -38.718455
Sagrada Familia	Buenos Aires	José C. Paz	José C. Paz	-58.793271 -34.505636, -58.794483 -34.506244 -58.794435 -34.506823, -62.785587 34.511174, -58.793283 -34.510288
San Blas	Buenos Aires	San Miguel	Bella Visto	-58.684352 -34.587233, -58.684070 -34.586474 -58.683961 -34.586237, -58.684504 34.585386, -58.684345 -34.584250 58.683888 -34.583993, -58.683016 -34.583521 -58.682630 -34.582810, -58.681948 34.582283, -58.681722 -34.581871 58.681624 -34.581687, -58.681164 -34.581163 -58.679769 -34.582039, -58.681249 34.583671, -58.681725 -34.584158 58.682384 -34.585434, -58.682705 -34.586491 -58.682882 -34.584882, -58.683678
Los Perejiles	Buenos Aires	Junín	Junín	-60.943007 -34.544328, -60.943388 -34.544017 -60.945531 -34.544801, -60.945744 34.543911, -60.943791 -34.543013 60.943484 -34.543108, -60.944180 -34.543632 -62.345008 -34.544323
La Plata y Santa Cruz	Buenos Aires	Bahía Blanca	Bahía Blanca	-62.304909 -38.724134, -62.304681 -38.724187 -62.304943 -38.724541, -62.304483 38.724988, -62.304616 -38.724644 62.305586 -38.724401, -62.305196 -38.723687 -62.304678 -38.724138
Caracol I	Buenos Aires	Bahía Blanca	Bahía Blanca	-62.299347 -38.721613, -62.299604 -38.721883 -62.299093 -38.721448, -62.297027 38.721538, -62.296553 -38.720883 62.296527 -38.720921, -62.295384 -38.720478 -62.296450 -38.720918, -62.296102 38.721529, -62.295989 -38.721316 62.295870 -38.721349, -62.296542 -38.720862 -62.296247 -38.721618, -62.296918
Don Onésimo	Buenos Aires	Bahía Blanca	Bahía Blanca	-62.307727 -38.724483, -62.306544 -38.725147 -62.306480 -38.725917, -62.305741 38.726432, -62.305438 -38.726514 62.305093 -38.726016, -62.305975 -38.727804 -62.303901 -38.727846, -62.303291 38.728235, -62.302180 -38.728395 62.304333 -38.727335, -62.302817 -38.729564 -62.301871 -38.730155, -62.302108 38.728048, -62.307227 -38.726485 62.302189 -38.729153, -62.302120 -38.729267 -62.301857 -38.729484, -62.302013



ES



H. Cámara de Diputados de la Nación

Residencia  
1918 y 3240-D-18  
OD 215  
58

Carlos Gardel	Buenos Aires	Bahía Blanca	Bahía Blanca	-42.309439 -38.714715, -42.307538 -38.714842 -42.307823 -38.715048, -42.307328 - 38.718033, -42.307181 -38.714906 42.305571 -38.715092, -42.305916 -38.716424 -42.306331 -38.713398, -42.306693 - 38.715307, -42.306920 -38.715327 42.307277 -38.718274, -42.307570 -38.715140 -42.307711 -38.718120, -42.307926 - 38.715200, -42.308049 -38.715191 42.308329 -38.715178, -42.308627 -38.715269
Mariano Moreno	Buenos Aires	Bahía Blanca	Bahía Blanca	-42.301835 -38.724624, -42.302919 -38.725475 -42.300896 -38.725341, -42.301845 - 38.724202, -42.301815 -38.724524
11 de Septiembre y Fernández Moreno	Buenos Aires	José C. Paz	José C. Paz	-38.783331 -34.518178, -38.783474 -34.529123 -38.780022 -34.514896, -38.783182 - 34.516689, -38.784646 -34.515054 38.788239 -34.512842, -38.783810 -34.516217 -38.782613 -34.518010, -38.787053 - 34.514517, -38.785123 -34.516628 38.783314 -34.518434, -38.787254 -34.518114 -38.790027 -34.514296, -38.785057 - 34.518432, -38.784158 -34.517451 38.788135 -34.513794, -38.783869 -34.517789 -38.782869 -34.519173, -38.786613 - 34.515090, -38.782917 -34.518877 38.787700 -34.513683, -38.785215 -34.515014 -38.788158 -34.513809, -38.783493 - 34.520050, -38.786109 -34.517417 38.788158 -34.513809, -38.783493 - 34.520050, -38.786109 -34.517417
Petit France	Buenos Aires	Junín	Junín	-60.932954 -34.557453, -60.931013 -34.560121 -60.932672 -34.558799, -60.932945 - 34.558718, -60.932934 -34.557438
Calle 89 Entre 80 y 82	Buenos Aires	Necochea	Necochea	-38.783823 -38.557387, -38.784709 -38.558101 -38.785070 -38.557760, -38.783654 - 38.557282, -38.783404 -38.557285 38.784787 -38.556653, -38.784815 -38.556414 -38.783781 -38.557226, -38.783813
48 y 144	Buenos Aires	La Plata	San Carlos	-37.990021 -34.951360, -37.989787 -34.953329 -37.990228 -34.951437, -37.989806 - 34.949179, -37.990351 -34.952359 37.990215 -34.951733, -37.991148 -34.951781 -37.994312 -34.952774, -37.990312 - 34.948351, -37.991272 -34.951018 37.990138 -34.950886, -37.993243 -34.954543 -37.991297 -34.948348, -37.991753 - 34.950545, -37.990305 -34.950128 37.990259 -34.950571, -37.990518 -34.952784 -37.992740 -34.951854, -37.990305 - 34.950128, -37.994194, -34.952377 37.990362 -34.950487, -37.989714 -34.953399 -37.992787 -34.951492, -37.989272 - 34.951047, -37.991289 -34.950906 37.991695 -34.952271, -37.991331 -34.949277 -37.990340 -34.950890, -37.990281 - 34.951821, -37.990081 -34.951839 37.990057 -34.951339, -37.990571 -34.952303 37.990057 -34.951339, -37.990571 -34.952303
Coronel Conde y Vicente Blasco Ibáñez	Buenos Aires	La Matanza	González Catón	-38.408815 -34.795018, -38.411515 -34.791041 -38.412327 -34.790800, -38.4099101 34.781578, -38.408802 -34.792347 38.407931 -34.792092, -38.404454 -34.792034 -38.404471 -34.791412, -38.408815
Don José III	Buenos Aires	Florencio Varela	Gobernador Costa	-38.313755 -34.803753, -38.309900 -34.799790 -38.307664 -34.802920, -38.307786 - 34.803050, -38.307932 -34.803080 38.307138 -34.803990, -38.307899 -34.804138 -38.307815 -34.802914, -38.307927 - 34.803829, -38.307977 -34.803788 38.308278 -34.803774, -38.308345 -34.803824 -38.308480 -34.803941, -38.308760 - 34.803774, -38.309534 -34.803964 38.309537 -34.803986, -38.308736 -34.804166 -38.309381 -34.804448, -38.309391 - 34.804538, -38.309348 -34.804538 38.310240 -34.803246, -38.310993 -34.805178 -38.311182 -34.805183, -38.311357 - 34.805185, -38.312393 -34.804607 38.312428 -34.804428, -38.312313 -34.803734 -38.309378 -34.804448, -38.3092451 -34.808154 -38.309128 -34.809475, -38.3092050 34.800111, -38.309278 -34.800678 38.309278 -34.800678
Buen Ayre	Buenos Aires	Ituzalngó	Villa Udeondo	-38.430557 -34.483109, -38.431341 -34.482359 -38.430068 -34.481553, -38.429439 - 34.482121, -38.430792 -34.483109
Patagones	Buenos Aires	Morón	Morón	



Handwritten signature and scribbles.



H. Cámara de Diputados de la Nación

Presidencia  
1818 y 3240-D-18  
OD 215  
69

Cuartel Segundo	Buenos Aires	Junín	Junín	-60.909711 -34.571197, -60.910424 -34.571456 -60.910680 -34.571922, -60.910811 34.571584, -60.911286 -34.571401 60.910824 -34.570976, -60.910013 -34.571242 -60.910876 -34.571933, -60.911143 34.571329, -60.910794 -34.571632 60.911403 -34.572260, -60.909772 -34.571707 -60.909901 -34.571371, -60.910392 34.571679, -60.910430 -34.571577
Los Canitas	Buenos Aires	San Pedro	San Pedro	-33.681449 -33.673945, -59.643718 -33.673343 -59.641228, -33.673455, -59.642271 33.673447, -33.671443 -33.673993
Moreno	Buenos Aires	San Nicolás	San Nicolás De Los Arroyos	-60.249163 -33.313724, -60.248641 -33.315094 -60.251583 -33.315487, -60.248060 33.314513, -60.250448 -33.316713 60.248711 -33.315076, -60.250440 -33.316713
Nueve de Julio	Buenos Aires	San Nicolás	San Nicolás De Los Arroyos	-60.205920 -33.353520, -60.203317 -33.354941 -60.205428 -33.354377, -60.206347 33.354339, -60.205119 -33.354066 60.207313 -33.354848
Provincianos	Buenos Aires	San Nicolás	San Nicolás De Los Arroyos	-60.189913 -33.358095, -60.191968 -33.357389 -60.190032 -33.357583, -60.189442 33.354771, -60.187444 -33.353802 60.184872 -33.353316, -60.184352 -33.351182 -60.182718 -33.351790, -60.183765 33.351945, -60.184167 -33.353468 60.184654 -33.353490, -60.184823 -33.353180 -60.185005 -33.354467, -60.184758 33.353229, -60.188542 -33.359770 60.188976 -33.359416, -60.187915 -33.358401 -60.187823 -33.358260, -60.188140 33.358136, -60.188221 -33.358131
Heras Trujulí	Buenos Aires	Moreno	Trujulí	-58.777614 -34.576318, -58.778818 -34.577460 -58.781047 -34.575847, -68.777313 34.577510, -58.778238 -34.571037 58.779376 -34.571049, -58.780581 -34.570237 -58.781519 -34.570967, -58.782184 34.570640, -68.781829 -34.568255 58.780304 -34.567457, -58.780242 -34.567444 -58.780137 -34.567540, -68.780869 34.567608, -58.779643 -34.567643 58.778612 -34.567909, -58.779023 -34.568429 -58.778445 -34.568869, -58.777441 34.569616, -58.777001 -34.569556 58.775234 -34.571284, -58.775185 -34.571298 -58.774584 -34.571784, -58.774504 34.571828, -58.774092 -34.572129 58.773434 -34.572317, -58.773185 -34.572741 58.773237, -34.573353, 58.773484
Martín Güemes	Buenos Aires	Junín	Junín	-60.979821 -34.605188, -60.977840 -34.606135 -60.977923 -34.606253, -60.978124 34.606041, -60.978873 -34.606653 60.981545 -34.604417, -60.979348 -34.602778 -60.978621 -34.605184
Los Pinos 2	Buenos Aires	San Nicolás	San Nicolás De Los Arroyos	-60.203089 -33.358443, -60.203417 -33.360107 -60.203599 -33.358488, -60.205004 33.358288, -60.203089 -33.358443
Lafayette y Bebedero	Buenos Aires	Merlo	Pontevedra	-58.720373 -34.705184, -58.723377 -34.705508 -58.721604 -34.705148, -58.721604 34.705146, -58.721623 -34.705472
Peña y Valparaíso	Buenos Aires	Merlo	Pontevedra	-58.704868 -34.756404, -58.704174 -34.758945 -58.704228 -34.755844, -58.703373 34.758173, -68.704218 -34.753844, -58.700999 34.753938, -58.700999 -34.753938 58.707644 -34.756417, -58.706184 -34.757372
La Rufinita	Buenos Aires	Junín	Junín	-60.964734 -34.821490, -60.962758 -34.820293 -60.962077 -34.820777, -60.962032 34.820826, -60.961308 -34.821449 60.962758 -34.822516, -60.962788 -34.822643 -60.964234 -34.821445
San José I	Buenos Aires	San Vicente	Alejandro Korn	-58.347414 -33.001270, -58.346538 -33.003294 -58.346722 -33.003183, -58.357659 33.010148, -58.357020 -33.010783 58.358294 -33.011835, -58.358979 -33.012403 -58.360148 -33.012842, -68.360018 33.013859, -58.360123 -33.007952 58.364331 -33.005867, -58.362076 -33.003733 -58.364680 -33.003420, -58.364699



*Ely*



H. Cámara de Diputados de la Nación

Pensión  
1818 y 3240-D-18  
OD 215  
60

Villa del Parque	Buenos Aires	General Pueyrredón	Batán	-87.713644 -37.997643 -87.715155 -37.996418 -87.713453 -37.998874 -87.713485 -37.996814 -87.714971 -37.998080 -37.713090 -37.998129 -37.711934 -37.998333 -87.716483 -37.999513 -87.716317 -37.998434 -87.716791 -37.998227 -87.716834 -37.999129 -87.717533 -37.997204
40 y 150	Buenos Aires	La Plata	San Carlos	-34.007727 -34.947729 -34.007118 -34.947705 -34.008093 -34.948828 -34.007929 -34.948733 -34.007303 -34.948671 -34.006459 -34.948101 -34.005372 -34.947154 -34.004394 -34.948333 -34.003330 -34.948899 -34.006453 -34.948874 -34.007525 -34.949119 -34.007836 -34.949064 -34.007923 -34.948354 -34.008183 -34.008678 -34.007727 -34.947729
San Antonio 1	Buenos Aires	Junín	Junín	-60.852890 -34.582784 -60.853822 -34.583795 -60.853877 -34.583337 -60.854298 -34.584172 -60.854801 -34.584485 -60.854473 -34.584481 -60.855921 -34.583437 -60.855772 -34.583264
Parque Gauchito Gil	Buenos Aires	Almirante Brown	Don Orione	-34.326781 -34.817937 -34.326781 -34.817937 -34.329152 -34.818531 -34.326372 -34.820897 -34.327173 -34.816219 -34.326448 -34.820872 -34.325780 -34.820339 -34.327016 -34.821498 -34.326384 -34.816263 -34.328159 -34.817852 -34.324435 -34.819731 -34.324757 -34.819887 -34.328008 -34.817987 -34.324484 -34.819994 -34.329232 -34.818707 -34.325407 -34.820387 -34.326333 -34.821035 -34.324951 -34.820141 -34.325943
San Antonio 2	Buenos Aires	Junín	Junín	-60.858331 -34.584537 -60.858265 -34.583338 -60.858062 -34.585158 -60.858726 -34.584034 -60.855681 -34.584782 -60.857303 -34.584113 -60.858331 -34.584333 -60.858727 -34.580969 -60.858199 -34.584334 -34.584117 -34.585711 -34.584727 -60.858988 -34.584118 -34.585227
Campo de La Cruz	Buenos Aires	Junín	Junín	-61.002041 -34.586492 -60.999893 -34.586814 -61.002019 -34.589382 -61.002387 -34.588233 -61.002241 -34.589492
Rosa Mística	Buenos Aires	San Miguel	San Miguel	-34.721733 -34.520888 -34.722073 -34.520481 -34.721833 -34.520800 -34.721125 -34.520382 -34.721858 -34.521003 -34.721782 -34.520812 -34.720818 -34.521634 -34.722375 -34.520817 -34.721840 -34.520931 -34.722817 -34.520314 -34.722113 -34.520813 -34.722073 -34.520481
Cerecol II	Buenos Aires	Bahía Blanca	Bahía Blanca	-62.299107 -34.734806 -62.299348 -34.734475 -62.299678 -34.734657 -62.301413 -34.734463 -62.301463 -34.734704 -62.308328 -34.735462 -62.298548 -34.738611 -62.299334 -34.737263 -62.302837 -34.734633 -62.300611 -34.732318 -62.299423 -34.732815 -62.300468 -34.733524 -62.299713 -34.734162 -62.298645 -62.299423 -62.299460 -34.732318
Ferrari	Buenos Aires	Merlo	Mariano Acosta	-34.794428 -34.893845 -34.795716 -34.897905 -34.894084 -34.897517 -34.795813 -34.894084 -34.897034 -34.894168 -34.798439 -34.895049 -34.899987 -34.895850 -34.791631 -34.897003 -34.791413 -34.897264 -34.792033 -34.897833 -34.792173 -34.897749 -34.794410 -34.790138 -34.795708 -34.899633 -34.797084 -34.899071 -34.797789 -34.897971 -34.794888 -34.898896 -34.794753 -34.894478 -34.794977 -34.894885 -34.794709 -34.894909 -34.793528 -34.893883 -34.793293 -34.893315 -34.792958 -34.892933 -34.793004 -34.893434 -34.792734 -34.891944 -34.792821 -34.891382 -34.793129 -34.893321 -34.793235 -34.892114 -34.793617 -34.892777 -34.793332 -34.893618 -34.893434 -34.893234
Las Catalinas	Buenos Aires	Moreno	Trujil	-34.778633 -34.577513 -34.777549 -34.578422 -34.777444 -34.578280 -34.779679 -34.574782 -34.778640 -34.574782 -34.773318 -34.574890 -34.774143 -34.573816 -34.774218 -34.573730 -34.773242 -34.572918 -34.771449 -34.574148 -34.772999 -34.573519 -34.773175 -34.572883



ES



H. Cámara de Diputados de la Nación

Presidencia  
1919 y 3240-O-18  
OO 215  
81

La Celeste	Buenos Aires	Junín	Junín	-40.946707 -34.348383, -40.946337 -34.348134 -40.946367 -34.348111, -40.946308 -34.348132 -40.946378 -34.348424 -40.946320 -34.348428, -40.946153 -34.348770 -40.946133 -34.348770
Pasaje Arroyo Cordero	Buenos Aires	San Fernando	Victoria	-58.558010 -34.455818, -58.557845 -34.455773 -58.557987 -34.455589, -58.557550 -34.455775, -58.557862 -34.456085 -58.557861 -34.455837, -58.557807 -34.455847 -58.557713 -34.455877, -58.557805 -34.455865, -58.557804 -34.455819 -58.557618 -34.455819, -58.557832 -34.455809 -58.557676 -34.455832, -58.557843 -34.455861, -58.557859 -34.456024 -58.557845 -34.455708, -58.557675 -34.456433 -58.557887 -34.455828, -58.558005 -34.455873, -58.557788 -34.456030 -58.557832 -34.455809, -58.558066 -34.456036
Gutiérrez y República Argentina	Buenos Aires	Almirante Brown	Don Orione	-58.362145 -34.829332, -58.362141 -34.829328 -58.360423 -34.829165, -58.358798 -34.828375, -58.358784 -34.828378 -58.358343 -34.828932, -58.358497 -34.828846 -58.357985 -34.829418, -58.357927 -34.829490, -58.362154 -34.828382 -58.362834 -34.828111, -58.362145 -34.829322 -58.358612 -34.829245
Altos del Sol	Buenos Aires	La Plata	José Melchor Romero	-58.056748 -34.844093, -58.056030 -34.843393 -58.053412 -34.845201, -58.053242 -34.845104, -58.051788 -34.843623 -58.050698 -34.844370, -58.049609 -34.843344 -58.048780 -34.843963, -58.050600 -34.845672, -58.050816 -34.845862 -58.050532 -34.846080, -58.051379 -34.847029 -58.051604 -34.846313, -58.053487 -34.847240, -58.054632 -34.846394 -58.052248 -34.846271, -58.052194 -34.845867
Manzana 10	Buenos Aires	Junín	Junín	-60.978446 -34.586270, -60.978338 -34.586473 -60.978005 -34.586214, -60.977918 -34.588284, -60.974647 -34.589133 -60.976919 -34.587448, -60.976682 -34.587453 -60.977365 -34.588281, -60.975544
Costa Esperanza	Buenos Aires	Esteban Echevarría	Luis Guillón	-58.464323 -34.794387, -58.465238 -34.793201 -58.463992 -34.794294, -58.464242 -34.791902, -58.463287 -34.794398 -58.463131 -34.793332, -58.462543 -34.793380 -58.461627 -34.792963, -58.463484 -34.794027, -58.463531 -34.793879 -58.461131 -34.793332, -58.463602 -34.793222
Las Quintas	Buenos Aires	La Costa	Santa Teresita	-58.710023 -34.546500, -58.708300 -34.546659 -58.712898 -34.548431, -58.712849 -34.547431, -58.711647 -34.548415 -58.712814 -34.547338, -58.710023 -34.546500 -58.712873 -34.547480, -58.710148 -34.547371, -58.712842 -34.548385
Ferrovial	Buenos Aires	San Fernando	Victoria	-58.541972 -34.456733, -58.539978 -34.456487 -58.539937 -34.456891, -58.544470 -34.458284, -58.543002 -34.458341 -58.548034 -34.458731, -58.544713 -34.457708 -58.542688 -34.457229, -58.542740 -34.458315, -58.542724 -34.458447
Ravello	Buenos Aires	Mercedes	Mercedes	-58.465746 -34.659957, -58.464189 -34.659031 -58.463408 -34.660512, -58.463045 -34.661228, -58.464015 -34.660136 -58.467409 -34.660312, -58.464281 -34.658479
Mayor Irusta y Gaboto	Buenos Aires	San Miguel	Bella Vista	-58.713401 -34.590404, -58.710208 -34.592938 -58.718238 -34.593478, -58.718294 -34.592634, -58.711645 -34.593403 -58.711442 -34.593388, -58.711723 -34.593004 -58.712997 -34.594294, -58.714199 -34.593982, -58.714674 -34.594772 -58.714744 -34.593488, -58.713525 -34.593648 -58.718332 -34.593778, -58.718289
Piojillo	Buenos Aires	San Pedro	Río Tala	-58.649418 -33.772918, -58.649387 -33.772933 -58.649358 -33.772908, -58.649314 -33.772905, -58.649258 -33.772881 -58.649341 -33.772823, -58.649189 -33.772779 -58.649312 -33.772765, -58.649380 -33.772879, -58.649409 -33.773373 -58.649411 -33.773423, -58.649483 -33.773494 -58.649305 -33.773499, -58.649351 -33.773534, -58.649363 -33.773561 -58.649352 -33.773674, -58.649622 -33.773610 -58.708239 -34.546125, -58.708445 -34.546089 -58.708773 -34.547175, -58.708319 -34.547245, -58.708218 -34.547245
Sin Nombre	Buenos Aires	La Costa	Mar Del Tuyú	



EL

*[Handwritten signature]*



H. Cámara de Diputados de la Nación

Presidencia  
1919 y 3240-D-18  
OO 215  
62

Ricardo John y Conscripta Silva	Buenos Aires	Pergamino	Pergamino	60.378190 -33.877390, -40.375861 -33.876931 60.375498 -33.877103 -40.376180 31.872190 -60.373729 -33.877200
Evita	Buenos Aires	Bahía Blanca	Bahía Blanca	62.241417 -38.746444, -62.238866 -38.748179 62.238434 -38.749039 -62.247336 38.732499 -62.244342 -38.731808 62.244344 -38.750303 -62.245894 -38.749740 62.244060 -38.748111 -62.241117
Rosario Sur	Buenos Aires	Bahía Blanca	Bahía Blanca	62.247433 -38.746190, -62.247216 -38.740598 62.240969 -38.740791 -62.246229 38.741120 -62.246111 -38.741107 62.245436 -38.741423 -62.245157 -38.741630 62.245033 -38.741732 -62.246125 38.741818 -62.246639 -38.741612 62.246913 -38.741429 -62.247103 -38.741316 62.247264 -38.741218 -62.247334 38.741263 -62.247417 -38.740932
San Nicolás	Buenos Aires	La Matanza	Virrey Del Pino	58.884459 -34.891346, -58.894464 -34.889797 58.894437 -34.889719 -58.890823 34.889443 -58.892119 -34.889748 58.884788 -34.892181 -58.889346 -34.889780 58.886930 -34.890784 -58.886744 34.890927 -58.889935 -34.891131 58.888470 -34.893416 -58.894464 -34.889787 58.884533 -34.890794 -58.890481
El Porvenir	Buenos Aires	Bahía Blanca	Bahía Blanca	62.241925 -38.743324, -62.248301 -38.745273 62.244888 -38.747793 -62.246702 38.748180 -62.244912 -38.747473 62.248357 -38.747531 -62.252844 -38.743509 62.251928 -38.743101 -62.251975
La Tregua	Buenos Aires	La Matanza	Virrey Del Pino	58.882271 -34.892487, -58.882885 -34.891938 58.881670 -34.892524 -58.885864 34.893990 -58.885834 -34.894485 58.885100 -34.894390 -58.884520 -34.894387 58.883848 -34.894228 -62.884624 34.893629 -58.884413 -34.892458 58.883373 -34.893312 -58.883169 -34.893677 58.882408 -34.893101 -58.882658 34.893247 -58.883271 -34.892487 58.883812 -34.893224 -58.882732 -34.893134
Prozorovich	Buenos Aires	Moreno	Cuartel V	58.796370 -34.561545, -58.793140 -34.566293 58.794787 -34.564397 -58.794670 34.564637 -58.796350 -34.561845 58.796448 -34.563050 -58.794832 -34.562241 58.792417 -34.565723 -58.793067 34.564308 -58.792417 -34.565851 58.792993 -34.562111 -58.792993 -34.561514
Ayacucho	Buenos Aires	La Matanza	Aldo Bonzi	58.512073 -34.618806, -58.510782 -34.609161 58.512048 -34.609378 -58.511933 34.609188 -58.511934 -34.609367 58.512473 -34.618806
Club Boca	Buenos Aires	Moreno	Cuartel V	58.818920 -34.522783, -58.816913 -34.526813 58.821255 -34.529772 -58.821827 34.529690 -58.821883 -34.522805 58.820568 -34.521654 -58.817791 -34.527415 58.824042 -34.527053 -58.822572 34.528506 -58.824782 -34.529730 58.819715 -34.528451 -58.822318 -34.528510
La Tosquera	Buenos Aires	San Pedro	San Pedro	59.627856 -33.718847, -59.628964 -33.712819 59.621251 -33.712157 -59.628972 33.714273 -59.628930 -33.718344 59.626343 -33.718786 -59.627846 -33.717042 59.627921 -33.711724 -59.630032 33.709871 -59.630261 -33.718983 59.629878 -33.718213 -59.622314 -33.715218 59.627856 -33.717810 -59.628874 33.710381 -59.626634 -33.715930 59.629818 -33.712880 -59.629439 -33.710274 59.627428 -33.713917 -59.628768 33.712315 -59.629070 -59.629992 59.629353 -33.712823 -59.629231 -33.710786 59.629874 -33.712808 -59.628801 33.710397 -59.628863 -33.711423 59.630367 -33.709853 -59.627793 -33.710274 59.628348 -33.718844 -59.622314
Siglo XX	Buenos Aires	Esteban Echeverría	El Jagüel	58.504794 -34.830073, -58.504453 -34.832978 58.503361 -34.829388 -58.503261 34.832288 -58.504937 -34.827164
San Jorge	Buenos Aires	Murlingham	Murlingham	58.623807 -34.610184, -58.622463 -34.618445 58.622080 -34.610360 -58.623373 34.610479 -58.622463 -34.618911 58.622157 -34.610870 -58.621475 -34.609991 58.622112 -34.610761 -58.622902



ES

*[Firma manuscrita]*





H. Cámara de Diputados de la Nación

Presidencia  
1919 y 3240-O-18  
OO 215  
83

La Paz III	Buenos Aires	Esteban Echeverría	Luis Guillón	-34.464721 -34.778839, -38.464421 -34.778998 -38.464043 -34.779153, -38.464196 34.779351, -38.464046 -34.779432, -38.464244 -34.779559, -38.464384 -34.779699 -38.465298 -34.790177, -38.465358 34.779822, -38.465427 -34.779855 -38.465723 -34.779690, -38.465908 -34.779758 -38.466032 -34.779569, -38.466256 34.779578, -38.466372 -34.779813 -38.466442 -34.779552, -38.466453 -34.779271 -38.466551 -34.779157, -38.466777 34.779251, -38.465753 -34.778729
Urdimenea	Buenos Aires	La Matanza	González Catán	-38.600771 -34.781704, -38.599985 -34.782385 -38.601587 -34.782229, -38.600532 34.782542, -38.600721 -34.781729
Comunidad Guarani	Buenos Aires	José C. Paz	José C. Paz	-38.793087 -34.512312, -38.791294 -34.509977 -38.791348 -34.509962, -38.790967 34.509793, -38.789700 -34.510382 -38.789559 -34.510735, -38.791585 -34.512537 -38.791851 -34.512721, -38.792416 34.512115, -38.795120 -34.513084 -38.795281 -34.513222, -38.795287 -34.513285
Calle S4 y 41	Buenos Aires	La Costa	San Clemente Del Tuyú	-38.741317 -38.344927, -38.741043 -38.345927 -38.740598 -38.346751, -38.740864 38.346924, -38.740864 -38.346924 -38.742260 -38.343448
Los Álamos	Buenos Aires	Necochea	Necochea	-38.741404 -38.531810, -38.745846 -38.531168 -38.745475 -38.531152, -38.739639 -38.531797, -38.739497 -38.531025 -38.740469 -38.532918, -38.740580 -38.532531 -38.741418 -38.531888, -38.741404 -38.531812, -38.740491 -38.531645, -38.739503 -38.531872, -38.739535 -38.531908 -38.738724 -38.532515, -38.738701 -38.532569 -38.738728 -38.532813, -38.739920 -38.532245, -38.739599 -38.532353 -38.740453 -38.532615, -38.740451 -38.532563 -38.742372 -38.532582, -38.741863 -38.531969 -38.741511 -38.531844, -38.741443 -38.531944, -38.740643 -38.532555 -38.740679 -38.532651, -38.741476 -38.532184 -38.741527 -38.532764, -38.741386 -38.532626, -38.742372 -38.532582 -38.741389 -38.532394, -38.740613 -38.532674
San Mariano	Buenos Aires	La Matanza	Virrey Del Pino	-38.892798 -34.880164, -38.899920 -34.874341 -38.899442 -34.877992, -38.898724 34.878608, -38.898322 -34.878311 -38.898470 -34.877102, -38.898671 -34.878082 -38.892185 -34.880976, -38.892751 34.881503, -38.893296 -34.881247 -38.894940 -34.882246, -38.895263 -34.882299 -38.899970 -34.878348, -38.895210 34.882182, -38.892798 -34.877992
Empleados de Comercio	Buenos Aires	Bahía Blanca	Bahía Blanca	-62.238885 -38.754016, -62.238510 -38.755949 -62.238238 -38.753689, -62.238911 -38.755288, -62.236761 -38.755532 -62.238662 -38.753631, -62.236600 -38.755772 -62.237126 -38.756008, -62.238038 -38.756130, -62.238553 -38.756719 -62.238300 -38.757120, -62.238531 -38.757480 -62.238349 -38.758074, -62.238498 -38.758358, -62.238492 -38.758618 -62.238701 -38.758938, -62.238996 -38.759245 -62.239068 -38.759672, -62.239100 -38.760090, -62.238478 -38.760443 -62.237703 -38.761195, -62.237184 -38.761081 -62.237190 -38.761873, -62.237888 -38.762532, -62.238187 -38.762554 -62.238467 -38.762090, -62.238338 -38.761835 -62.238874 -38.762546, -62.239487 -38.760506, -62.239765 -38.760155 -62.240248 -38.759137, -62.240677 -38.758408 -62.240182 -38.758316, -62.239613
Esteban de Luca	Buenos Aires	La Matanza	Tapiales	-38.515769 -34.895920, -38.515602 -34.895740 -38.515179 -34.896133, -38.515282 34.896388, -38.515408 -34.896198 -38.515444 -34.896251, -38.515184 -34.896479 -38.515448 -34.896513, -38.515418 34.896669, -38.515662 -34.896647 -38.516040 -34.896448, -38.515789 -34.896820 -38.515739 -34.896681, -38.516155
La Cumbre	Buenos Aires	Almirante Brown	Burzaco	-38.418662 -34.824925, -38.418393 -34.825115 -38.418108 -34.824963, -38.418278 34.824769, -38.418367 -34.824579 -38.418468 -34.824329, -38.418314 -34.824749



EL  
*[Handwritten signature]*



H. Cámara de Diputados de la Nación

Presidencia

1018 y 3240-D-18

00 215

64

Serra	Buenos Aires	Bahía Blanca	Bahía Blanca	-62.747801 -38.760325, -62.245317 -38.763171 -62.245007 -38.762173, -62.244625 38.760660 -62.244726 -38.763789 -62.248724 -38.760032, -62.244990 -38.762880 -62.250400 -38.761331, -62.243140 38.761214 -62.245724 -38.761328 -62.247291 -38.765091, -62.245854 -38.763903 -62.246766 -38.764815, -62.247275 38.762766 -62.244375 -38.763079 -62.243560 -38.761789, -62.244366 -38.763543 -62.248724 -38.760032, -62.245848 38.765347 -62.246141 -38.760626 -62.246872 -38.761178, -62.246177 -38.764689 -58.805563 -34.540642, -58.807033 -34.559079 -58.807900 -34.559633, -58.806520 34.560045, -58.808634 -34.560001 58.809886 -34.560970, -58.810845 -34.561601 -58.811522 -34.562932, -58.811625 34.563093, -58.812511 -34.563110 58.813771 -34.559994, -58.814792 -34.558344 -58.812000 -34.556346, -58.810830 34.555359, -58.810077 -34.555989 58.803115 -34.552611, -58.821313 -34.554462 -58.803797 -34.554988, -58.803220 34.554724, -58.822643 -34.555325 58.801287 -34.558703, -58.801178 -34.556879 58.805307 -34.557164, -58.805182
Dieciocho de Julio	Buenos Aires	Moreno	Cuartel V	-58.789047 -34.537691, -58.784646 -34.536294 -58.783481 -34.535686, -58.782907 34.536277, -58.781019 -34.537863 58.782348 -34.538547, -58.783400 -34.539276 -58.783909 -34.538661, -58.782886 34.537847, -58.782364 -34.537821 58.782597 -34.537418, -58.783067 -34.537891 -58.418199 -34.823782, -58.418132 -34.824417 -58.417223 -34.825148, -58.418465 34.828105, -58.415029 -34.825371 58.418631 -34.825615, -58.417770 -34.827103 -58.418567 -34.825919, -58.418974 34.825677, -58.418899 -34.825456
Papelitos	Buenos Aires	José C. Paz	José C. Paz	-59.887487 -37.122076, -58.887263 -37.121982 -58.888475 -37.121513, -58.885994 37.121683, -58.885728 -37.121858 58.883865 -37.122710, -58.885293 -37.127183 -58.888788 -37.121178, -58.887027 37.127118, -58.887295 -37.127081 -58.248453 -34.819341, -58.245483 -34.817908 -58.245439 -34.818749, -58.245257 34.818598, -58.248100 -34.820953 58.248502 -34.818261
La Cumbre	Buenos Aires	Almirante Brown	Burzaco	-58.733310 -34.452158, -58.874062 -34.452518 -58.874259 -34.452394, -58.873056 34.451922, -58.872389 -34.451341 58.872059 -34.450910, -58.872073 -34.450801 -58.870442 -34.451065, -58.870963 34.451723, -58.870430 -34.451874 58.869642 -34.451474, -58.868987 -34.451896 -58.868278 -34.452217, -58.871312 34.450480, -58.871310 -34.452254 58.872648 -34.451529, -58.869754 -34.451706 -58.790863 -34.347589, -58.758709 -34.348231 -58.754789 -34.348003, -58.754841 34.347187, -58.758555 -34.347181
La Palangana	Buenos Aires	Pinamar	Ostende	-80.533927 -33.874432, -80.537997 -33.873535 -80.537059 -33.872802, -80.535920 33.873649, -80.537725 -33.873544 -80.535277 -33.874482
Martin Gras y Calle 82B	Buenos Aires	Florencio Varela	Estanislao Severo Zeballos	-62.226087 -38.754748, -62.228189 -38.756194 -62.227788 -38.755973, -62.226711 38.755351, -62.226452 -38.755482 -62.225726 -38.754902, -62.224911 -38.754354 -62.224989 -38.752954, -62.225494 38.752954, -62.228752 -38.752954
San Lorenzo	Buenos Aires	Tigre	Ricardo Rojas	-58.874259 -34.452394, -58.873056 34.451922, -58.872389 -34.451341 58.872059 -34.450910, -58.872073 -34.450801 -58.870442 -34.451065, -58.870963 34.451723, -58.870430 -34.451874 58.869642 -34.451474, -58.868987 -34.451896 -58.868278 -34.452217, -58.871312 34.450480, -58.871310 -34.452254 58.872648 -34.451529, -58.869754 -34.451706
Ferrari	Buenos Aires	José C. Paz	José C. Paz	-58.790863 -34.347589, -58.758709 -34.348231 -58.754789 -34.348003, -58.754841 34.347187, -58.758555 -34.347181
La Guardia	Buenos Aires	Pergamino	Pergamino	-80.533927 -33.874432, -80.537997 -33.873535 -80.537059 -33.872802, -80.535920 33.873649, -80.537725 -33.873544 -80.535277 -33.874482
Cinco de Abril	Buenos Aires	Bahía Blanca	Bahía Blanca	-62.226087 -38.754748, -62.228189 -38.756194 -62.227788 -38.755973, -62.226711 38.755351, -62.226452 -38.755482 -62.225726 -38.754902, -62.224911 -38.754354 -62.224989 -38.752954, -62.225494 38.752954, -62.228752 -38.752954



EL



H. Cámara de Diputados de la Nación

Presidencia  
1919 y 3240-O-18  
OO 215  
85

Saladero	Buenos Aires	Bahía Blanca	Ingeniero White	-62.244862 -38.776477 -62.247250 -38.776381 -62.247159 -38.775988 -62.246744 - 38.775678 -62.246339 -38.774855 - 62.247047 -38.774251 -62.249062 -38.773823 -62.249646 -38.772762 -62.249718 - 38.772303 -62.248153 -38.771534 62.246474 -38.770735 -62.245788 -38.771119 -62.244825 -38.771880 -62.245318 - 38.772331 -62.244023 -38.773382 62.243441 -38.773930 -62.244347 -38.774687 -62.246863 -38.776477 -62.245527 38.779597 -62.245907 -38.770234 62.243734 -38.768534 -62.243115 -38.768045 -62.242980 -38.768289 -62.243023 38.768683 -62.243442 -38.770408 62.245527 -38.770597 -62.248129 -38.768918 62.242420 -38.768452 -62.238408 -38.768938 -62.237823 -38.768097 -62.237718 38.768782 -62.236673 -38.768830 62.236089 -38.768554 -62.235777 -38.768974
Estación White	Buenos Aires	Bahía Blanca	Ingeniero White	-62.243543 -38.763997 -62.243307 -38.764563 -62.244516 -38.765872 -62.244735 - 38.765738 -62.244725 -38.765610 62.244793 -38.763275 -62.244115 -38.764458 -62.243765 -38.763997 -62.243187 38.760970 -62.242571 -38.760906 62.241953 -38.760824 -62.240804 -38.760807
La Nango	Buenos Aires	Esteban Echeverría	Luis Guillón	-58.474547 -34.790124 -58.472987 -34.790727 -58.478202 -34.789261 -58.477867 34.790737 -58.474510 -34.790070 58.477371 -34.791651 -58.474489 -34.790181
San Pablo II	Buenos Aires	Almirante Brown	Burzaco	-58.408352 -34.871897 -58.409938 -34.872455 -58.408944 -34.870994 -58.409199 34.870508 -58.408392 -34.871764 58.409946 -34.870994 -58.410717 -34.871237
White Norte	Buenos Aires	Bahía Blanca	Ingeniero White	-62.233038 -38.774179 -62.233643 -38.775718 -62.232649 -38.776522 -62.233134 - 38.775195 -62.233224 -38.778114 62.232538 -38.778824 -62.232107 -38.780182 -62.233043 -38.775718 -62.233218 38.777800 -62.231597 -38.778605 62.232958 -38.778400 -62.232861 -38.778864
El Parque	Buenos Aires	Esteban Echeverría	Nueve De Abril	-58.473431 -34.786018 -58.473443 -34.781203 -58.472964 -34.780777 -58.473002 34.780765 -58.473431 -34.780218 58.473431 -34.781203 -58.474622 -34.781279
Ampliación Barrio Cruz del Sur	Buenos Aires	La Matanza	Virrey Del Pino	-58.678377 -34.886711 -58.679403 -34.887814 -58.680225 -34.888343 -58.680645 34.887937 -58.678775 -34.887077 58.679557 -34.887237 -58.678255 -34.888627 -58.679037 -34.886484 -58.678933 34.886022 -58.679557 -34.887237
Anta	Buenos Aires	Zárate	Zárate	-59.041288 -34.092494 -59.040893 -34.093331 -59.040381 -34.092804 -59.040840 34.093057 -59.041288 -34.092494
Iríneo Portela y Calle 519	Buenos Aires	Florencio Varela	Ingeniero Dante Ardigo	-58.305329 -34.811888 -58.306745 -34.810818 -58.306404 -34.808846 -58.303616 34.809337 -58.303606 -34.809946 58.304370 -34.809744 -58.304393 -34.809798 -58.303956 -34.810750 -58.303123
Ricardo Rojas	Buenos Aires	Junín	Junín	-60.913851 -34.572299 -60.916728 -34.576719 -60.916567 -34.578102 -60.917106 34.576870 -60.918994 -34.578093 60.917154 -34.578307 -60.915395 -34.578587 -60.918045 -34.575759 -60.916745 34.577951 -60.915312 -34.572281
Elizalde y Restelli	Buenos Aires	Esteban Echeverría	Nueve De Abril	-58.479973 -34.782892 -58.480714 -34.782898 -58.479348 -34.782407 -58.478643 34.781287 -58.479993 -34.783892 58.480502 -34.782892
San Ignacio	Buenos Aires	Esteban Echeverría	El Jagüel	-58.506481 -34.823044 -58.509619 -34.814473 -58.509728 -34.815979 -58.509351 34.816526 -58.509708 -34.817348 58.508800 -34.818358 -58.508297 -34.819342 -58.507840 -34.818972 -58.507414 34.820732 -58.507923 -34.820860 58.507488 -34.821218 -58.507071 -34.821919 -58.507106 -34.822358 -58.506704 34.822976 -58.507509 -34.823384 58.507819 -34.822768 -58.505531 -34.817277 -58.507819 -34.822768 -58.507864 -58.507864 34.823326 -58.509518 -34.818480



EL



H. Cámara de Diputados de la Nación

Presidencia  
1919 y 3240-D-18  
OO 215  
86

San Pablo	Buenos Aires	Almirante Brown	Burzaco	-19.408184 -34.835483 -58.408491 -34.835104 -58.408358 -34.829953 -58.408669 - 34.828619 -58.407744 -34.829753 - 58.406875 -34.830954 -58.408239 -34.831703 -58.408184 -34.835483
Atalaya	Buenos Aires	Ituzalngó	Ituzalngó Sur	-21.667335 -34.684448 -58.688330 -34.685115 -58.687578 -34.683321 -58.686788 - 34.683223 -58.686994 -34.684048 - 58.687335 -34.684448
9 de Mayo II	Buenos Aires	La Matanza	Rafael Castillo	-58.625411 -34.721402 -58.624120 -34.720227 -58.624943 -34.719481 -58.624724 - 34.719443 -58.623319 -34.720366 - 58.623154 -34.721927 -58.621967 -34.723065 -58.623672 -34.723381 -58.623144 - 34.722984 -58.623483 -34.722948 58.623972 -34.723638 -58.625158 -34.723644 -58.625380 -34.723229 -58.625411 - 34.721834 -58.624688 -34.723431
Cruz del Sur	Buenos Aires	La Matanza	Virrey Del Pino	-58.678757 -34.888554 -58.678294 -34.887843 -58.678419 -34.888344 -58.678427 34.889778 -58.678679 -34.890546 58.674490 -34.891367 -58.674006 -34.891294 -58.673706 -34.891150 -58.673946 34.891464 -58.673179 -34.891776 58.677534 -34.894731 -58.677843 -34.895067 -58.677866 -34.895155 -58.682847 34.890949 -58.682323 -34.894614 58.682129 -34.888831 -58.680774 -34.889096 -58.680886 -34.889932 -58.680257 34.888154 -58.678265 -34.885433
Altos Sánchez	Buenos Aires	Bahía Blanca	Bahía Blanca	-42.227806 -38.729231 -62.228909 -38.728087 -62.227156 -38.727022 -62.228482 38.728613 -62.228553 -38.730603 62.228655 -38.729231 -62.229078 -38.729154 -42.228043 -38.728487 -62.228151 -38.728877 -62.199078 -38.718951 -62.198927 38.721343 -62.197108 -38.722573 62.198186 -38.721822 -62.198330 -38.722730 -62.198335 -38.723304 -62.200535 38.725675 -62.201243 -38.726078
Diecisiete de Agosto	Buenos Aires	Bahía Blanca	Bahía Blanca	-42.300643 -38.728487 -62.228151 -38.728877 -62.199078 -38.718951 -62.198927 38.721343 -62.197108 -38.722573 62.198186 -38.721822 -62.198330 -38.722730 -62.198335 -38.723304 -62.200535 38.725675 -62.201243 -38.726078
Los Niños	Buenos Aires	Esteban Echeverría	Nuevo De Abril	-58.463777 -34.794587 -58.463201 -34.794404 -58.463378 -34.794156 -58.463532 34.793896 -58.463345 -34.793755 58.462337 -34.793399 -58.464831 -34.793006 -58.461348 -34.793623 -58.461868 34.793635 -58.462147 -34.794535 -58.463378 -34.794156 -58.463532 -34.794404
Parish Roberston	Buenos Aires	Esteban Echeverría	Monte Grande	-58.475899 -34.784938 -58.476327 -34.785340 -58.474730 -34.785500 -58.474546 34.783743 -58.474678 -34.783604 58.474747 -34.785714 -58.475321 -34.785010 -58.475291 -34.786048 -58.474992 34.784468 -58.475089 -34.784938
Puerto Argentino	Buenos Aires	Esteban Echeverría	Monte Grande	-58.470884 -34.790289 -58.473882 -34.793484 -58.477237 -34.791681 -58.474478 34.790234 -58.474304 -34.790831 58.473947 -34.790833 -58.473217 -34.790499 -58.473089 -34.790479 -58.471899 34.790234 -58.470564 -34.790289
San Agustín	Buenos Aires	Esteban Echeverría	Nuevo De Abril	-58.463463 -34.771211 -58.467008 -34.788428 -58.464537 -34.771679 -58.469039 34.774158 -58.462402 -34.771211 -58.478297 -34.841267 -58.480184 -34.838609 -58.477183 -34.840793 -58.478167 34.838218 -58.478297 -34.841267
Santa Evita	Buenos Aires	Esteban Echeverría	El Jagüel	-58.478297 -34.841267 -58.480184 -34.838609 -58.477183 -34.840793 -58.478167 34.838218 -58.478297 -34.841267
Zalzar	Buenos Aires	Esteban Echeverría	Monte Grande	-58.488804 -34.781362 -58.488451 -34.781036 -58.488378 -34.784468 -58.489376 34.782035 -58.489254 -34.780915 58.489204 -34.781362
San Pantaleón	Buenos Aires	Esteban Echeverría	Nuevo De Abril	-58.499223 -34.751745 -58.495436 -34.750299 -58.500827 -34.751853 -58.504984 34.754531 -58.499223 -34.751245
Parque Jardín II	Buenos Aires	José C. Paz	José C. Paz	-58.753790 -34.548767 -58.753724 -34.548458 -58.753523 -34.547344 -58.753095 34.547682 -58.753292 -34.548767



ES

[Firma manuscrita]



H. Cámara de Diputados de la Nación

Presidencia  
1919 y 3240-D-18  
OD 215  
67

Los Eucaliptos de Solano	Buenos Aires	Quilmes	San Francisco Solano	-58.291749 -34.762377, -58.299664 -34.789292, -58.299994 -34.788228, -58.300571 -34.788103, -58.300582 -34.788248, -58.300160 -34.788495, -58.300245 -34.788835, -58.300525 -34.788354, -58.300641 -34.788413, -58.300657 -34.788672, -58.300336 -34.789970, -58.300343 -34.789115, -58.300164 -34.789179, -58.301194 -34.790148, -58.301117 -34.790725, -58.300900 -34.792327, -58.301347 -34.791162, -58.301376 -34.793823, -58.301470 -34.796297, -58.301501 -34.796587, -58.301450 -34.797070, -58.301262 -34.797879, -58.301311 -34.797985, -58.302604 -34.799823, -58.302563 -34.799961, -58.302401 -34.799844, -58.302340 -34.799769, -58.301813 -34.799296, -58.301524 -34.799887, -58.301546 -34.798844, -58.301852 -34.798403, -58.301527 -34.798781, -58.301488 -34.798750, -58.301487 -34.798750, -58.301810 -34.798176, -58.301838 -34.797969, -58.300979 -34.797899, -58.301823 -34.797130, -58.301838 -34.796724, -58.301252 -34.796513, -58.301042 -34.796233, -58.301828 -34.796161, -58.300962 -34.795870, -58.301127 -34.795308, -58.301023 -34.794861, -58.301018 -34.784768, -58.300918 -34.793721, -58.300506 -34.793640, -58.300655 -34.793007, -58.300492 -34.792043, -58.300703 -34.791378, -58.300838 -34.791267, -58.300836 -34.790575, -58.300795
Triángulo	Buenos Aires	Salto	Salto	-40.221777 -34.281438, -40.222894 -34.290670, -40.222713 -34.280314, -40.222431 -34.280229, -40.220821 -34.284906, -40.220153 -34.290248, -40.221777 -34.281438, -58.774864 -34.570995, -58.770930 -34.580031, -58.776967 -34.570190, -58.771853 -34.572782, -58.772499 -34.573310, -58.773571 -34.572489, -58.773400 -34.572330, -58.772547 -34.572107, -58.773510 -34.572155, -58.773655 -34.572060, -58.773591 -34.571989, -58.773709 -34.571843, -58.773533 -34.571812, -58.773904
Ocho de Agosto	Buenos Aires	Almirante Brown	Solano	-34.323328 -34.789188, -34.324209 -34.789634, -34.324129 -34.788404, -34.323637 -34.789291, -34.324064 -34.789729, -34.324349 -34.788478, -34.323328 -34.789188, -41.102887 -34.733168, -41.099230 -34.735174, -41.095895 -34.732877, -41.099461 -34.732812, -41.102997 -34.733189, -58.611529 -34.701359, -58.614183 -34.702711, -58.613395 -34.702724, -58.613404 -34.701607, -58.612934 -34.702456, -58.613890 -34.702618, -58.613610 -34.702557, -58.612121 -34.701812, -58.612101
Villa Polledo	Buenos Aires	La Matanza	Isidro Casanova	-58.102633 -34.993447, -58.100403 -34.992312, -58.101513 -34.989662, -58.100337 -34.989604, -58.099234 -34.989448, -58.098018 -34.988660, -58.096193 -34.991152, -58.100456 -34.991263, -58.101633 -34.993447, -58.103277 -34.993787, -58.093257 -34.992972, -58.096339 -34.992182, -58.608071 -34.702764, -58.608163 -34.703137, -58.608484 -34.703108, -58.608533 -34.703192, -58.608873 -34.703497, -58.610488 -34.704026, -58.610730 -34.703143, -58.611061 -34.704915, -58.610547 -34.704854, -58.609077 -34.703593, -58.608270 -34.703201, -58.609946 -34.703453, -58.608350 -34.703127, -58.608374
516Bis y 220	Buenos Aires	La Plata	Abasto	-58.834344 -34.611180, -58.835024 -34.610414, -58.834209 -34.609897, -58.832966 -34.610524, -58.831241 -34.611180, -58.845018 -34.829933, -58.839545 -34.835190, -58.844666 -34.842179, -58.845018 -34.839533, -58.842179 -34.835190, -58.833337 -34.747219, -58.834435 -34.748338, -58.839471 -34.744222, -58.841413 -34.742943, -58.840337 -34.742965, -58.839831 -34.743383, -58.838377 -34.741320, -58.833078 -34.743385, -58.835945 -34.743200, -58.834734 -34.744236, -58.833337 -34.742718, -58.835945 -34.745185
San José	Buenos Aires	La Matanza	Isidro Casanova	-58.608071 -34.702764, -58.608163 -34.703137, -58.608484 -34.703108, -58.608533 -34.703192, -58.608873 -34.703497, -58.610488 -34.704026, -58.610730 -34.703143, -58.611061 -34.704915, -58.610547 -34.704854, -58.609077 -34.703593, -58.608270 -34.703201, -58.609946 -34.703453, -58.608350 -34.703127, -58.608374
13 de Diciembre y Los Aromos	Buenos Aires	Moreno	La Reja	-58.834344 -34.611180, -58.835024 -34.610414, -58.834209 -34.609897, -58.832966 -34.610524, -58.831241 -34.611180, -58.845018 -34.829933, -58.839545 -34.835190, -58.844666 -34.842179, -58.845018 -34.839533, -58.842179 -34.835190, -58.833337 -34.747219, -58.834435 -34.748338, -58.839471 -34.744222, -58.841413 -34.742943, -58.840337 -34.742965, -58.839831 -34.743383, -58.838377 -34.741320, -58.833078 -34.743385, -58.835945 -34.743200, -58.834734 -34.744236, -58.833337 -34.742718, -58.835945 -34.745185
El Progreso	Buenos Aires	La Matanza	Virrey Del Pino	-58.608071 -34.702764, -58.608163 -34.703137, -58.608484 -34.703108, -58.608533 -34.703192, -58.608873 -34.703497, -58.610488 -34.704026, -58.610730 -34.703143, -58.611061 -34.704915, -58.610547 -34.704854, -58.609077 -34.703593, -58.608270 -34.703201, -58.609946 -34.703453, -58.608350 -34.703127, -58.608374
Primavera II	Buenos Aires	La Matanza	González Catán	-58.608071 -34.702764, -58.608163 -34.703137, -58.608484 -34.703108, -58.608533 -34.703192, -58.608873 -34.703497, -58.610488 -34.704026, -58.610730 -34.703143, -58.611061 -34.704915, -58.610547 -34.704854, -58.609077 -34.703593, -58.608270 -34.703201, -58.609946 -34.703453, -58.608350 -34.703127, -58.608374



Handwritten signature and scribbles



H. Cámara de Diputados de la Nación

Presidencia  
1818 y 3240-D-18  
OD 215  
68

La Esperanza	Buenos Aires	Ituzalngó	Ituzalngó Norte	-34.704365 -34.644064 -34.706049 -34.643311 -34.702721 -34.648583 -34.702533 34.651004 -34.700058 -34.648489 34.702136 -34.649170 -34.702120 -34.650013 -34.703448 -34.648793 -34.702582 34.649534 -34.703178 -34.649138 34.703178 -34.651970 -34.704930 -34.647712 -34.704457 -34.648083 -34.702519 34.649548 -34.704521 -34.650543 34.703491 -34.648894 -34.705230 -34.649942 -34.703912 -34.651049 -34.704133 34.648137 -34.701944 -34.650191 34.703462 -34.651244 -34.704233 -34.650774 -34.704089 -34.650909 -34.704133 34.648130 -34.702779 -34.649425 34.704762 -34.650347 -34.704987 -34.650184 -34.705138 -34.650061 -34.701716 34.650344 -34.706386 -34.649588 34.705382 -34.649957 -34.703189 -34.650882 -34.705384 -34.649866 -34.701716 34.650344 -34.705386 -34.649666 34.705416 -34.648118 -34.703177 -34.649056 -34.702332 -34.649933 -34.701890
Arroyo Las Piedras Sur	Buenos Aires	Florencia Varela	Gobernador Costa	-34.307774 -34.805388 -34.307781 -34.804651 -34.306772 -34.804651 -34.306176 34.804307 -34.805923 -34.803728 34.305770 -34.803570 -34.304873 -34.803003 -34.304218 -34.802272 -34.303775 34.801723 -34.801596 -34.801418 34.304121 -34.801180 -34.303383 -34.800428 -34.307805 -34.799911 -34.302854 34.799928 -34.301341 -34.800081 34.300815 -34.801875 -34.300079 -34.802014 -34.302694 -34.801315 -34.301132 34.802897 -34.302763 -34.802916 34.302847 -34.803141 -34.302643 -34.803871 -34.805829 -34.803433 -34.801106 -34.809781 -34.804451 -34.804915 -34.805222 34.8047119 -34.805921 -34.804924 34.804131 -34.809919 -34.805717 -34.809930 -34.804021 -34.803441 -34.805833 34.804187 -34.803848 -34.809096 -34.805851 -34.804857 -34.804222 -34.805184
San Nicolás	Buenos Aires	Esteban Echeverría	Monte Grande	-34.815492 -34.709023 -34.815033 -34.709144 -34.816020 -34.709472 -34.815491 34.709223 -34.815470 -34.709117 -34.807383 -34.70054 -34.807841 -34.700644 -34.802179 -34.747922 -34.806705 34.781827 -34.801298 -34.789121 -34.799998 -34.802648 -34.801907 -34.802706 -34.805847 -34.803849 -34.805847 34.803487 -34.803849 -34.803709 -34.803944 -34.803706 -34.804001 -34.803747 -34.803927 -34.803112 -34.803152 -34.803487 -34.803112 -34.803152 -34.803152 -34.803783 -34.803258 -34.803437 34.803156 -34.803482 -34.803157 -34.803436 -34.803482 -34.803253 -34.803770 -34.803487 -34.803258 -34.803780 34.803780 -34.803482 -34.803780 -34.803918 -34.803918 -34.803780 -34.803780 -34.803918 -34.803918 -34.803918
Lustiano	Buenos Aires	La Matanza	Rafael Castillo	-34.815492 -34.709023 -34.815033 -34.709144 -34.816020 -34.709472 -34.815491 34.709223 -34.815470 -34.709117 -34.807383 -34.70054 -34.807841 -34.700644 -34.802179 -34.747922 -34.806705 34.781827 -34.801298 -34.789121 -34.799998 -34.802648 -34.801907 -34.802706 -34.805847 -34.803849 -34.805847 34.803487 -34.803849 -34.803709 -34.803944 -34.803706 -34.804001 -34.803747 -34.803927 -34.803112 -34.803152 -34.803487 -34.803112 -34.803152 -34.803152 -34.803783 -34.803258 -34.803437 34.803156 -34.803482 -34.803157 -34.803436 -34.803482 -34.803253 -34.803770 -34.803487 -34.803258 -34.803780 34.803780 -34.803482 -34.803780 -34.803918 -34.803918 -34.803780 -34.803780 -34.803918 -34.803918 -34.803918
El Gauchito Gil	Buenos Aires	Esteban Echeverría	Nuevo De Abril	-34.815492 -34.709023 -34.815033 -34.709144 -34.816020 -34.709472 -34.815491 34.709223 -34.815470 -34.709117 -34.807383 -34.70054 -34.807841 -34.700644 -34.802179 -34.747922 -34.806705 34.781827 -34.801298 -34.789121 -34.799998 -34.802648 -34.801907 -34.802706 -34.805847 -34.803849 -34.805847 34.803487 -34.803849 -34.803709 -34.803944 -34.803706 -34.804001 -34.803747 -34.803927 -34.803112 -34.803152 -34.803487 -34.803112 -34.803152 -34.803152 -34.803783 -34.803258 -34.803437 34.803156 -34.803482 -34.803157 -34.803436 -34.803482 -34.803253 -34.803770 -34.803487 -34.803258 -34.803780 34.803780 -34.803482 -34.803780 -34.803918 -34.803918 -34.803780 -34.803780 -34.803918 -34.803918 -34.803918
Anderson	Buenos Aires	Moreno	Cuartel V	-34.815492 -34.709023 -34.815033 -34.709144 -34.816020 -34.709472 -34.815491 34.709223 -34.815470 -34.709117 -34.807383 -34.70054 -34.807841 -34.700644 -34.802179 -34.747922 -34.806705 34.781827 -34.801298 -34.789121 -34.799998 -34.802648 -34.801907 -34.802706 -34.805847 -34.803849 -34.805847 34.803487 -34.803849 -34.803709 -34.803944 -34.803706 -34.804001 -34.803747 -34.803927 -34.803112 -34.803152 -34.803487 -34.803112 -34.803152 -34.803152 -34.803783 -34.803258 -34.803437 34.803156 -34.803482 -34.803157 -34.803436 -34.803482 -34.803253 -34.803770 -34.803487 -34.803258 -34.803780 34.803780 -34.803482 -34.803780 -34.803918 -34.803918 -34.803780 -34.803780 -34.803918 -34.803918 -34.803918
Barraza de Cambaceres	Buenos Aires	Quilmes	Bernal Oeste	-34.815492 -34.709023 -34.815033 -34.709144 -34.816020 -34.709472 -34.815491 34.709223 -34.815470 -34.709117 -34.807383 -34.70054 -34.807841 -34.700644 -34.802179 -34.747922 -34.806705 34.781827 -34.801298 -34.789121 -34.799998 -34.802648 -34.801907 -34.802706 -34.805847 -34.803849 -34.805847 34.803487 -34.803849 -34.803709 -34.803944 -34.803706 -34.804001 -34.803747 -34.803927 -34.803112 -34.803152 -34.803487 -34.803112 -34.803152 -34.803152 -34.803783 -34.803258 -34.803437 34.803156 -34.803482 -34.803157 -34.803436 -34.803482 -34.803253 -34.803770 -34.803487 -34.803258 -34.803780 34.803780 -34.803482 -34.803780 -34.803918 -34.803918 -34.803780 -34.803780 -34.803918 -34.803918 -34.803918
Parque Americano	Buenos Aires	Presidente Perón	Guernica	-34.815492 -34.709023 -34.815033 -34.709144 -34.816020 -34.709472 -34.815491 34.709223 -34.815470 -34.709117 -34.807383 -34.70054 -34.807841 -34.700644 -34.802179 -34.747922 -34.806705 34.781827 -34.801298 -34.789121 -34.799998 -34.802648 -34.801907 -34.802706 -34.805847 -34.803849 -34.805847 34.803487 -34.803849 -34.803709 -34.803944 -34.803706 -34.804001 -34.803747 -34.803927 -34.803112 -34.803152 -34.803487 -34.803112 -34.803152 -34.803152 -34.803783 -34.803258 -34.803437 34.803156 -34.803482 -34.803157 -34.803436 -34.803482 -34.803253 -34.803770 -34.803487 -34.803258 -34.803780 34.803780 -34.803482 -34.803780 -34.803918 -34.803918 -34.803780 -34.803780 -34.803918 -34.803918 -34.803918
El Triángulo	Buenos Aires	Junín	Junín	-34.815492 -34.709023 -34.815033 -34.709144 -34.816020 -34.709472 -34.815491 34.709223 -34.815470 -34.709117 -34.807383 -34.70054 -34.807841 -34.700644 -34.802179 -34.747922 -34.806705 34.781827 -34.801298 -34.789121 -34.799998 -34.802648 -34.801907 -34.802706 -34.805847 -34.803849 -34.805847 34.803487 -34.803849 -34.803709 -34.803944 -34.803706 -34.804001 -34.803747 -34.803927 -34.803112 -34.803152 -34.803487 -34.803112 -34.803152 -34.803152 -34.803783 -34.803258 -34.803437 34.803156 -34.803482 -34.803157 -34.803436 -34.803482 -34.803253 -34.803770 -34.803487 -34.803258 -34.803780 34.803780 -34.803482 -34.803780 -34.803918 -34.803918 -34.803780 -34.803780 -34.803918 -34.803918 -34.803918
Alge II	Buenos Aires	Tigre	Rincón De Milberg	-34.815492 -34.709023 -34.815033 -34.709144 -34.816020 -34.709472 -34.815491 34.709223 -34.815470 -34.709117 -34.807383 -34.70054 -34.807841 -34.700644 -34.802179 -34.747922 -34.806705 34.781827 -34.801298 -34.789121 -34.799998 -34.802648 -34.801907 -34.802706 -34.805847 -34.803849 -34.805847 34.803487 -34.803849 -34.803709 -34.803944 -34.803706 -34.804001 -34.803747 -34.803927 -34.803112 -34.803152 -34.803487 -34.803112 -34.803152 -34.803152 -34.803783 -34.803258 -34.803437 34.803156 -34.803482 -34.803157 -34.803436 -34.803482 -34.803253 -34.803770 -34.803487 -34.803258 -34.803780 34.803780 -34.803482 -34.803780 -34.803918 -34.803918 -34.803780 -34.803780 -34.803918 -34.803918 -34.803918
Los Vagones	Buenos Aires	La Matanza	Tapiales	-34.815492 -34.709023 -34.815033 -34.709144 -34.816020 -34.709472 -34.815491 34.709223 -34.815470 -34.709117 -34.807383 -34.70054 -34.807841 -34.700644 -34.802179 -34.747922 -34.806705 34.781827 -34.801298 -34.789121 -34.799998 -34.802648 -34.801907 -34.802706 -34.805847 -34.803849 -34.805847 34.803487 -34.803849 -34.803709 -34.803944 -34.803706 -34.804001 -34.803747 -34.803927 -34.803112 -34.803152 -34.803487 -34.803112 -34.803152 -34.803152 -34.803783 -34.803258 -34.803437 34.803156 -34.803482 -34.803157 -34.803436 -34.803482 -34.803253 -34.803770 -34.803487 -34.803258 -34.803780 34.803780 -34.803482 -34.803780 -34.803918 -34.803918 -34.803780 -34.803780 -34.803918 -34.803918 -34.803918
Parque Jardín	Buenos Aires	José C. Paz	José C. Paz	-34.815492 -34.709023 -34.815033 -34.709144 -34.816020 -34.709472 -34.815491 34.709223 -34.815470 -34.709117 -34.807383 -34.70054 -34.807841 -34.700644 -34.802179 -34.747922 -34.806705 34.781827 -34.801298 -34.789121 -34.799998 -34.802648 -34.801907 -34.802706 -34.805847 -34.803849 -34.805847 34.803487 -34.803849 -34.803709 -34.803944 -34.803706 -34.804001 -34.803747 -34.803927 -34.803112 -34.803152 -34.803487 -34.803112 -34.803152 -34.803152 -34.803783 -34.803258 -34.803437 34.803156 -34.803482 -34.803157 -34.803436 -34.803482 -34.803253 -34.803770 -34.803487 -34.803258 -34.803780 34.803780 -34.803482 -34.803780 -34.803918 -34.803918 -34.803780 -34.803780 -34.803918 -34.803918 -34.803918



EL  
*[Handwritten signature]*



8 + 24

H. Cámara de Diputados de la Nación

Presidencia

1818 y 3240-D-18

OD 215

69

Villa Adriana	Buenos Aires	La Matanza	Gregorio De Laferrere	34.754317 -34.754442, -38.294317 -34.754442 -38.293599 -34.754331, -34.754317 -38.293599 34.754181, -38.293043 -34.754240 38.293282 -34.754358, -38.294017 -34.754051
Río Negro y Bolivia	Buenos Aires	General Pueyrredón	Mar Del Plata	-37.390292 -37.394747, -37.390633 -37.351080 -37.390701 -37.394497, -37.396179 37.393177, -37.394749 -37.356027
Sin Nombre	Buenos Aires	La Plata	Villa Elvira	-37.909248 -34.942931, -37.908362 -34.941873 -37.909249 -34.942931, -37.909443 34.942829, -37.908365 -34.942124
Márquez de Moz y Colectora Norte Via	Buenos Aires	General Pueyrredón	Mar Del Plata	-37.615943 -38.016507, -37.615622 -38.016749 -37.614782 -38.016061, -37.613902 38.016701, -37.613152 -38.016080 37.612732 -38.016448, -37.611844 -38.016448 -37.611876 -38.016558, -37.613045 38.015953, -37.613278 -38.015978 37.614372 -38.015130, -37.613962 -38.016502 -37.612983 -38.016502, -37.610301 38.016061, -37.609100 -38.016101 37.607083 -38.016472, -37.609489 -38.016973 -37.609987 -38.016917, -37.610290 38.020061, -37.610518 -38.019905 37.610188 -38.018638, -37.610172 -38.018601 -37.609664 -34.937848, -37.604667 -34.943393 -37.609505 -34.937325, -37.605547 34.942744, -37.609501 -34.937325
Los Almendros y Los Perales	Buenos Aires	General Pueyrredón	Mar Del Plata	-37.783373 -37.783706, -37.782563 -37.816440 -37.783303 -37.816387, -37.781629 37.782843, -37.782159 -37.816373
Nuevo Horizonte	Buenos Aires	Lomas de Zamora	Banfield	-34.449454 -34.725181, -34.476539 -34.726474 -34.448077 -34.725917, -34.467031 34.726213, -34.466417 -34.726184 34.449374 -34.725222, -34.443120 -34.726213
Las Lomas	Buenos Aires	Presidente Perón	Guernica	-34.350364 -34.814179, -34.348845 -34.808117 -34.350311 -34.814043, -34.345388 34.814011, -34.350266 -34.814179
Villa Montoro	Buenos Aires	La Plata	Villa Elvira	-37.698747 -34.940123, -37.697978 -34.939664 -37.697134 -34.939873, -37.694022 34.940002, -37.698747 -34.940123 37.698113 -34.939883, -37.697505 -34.941730
258 y Vertiz	Buenos Aires	General Pueyrredón	Mar Del Plata	-37.628248 -37.991412, -37.631420 -37.990907 -37.629298 -37.987234, -37.628029 37.990550, -37.628248 -37.991412
Vertiz y Paraná	Buenos Aires	General Pueyrredón	Mar Del Plata	-37.633734 -37.988447, -37.633903 -37.986140 -37.633340 -37.988478, -37.634063 37.987079, -37.633520 -37.987403 37.633589 -37.988187, -37.632779 -37.988247 -37.632927 -34.945347, -37.631363 -34.944368 -37.631306 -34.945253, -37.630952 34.945347, -37.632429 -34.945190 37.632951 -34.945325
Hospital Guernica	Buenos Aires	Presidente Perón	Numancia	-34.397182 -34.921790, -34.397858 -34.898009 -34.395531 -34.919448, -34.393583 34.921515, -34.397182 -34.921790
El Carmen	Buenos Aires	Berisso	Berisso	-37.848201 -34.929628, -37.847229 -34.922434 -37.847924 -34.927743, -37.847454 34.920412, -37.844427 -34.930752 37.845427 -34.931623, -37.847208 -34.930871 -37.847608 -34.931075, -37.847817 34.930002, -37.847843 -34.929654 37.847604 -34.929510, -37.848240 -34.929110 -37.848044 -34.929875, -37.8481704 34.927783, -37.8482817 -34.929634 37.844679 -34.927571, -37.848718 -34.929697 -37.847543 -34.927411, -37.848697 34.926704, -37.847437 -34.928450 37.848204 -34.928237, -37.848237 -34.928450 -37.848213 -34.927618, -37.8484107 -34.927908 -37.848551 -34.926440, -37.848182 34.928507, -37.847901 -34.928489 37.848447 -34.928249, -37.848520 -34.928182 -37.848213 -34.928215, -37.848234 34.928218, -37.848430 -34.928181
Club Náutico	Buenos Aires	Berisso	Berisso	-34.823234 -34.943678, -34.824281 -34.943648 -34.8231973 -34.944761, -34.823448 34.944118, -34.823260 -34.944238 34.823148 -34.943644, -34.823604 -34.943142 -34.823517 -34.944423, -34.824118 34.941908, -34.823732 -34.943937 34.823782, -34.943712, -34.823782 -34.943578
Don Fabián	Buenos Aires	La Plata	José Melchor Romero	-34.823234 -34.943678, -34.824281 -34.943648 -34.8231973 -34.944761, -34.823448 34.944118, -34.823260 -34.944238 34.823148 -34.943644, -34.823604 -34.943142 -34.823517 -34.944423, -34.824118 34.941908, -34.823732 -34.943937 34.823782, -34.943712, -34.823782 -34.943578



ES

*[Handwritten signature]*



H. Cámara de Diputados de la Nación

Presidencia

1919 y 3240-D-18

00 215

70

Tres de Mayo	Buenos Aires	Florencio Varela	Gobernador Costa	-38.319748 -34.804801, -58.313871 -34.801694 -38.319401 -34.802190, -58.313093 34.803347, -58.312692, -34.804184 38.312507 -34.804494, -58.312467 -34.804194 -38.312385 -34.804576, -58.312100 34.804844, -58.311771, -34.805192 38.311562 -34.805210, -58.311327 -34.805428 -34.811127 -34.805309, -58.310774 34.805099, -58.309904, -34.804592 38.309658 -34.804792, -58.308821 -34.804728 -58.308789, -34.805380, -58.309920 34.805383, -58.310777, -34.805943 38.309307 -34.807146, -58.308544 -34.807282 -38.318074 -34.807067, -58.310484 34.806600, -58.311139, -34.806599 38.313366, -34.806218, -58.313110 -34.806213
La Rueda	Buenos Aires	La Plata	Abasto	-58.138778 -34.988212, -58.134843 -34.989500 -58.135369 -34.989454, -58.136743 34.988368, -58.138998, -34.988470 58.138558 -34.988268, -58.139884 -34.687235 -58.138788 -34.987433, -58.136901 34.987524, -58.137757, -34.988781 58.137880 -34.988281, -58.138534 -34.988960 -58.135684 -34.989213, -58.134681 34.989251, -58.135171, -34.989249
Parque Palermo	Buenos Aires	General Pueyrredón	Mar Del Plata	-57.825403 -38.019357, -57.829120 -38.019600 -57.824984 -38.019500, -57.825273 38.019560, -57.825403 -38.019347, -57.828817 38.014936, -57.825047, -38.021788 57.826779 -38.020329, -57.826535 -38.023445 -57.831530 -38.021970, -57.833254 38.024253, -57.832318, -38.025878 57.830541 -38.023673, -57.818817 -38.024974 57.827257 -38.016991, -57.823967 -38.015860 -57.819498 -38.016482, -57.818555 38.017116, -57.819845 -38.017403 57.821630 -38.014839, -57.822431 -38.018244 -57.823183 -38.018635, -57.825836 38.016964, -57.825800 -38.017826 57.827257 -38.016991, -57.824439 -38.026127 57.828210 -38.026490, -57.826007 -38.026509 -57.835029 -38.027308, -57.837912 38.024331, -57.834634, -38.024484
Sin Nombre	Buenos Aires	La Plata	Angel Etcheverry	-58.093987 -35.043838, -58.091933 -35.044460 -58.093447 -35.043340, -58.093460 35.043995, -58.091492 -35.043788
Ma'aver II	Buenos Aires	Moreno	Trujil	-58.778478 -34.538460, -58.779330 -34.537574 -58.778591 -34.538372, -58.777198 34.537489, -58.778478 -34.538460
205 y 3	Buenos Aires	General Pueyrredón	Mar Del Plata	-57.642791 -38.043848, -57.644492 -38.043821 -57.642791 -38.043824, -57.644329 38.043888, -57.644862 -38.040828 57.644138 -38.040823, -57.643227 -38.040548 -57.642140 -38.041181, -57.641640 38.043845, -57.641835 -38.043548 57.645220 -38.042915, -57.639719 -38.038493 -57.644968 -38.042973, -57.641373 38.040707, -57.643300 -38.041615
Olivos II	Buenos Aires	Malvinas Argentinas	Pablo Nogués	-38.894496 -34.477921, -58.894369 -34.478217 -38.894454 -34.478310, -58.894317 34.478492, -58.894441 -34.478521 38.894774 -34.478078, -58.894495 -34.478921
Nuevo San Alberto	Buenos Aires	Ituzalngó	Ituzoingó Norte	-58.701648 -34.630308, -58.704446 -34.640041 -58.705312 -34.647347, -58.703381 34.646218, -58.703111 -34.646833 58.703654 -34.647384, -58.702893 -34.648093 -58.703154 -34.647649, -58.705324 34.648181, -58.702551 -34.649254
Los Colectiveros	Buenos Aires	La Plata	El Peligro	-58.155561 -34.921897, -58.153540 -34.923605 -58.155980 -34.924827, -58.156242 34.922299, -58.153548 -34.921847
Lomas Verdes II	Buenos Aires	Moreno	La Reja	-58.823026 -34.815988, -58.823740 -34.815192 -58.823634 -34.814404, -58.823758 34.813879, -58.823468 -34.813837 38.820852 -34.814591, -58.823010 -34.813999
San Martín	Buenos Aires	Presidente Perón	Presidente Perón	-58.396383 -34.933198, -58.398048 -34.932715 -58.393318 -34.933993, -58.391580 34.932821, -58.398183 -34.931189



ES

*[Handwritten signature]*





H. Cámara de Diputados de la Nación

Presidencia  
1919 y 3240-D-18  
OD 215  
71

Eucaliptus	Buenos Aires	Ensenada	El Dique	-37.990689 -34.891366, -37.941560 -34.830303 -37.942172 -34.890183, -37.941184 - 34.889399, -37.941587 -34.888046 37.941893 -34.887953, -37.941357 -34.887819 -37.941363 -34.887844, -37.941451 - 34.887476, -37.941874 -34.887164 37.941893 -34.887177, -37.942341 -34.886334 -37.942768 -34.886333, -37.942903 - 34.886403, -37.943794 -34.885702 37.944592 -34.885064, -37.944993 -34.883499 -37.945805 -34.884825, -37.945799 - 34.884353, -37.944901 -34.884393 37.944506 -34.884722, -37.944076 -34.883009 -37.943227 -34.885156, -37.943015 - 34.883287, -37.942978 -34.883296 37.942645 -34.883810, -37.941347 -34.883703 -37.941752 -34.883499, -37.941171 - 34.883038, -37.941171 -34.883038
Molaver	Buenos Aires	Moreno	Trujil	-38.766867 -34.593558, -38.768468 -34.594960 -38.766705 -34.594358, -38.766437 - 34.594467, -38.768382 -34.594427 38.766867 -34.593558, -38.768468 -34.594960
Sin Nombre	Buenos Aires	La Plata	José Melchor Romero	-38.046623 -34.932983, -38.041390 -34.932283 -38.040646 -34.931821, -38.040632 - 34.932983, -38.039795 -34.932265
Reja Grande II	Buenos Aires	Moreno	La Reja	-38.875887 -34.609445, -38.876067 -34.615837 -38.878545 -34.610365, -38.878491 - 34.609949, -38.876817 -34.608554 38.875887 -34.609445
General Conesa y Campana	Buenos Aires	Lomas de Zamora	Villa Fiorito	-38.438871 -34.703830, -38.439600 -34.703897 -38.439235 -34.703709, -38.439906 - 34.703079, -38.438443 -34.702852 38.438443 -34.703179, -38.438447 -34.703095 -38.438444 -34.703569, -38.438373 - 34.703569
La Granjita	Buenos Aires	La Plata	José Melchor Romero	-38.022194 -34.932915, -38.023350 -34.930799 -38.022185 -34.932915, -38.021896 - 34.932818, -38.022877 -34.932073 38.027080 -34.932879, -38.026056 -34.931893 -38.024933 -34.932919, -38.027778 - 34.932666, -38.024840 -34.934558 38.024994 -34.933813, -38.025429 -34.933983 -38.025938 -34.933561, -38.025855 - 34.938143, -38.026405 -34.934679 38.025494 -34.932233, -38.025195 -34.936823 -38.024970 -34.936998, -38.025363 - 34.937474, -38.026275 -34.938235
Estación Numancia	Buenos Aires	Presidente Perón	Numancia	-38.593417 -34.923720, -38.593621 -34.923905 -38.592443 -34.923289, -38.593581 - 34.926787, -38.596398 -34.928116 38.593773 -34.926449, -38.590250 -34.928049 -38.401349 -34.928889, -38.402340 - 34.927034, -38.402795 -34.926246 38.403433 -34.926451, -38.404767 -34.927132 -38.403856 -34.924677, -38.403213 - 34.923688, -38.403612 -34.923774
Los Rosas	Buenos Aires	La Plata	José Melchor Romero	-38.041346 -34.943007, -38.042447 -34.941873 -38.041624 -34.943444, -38.042819 - 34.943136, -38.042921 -34.943233 38.043221 -34.942494, -38.041998 -34.941283 -38.042467 -34.941813, -38.042359 -
Berrio San Jerónimo	Buenos Aires	Almirante Brown	Rafael Calzada	-38.338384 -34.788877, -38.337977 -34.786410 -38.337467 -34.786365, -38.337963 - 34.786788, -38.337515 -34.787250 38.338582 -34.787529, -38.338184 -34.786827
Las Dos Manzanas	Buenos Aires	La Plata	José Melchor Romero	-38.038284 -34.945012, -38.036046 -34.944418 -38.037025 -34.947338, -38.037918 - 34.945964, -38.036284 -34.945012
Barrio Asunción	Buenos Aires	Almirante Brown	Rafael Calzada	-38.334233 -34.785741, -38.333236 -34.783337 -38.332975 -34.785879, -38.333889 - 34.785299, -38.334233 -34.783741
Los Manzanos y Tabet'i	Buenos Aires	General Pueyrredón	Mar Del Plata	-37.543033 -37.929989, -37.542833 -37.928108 -37.543029 -37.928729, -37.544231 - 37.923373, -37.545251 -37.927986
Ruta del Sol	Buenos Aires	La Plata	El Peligro	-38.174742 -34.952174, -38.174123 -34.952442 -38.171134 -34.953941, -38.174552 - 34.954078, -38.173210 -34.954182 38.174993 -34.955415, -38.176200 -34.954470 -38.175758 -34.953087, -38.174742 - 34.952174, -38.175194 -34.953081
Club Atlético Lugano	Buenos Aires	La Matanza	Tapiales	-38.512924 -34.702078, -38.513548 -34.702884 -38.514157 -34.702898, -38.513823 - 34.703697, -38.513307 -34.703889 38.514741 -34.703816, -38.513974 -34.702774 38.512781 -34.704358, -38.511767 -34.703827 -38.511174 -34.704329, -38.513706 -



*EL*



H. Cámara de Diputados de la Nación

Presidencia  
1919 y 3240-D-18  
OO 213  
72

Santa Adela y Santa Teresita	Buenos Aires	Esteban Echeverría	Nuevo De Abril	34.470333 -34.744789, -58.489776 -34.745489 -58.490007 -34.743784, -58.486738 34.745133, -58.490744 -34.746817 58.491809 -34.746331, -58.490628 -34.745807 -58.490866 -34.743368, -58.483207 34.743724, -58.491563 -34.743128 58.490544 -34.744779, -58.490505 -34.743955
Etcheverry I	Buenos Aires	La Plata	Angel Etcheverry	-58.069861 -35.030824, -58.070303 -35.030993 -58.070994, -35.030447, -58.070601 35.030811, -58.069811, -35.030824
Don Máximo	Buenos Aires	Moreno	Cuartel V	-58.809258 -34.523183, -58.810219 -34.523845 -58.811925 -34.522945, -58.810182 34.522344, -58.809258 -34.523183, -58.809263 34.523874, -58.809962, -34.524833 58.809178 -34.525430, -58.808495 -34.525807 -58.808687 -34.523233, -58.809187 34.523473, -58.809587, -34.523574
Sin Nombre	Buenos Aires	La Plata	Villa Elvira	-57.872328 -34.870133, -57.871813 -34.870417 -57.872687 -34.871398, -57.872481 34.870872, -57.872973, -34.870530 57.872903 -34.871358, -57.872777 -34.872937 -57.872841 -34.870647, -57.872363 -34.870953 -58.724412 -34.391738, -58.729231 34.388295, -58.731719, -34.388412 58.730834 -34.385568, -58.728445 -34.387303 -58.732880 -34.384788, -58.726901 34.387582, -58.732400 -34.388099 58.727974 -34.389187, -58.735433 -34.388250 -58.724363 -34.389364, -58.723632
Bolivia y Pigue	Buenos Aires	General Pueyrredón	Mar Del Plata	-57.811879 -37.873187, -57.812837 -37.874658 -57.811418 -37.875818, -57.811390 37.874842, -57.810800 -37.875320 57.808831 -37.876078, -57.809433 -37.874840 -57.810429 -37.874354, -57.811278
Callao y Defensa	Buenos Aires	San Miguel	San Miguel	-58.752534 -34.548234, -58.751738 -34.548553 -58.752273 -34.549437, -58.752178 34.548918, -58.752534 -34.548234
La 28	Buenos Aires	La Plata	Manuel B. Gonnert	-58.048646 -34.897823, -58.047668 -34.897174 -58.047790 -34.899053, -58.048646 34.897783, -58.048311 -34.898919
Reforma Universitaria y Yahatí	Buenos Aires	General Pueyrredón	Mar Del Plata	-57.818507 -38.023856, -57.820170 -38.027119 -57.818007 -38.023458, -57.819098 38.023215, -57.817047 -38.023853, -57.822178 38.024968, -57.821179, -38.023738 57.819338 -38.024133, -57.820483 -38.023545 -57.822178, -38.024968, -37.821818 38.027408, -57.821216, -38.023872 57.821813 -38.027409, -57.822445 -38.026605
Paraná y José Ingenieros	Buenos Aires	Tigre	Rincón De Milberg	-58.608282 -34.408421, -58.608134 -34.408735 -58.608393 -34.408387, -58.606403 34.405718, -58.608418, -34.405787 58.604818 -34.406037, -58.604848 -34.406747 -58.604928 -34.407793, -58.603007 34.408196, -58.605178, -34.408183 58.605183 -34.407735, -58.605384 -34.407343 -58.605582 -34.407133, -58.603432 34.408273, -58.605384 -34.407343
Santa Rosa	Buenos Aires	La Plata	José Melchor Romero	-58.042763 -34.873037, -58.044167 -34.873931 -58.044731 -34.876133, -58.049621 34.873901, -58.044387, -34.871500 58.046284 -34.872978, -58.042980 -34.873431 -58.040727 -34.873180, -58.042783 34.873937, -58.043878 -34.873182
La Paz II	Buenos Aires	Esteban Echeverría	Nuevo De Abril	-58.490063 -34.781157, -58.481234 -34.744655 -58.482233 -34.748178, -58.481948 34.748285, -58.481880 -34.748230 58.481833 -34.748328, -58.479958 -34.751050 -58.480068 -34.751193, -58.472577 34.746187, -58.472639, -34.746180 58.473962 -34.746139, -58.472878 -34.746723 -58.473218 -34.746729, -58.473470 34.746179, -58.474751, -34.758404 58.478430 -34.787803, -58.478154 -34.756509 -58.478481 -34.753808, -58.477334 34.754936, -58.478618, -34.753191 58.479239 -34.782033, -58.479086 -34.782339 -58.478053 -34.753827, -58.476808 34.753820, -58.473216, -34.753222
Santa Rosa Calle 39	Buenos Aires	La Plata	Lisandro Olmos	-58.041843 -34.873947, -58.041061 -34.883277 -58.043002 -34.882220, -58.044407 34.881484, -58.043834, -34.881290 58.043442 -34.881252, -58.041569 -34.879947 -58.722627 -34.573477, -58.722494 -34.573259 -58.721960 -34.571574, -58.719895 34.573014, -58.719223, -34.573553 58.719039 -34.573832, -58.718677 -34.573903 -58.718934 -34.574140, -58.722509
Pichincha y Azcuénaga	Buenos Aires	San Miguel	Muñiz	



EL

[Firma manuscrita]



H. Cámara de Diputados de la Nación

Presidencia

1918 y 3240-D-18

00 215

73

Tuyuti y Comandante Patino	Buenos Aires	General Rodríguez	General Rodríguez	-34.932606 -34.618336, -58.532076 -34.618336 -58.923432 -34.619631, -58.923982 -34.619065, -58.923906 -34.618336
El Basural	Buenos Aires	General San Martín	José León Suárez	-34.534468 -34.514349, -58.577973 -34.519239 -58.578203 -34.519238, -58.582081 -34.519519, -58.582265 -34.518287 58.583268 -34.518784, -58.583758 -34.518400 -58.583790 -34.518349, -58.584798 -34.517881, -58.584042 -34.518410 58.584078 -34.516562, -58.585274 -34.515967 -58.601733 -34.584336, -58.601735 -34.584704 -58.601903 -34.584938, -58.601656 -34.583914, -58.601795 -34.584828 58.602140 -34.605513, -58.601283 -34.584420 -58.601361 -34.584618, -58.602137 -34.583393, -58.601722 -34.584127 58.601877 -34.584845, -58.601760 -34.583915 -58.602140 -34.585513, -58.601770 -34.583991, -58.601979 -34.585043 58.601240 -34.584438, -58.601478 -34.583804 58.601733 -34.584336, -58.601735 -34.584704
Vilegas	Buenos Aires	Hurlingham	William Morris	-34.534468 -34.514349, -58.577973 -34.519239 -58.578203 -34.519238, -58.582081 -34.519519, -58.582265 -34.518287 58.583268 -34.518784, -58.583758 -34.518400 -58.583790 -34.518349, -58.584798 -34.517881, -58.584042 -34.518410 58.584078 -34.516562, -58.585274 -34.515967 -58.601733 -34.584336, -58.601735 -34.584704 -58.601903 -34.584938, -58.601656 -34.583914, -58.601795 -34.584828 58.602140 -34.605513, -58.601283 -34.584420 -58.601361 -34.584618, -58.602137 -34.583393, -58.601722 -34.584127 58.601877 -34.584845, -58.601760 -34.583915 -58.602140 -34.585513, -58.601770 -34.583991, -58.601979 -34.585043 58.601240 -34.584438, -58.601478 -34.583804 58.601733 -34.584336, -58.601735 -34.584704
Sin Nombre	Buenos Aires	La Plata	Los Hornos	-37.980295 -34.680618, -57.979664 -34.980101 -57.980250 -34.980612, -57.980758 -34.980239, -57.981353 -34.979789 57.979664 -34.980101, -57.980151 -34.979242 -58.634014 -34.713387, -58.634786 -34.717814 -58.639451 -34.713302, -58.637146 -34.710701, -58.633851 -34.708373 58.633389 -34.708582, -58.636833 -34.710982 -58.636586 -34.710220, -58.637985 -34.711922, -58.637801 -34.713333
El Torero	Buenos Aires	La Matanza	Rafael Castillo	-37.980295 -34.680618, -57.979664 -34.980101 -57.980250 -34.980612, -57.980758 -34.980239, -57.981353 -34.979789 57.979664 -34.980101, -57.980151 -34.979242 -58.634014 -34.713387, -58.634786 -34.717814 -58.639451 -34.713302, -58.637146 -34.710701, -58.633851 -34.708373 58.633389 -34.708582, -58.636833 -34.710982 -58.636586 -34.710220, -58.637985 -34.711922, -58.637801 -34.713333
Viaducto	Buenos Aires	Avellaneda	Sarandí	-38.354047 -34.674680, -58.358166 -34.674976 -58.354763 -34.673239, -58.354807 -34.673267, -58.354822 -34.673379 58.356360 -34.675369, -58.357349 -34.673482 -58.358047 -34.674680, -58.358162 -34.674680, -58.613722, -58.645338, -34.612807 -58.645175 -34.613946, -58.645351 -34.613137, -58.645845 -34.613018
Cristo Obrero	Buenos Aires	Hurlingham	Villa Tesel	-38.354047 -34.674680, -58.358166 -34.674976 -58.354763 -34.673239, -58.354807 -34.673267, -58.354822 -34.673379 58.356360 -34.675369, -58.357349 -34.673482 -58.358047 -34.674680, -58.358162 -34.674680, -58.613722, -58.645338, -34.612807 -58.645175 -34.613946, -58.645351 -34.613137, -58.645845 -34.613018
Calle 258 y Vertiz	Buenos Aires	General Pueyrredón	Mar Del Plata	-37.629918 -37.991069, -57.636768 -37.990112 -57.636705 -37.990237, -57.632487 -37.997457, -57.636318 -37.991428 57.636301 -37.995822, -57.637918 -37.991064 -58.630278 -34.622990, -58.629128 -34.622843 -58.619699 -34.623078, -58.619809 -34.622722, -58.622728 -34.622990
Del Río	Buenos Aires	Hurlingham	Villa Tesel	-37.629918 -37.991069, -57.636768 -37.990112 -57.636705 -37.990237, -57.632487 -37.997457, -57.636318 -37.991428 57.636301 -37.995822, -57.637918 -37.991064 -58.630278 -34.622990, -58.629128 -34.622843 -58.619699 -34.623078, -58.619809 -34.622722, -58.622728 -34.622990
La Chimenea	Buenos Aires	Hurlingham	William Morris	-37.629918 -37.991069, -57.636768 -37.990112 -57.636705 -37.990237, -57.632487 -37.997457, -57.636318 -37.991428 57.636301 -37.995822, -57.637918 -37.991064 -58.630278 -34.622990, -58.629128 -34.622843 -58.619699 -34.623078, -58.619809 -34.622722, -58.622728 -34.622990
Martín Arín	Buenos Aires	Almirante Brown	José Marmol	-34.334050 -34.783873, -58.337636 -34.783411 -58.337678 -34.783241, -58.336768 -34.782901, -58.336463 -34.782231 58.337229 -34.783773, -58.337771 -34.783774 -58.338164 -34.783281, -58.338305 -34.661289 -34.394309, -58.601313 -34.394341 -58.601567 -34.394498, -58.602672 -34.394967, -58.602308 -34.394742 58.601685 -34.394401, -58.601870 -34.394122 -58.600796 -34.394460, -58.600097 -34.393374, -58.600999 -34.393306 58.601344 -34.394222, -58.601289 -34.394309
San Lu's	Buenos Aires	Tigre	Benavidez	-34.334050 -34.783873, -58.337636 -34.783411 -58.337678 -34.783241, -58.336768 -34.782901, -58.336463 -34.782231 58.337229 -34.783773, -58.337771 -34.783774 -58.338164 -34.783281, -58.338305 -34.661289 -34.394309, -58.601313 -34.394341 -58.601567 -34.394498, -58.602672 -34.394967, -58.602308 -34.394742 58.601685 -34.394401, -58.601870 -34.394122 -58.600796 -34.394460, -58.600097 -34.393374, -58.600999 -34.393306 58.601344 -34.394222, -58.601289 -34.394309
Armonía	Buenos Aires	La Matanza	González Catán	-58.651272 -34.742827, -58.651736 -34.742510 -58.654342 -34.740503, -58.654871 -34.740004, -58.652727 -34.738154 58.652779 -34.738282, -58.652027 -34.741029 -58.623327 -34.611973, -58.613378 -34.611939 -58.623482 -34.611572, -58.623050 -34.611638, -58.623074 -34.611547 58.622965 -34.611972, -58.622329 -34.612186 -57.544862 -37.920344, -57.543512 -37.919133 -57.542746 -37.918705, -57.543167 -37.920035, -57.543493 -37.919783 57.544378 -37.920530, -57.544449 -37.920439 -57.544588 -37.920311, -57.544652 -37.538182 -37.917499, -57.537781 -37.917794 -57.538167 -37.918085, -57.538530 -37.917281, -57.538182 -37.917499
Rínguel y Los Helechos	Buenos Aires	General Pueyrredón	Mar Del Plata	-57.544862 -37.920344, -57.543512 -37.919133 -57.542746 -37.918705, -57.543167 -37.920035, -57.543493 -37.919783 57.544378 -37.920530, -57.544449 -37.920439 -57.544588 -37.920311, -57.544652 -37.538182 -37.917499, -57.537781 -37.917794 -57.538167 -37.918085, -57.538530 -37.917281, -57.538182 -37.917499
Los Quebrachos y Dieckmann	Buenos Aires	General Pueyrredón	Mar Del Plata	-57.544862 -37.920344, -57.543512 -37.919133 -57.542746 -37.918705, -57.543167 -37.920035, -57.543493 -37.919783 57.544378 -37.920530, -57.544449 -37.920439 -57.544588 -37.920311, -57.544652 -37.538182 -37.917499, -57.537781 -37.917794 -57.538167 -37.918085, -57.538530 -37.917281, -57.538182 -37.917499
San Francisco Chico	Buenos Aires	Florencio Varela	Zona Rural Villa San Luis	-58.271503 -34.865772, -58.277408 -34.864408 -58.271637 -34.865546, -58.274293 -34.867044, -58.274482 -34.866431 58.274825 -34.864537, -58.274963 -34.864290 -58.274154 -34.864258, -58.273223 -



EL



H. Cámara de Diputados de la Nación

Presidencia  
1919 y 3240-D-18  
OD 215  
74

Hospital	Buenos Aires	Villarino	Medanos	-42.693421 -38.831987, -42.693268 -38.833063 -42.691922 -38.832872, -42.692191 38.831819, -42.689996 -38.831785, 42.688872 -38.833496, -42.690209 -38.833719 -42.689920 -38.834900, -42.691237 38.835123, -42.691560 -38.833953, 42.694789 -38.834348, -42.694840 -38.832254 -42.693421 -38.831987
Africa	Buenos Aires	Villarino	Medanos	-42.700201 -38.830849, -42.698774 -38.830312 -42.696181 -38.832437, -42.701929 38.833368, -42.702227 -38.832992, 42.699979 -38.831912, -42.700701 -38.830849 42.706096 -38.829399, -42.703078 -38.829083 -42.702307 -38.831263, -42.705531 38.831218, -42.705094 -38.831179
Santa Ana	Buenos Aires	La Plata	City Bell	-34.860440 -34.872200, -34.863211 -34.871857 -34.862843 -34.870099, -34.860440 34.872200, -34.872200 -34.872200
El Progreso	Buenos Aires	Hurlingham	Hurlingham	-34.622486 -34.602325, -34.622793 -34.603357 -34.621923 -34.602998, -34.621759 34.603164, -34.621886 -34.603283, 34.621672 -34.603455, -34.621843 -34.603546 -34.621656 -34.603809, -34.621853 34.603821, -34.621853 -34.603826 34.621653 -34.603849, -34.621651 -34.603928 -34.621653 -34.603965, -34.621645 34.604080, -34.621644 -34.604117 34.621707 -34.604154, -34.621910 -34.602965 34.621833, -34.603965, -34.621843
El Bajo	Buenos Aires	La Plata	City Bell	-34.858904 -34.857718, -34.857875 -34.858232 -34.858208 -34.859223, -34.858835 34.859113, -34.858483 -34.858129 34.858984 -34.857728, -34.857920 -34.857245 -42.707910 -39.488418, -42.701885 -39.488073 -42.700318 -39.501130, -42.701886 39.488172, -42.707910 -39.488418
Matacero	Buenos Aires	Villarino	Pedro Luro	-34.443473 -34.440539, -34.443171 -34.440293 -34.443198 -34.441028, -34.444829 34.441400, -34.443025 -34.441436 34.444799 -34.441756, -34.444733 -34.441834 -34.444505 -34.442083, -34.443749 34.447788, -34.444187 -34.442999 34.444535 -34.442345, -34.444618 -34.442478 -34.444627 -34.442178, -34.444789 34.442043, -34.444639 -34.441832 34.445747 -34.441735, -34.444600 -34.441659 34.444600 -34.441375, -34.444702
Soledad	Buenos Aires	Lomas de Zamora	Villa Fiorito	-34.722345 -34.662793, -34.722182 -34.664222 -34.722412 -34.664858, -34.722328 34.663818, -34.722345 -34.663293
Maestro Sarmiento y Las Heras	Buenos Aires	San Miguel	Muñiz	-34.647416 -34.621647, -34.647041 -34.620731 -34.6461961 -34.620897, -34.646849 34.618223, -34.646994 -34.619783 34.639923 -34.622452, -34.640074 -34.622431 -34.640179 -34.622701, -34.640218
Dos de Abril	Buenos Aires	Hurlingham	Villa Tesel	-37.494471 -37.440810, -37.495382 -37.440330 -37.490426 -37.440262, -37.491387 37.490824, -37.490803 -37.491948 37.490190 -37.492853, -37.494875 -37.491920 -37.493185 -37.492709, -37.493318
Beruti	Buenos Aires	General Pueyrredón	Mar Del Plata	-37.812427 -37.873389, -37.812423 -37.873418 -37.812030 -37.874440, -37.812023 37.873185, -37.812030 -37.873178
Bolivia y Gascón	Buenos Aires	General Pueyrredón	Mar Del Plata	-37.812427 -37.873389, -37.812423 -37.873418 -37.812030 -37.874440, -37.812023 37.873185, -37.812030 -37.873178
San Damián	Buenos Aires	Hurlingham	William Morris	-34.647501 -34.580390, -34.646079 -34.579370 -34.646877 -34.579374, -34.645777 34.579492, -34.645549 -34.579805 34.645318 -34.580108, -34.645799 -34.580390 -34.645155 -34.580340, -34.645312 34.580428, -34.645389 -34.580311 34.645446 -34.580617, -34.645482 -34.580737 -34.645589 -34.581057, -34.645431 34.641125, -34.645465 -34.581213 34.645498 -34.581429, -34.645418 -34.581739 34.645463 -34.581757, -34.645452
Martín Fierro	Buenos Aires	La Plata	City Bell	-34.860440 -34.872200, -34.863211 -34.871857 -34.862843 -34.870099, -34.860440 34.872200, -34.872200 -34.872200
Barro Mitre	Buenos Aires	Hurlingham	Villa Tesel	-34.647416 -34.621647, -34.647041 -34.620731 -34.6461961 -34.620897, -34.646849 34.618223, -34.646994 -34.619783 34.639923 -34.622452, -34.640074 -34.622431 -34.640179 -34.622701, -34.640218



EL

[Firma manuscrita]

1000000



H. Cámara de Diputados de la Nación

Presidencia

1919 y 3240-D-18

OO 215

75

Maestrángelo	Buenos Aires	Pergamino	Pergamino	-60.617551 -33.881179, -60.613744 -33.887132 -60.612845 -33.882377, -60.611943 -33.878880 -60.610771 -33.880731, -60.610932 -33.880613 -60.612218 -33.883181, -60.611685 -33.883470 -60.610618 -33.883943 -60.611387 -33.883558, -60.614878 -33.884190
El Parque	Buenos Aires	La Plata	Lisandro Olmos	-58.824199 -34.869737, -58.823603 -34.869269 -58.824446 -34.870183, -58.824438 -34.869460 -58.824348 -34.870310 -58.824199 -34.871237, -58.823116 -34.869737 -58.818112 -34.868187, -58.820334 -34.867601 -58.827948 -34.869940, -58.827859 -34.869269 -34.868631, -58.828973 -34.868386 -58.828133 -34.868031, -58.828142 -34.867718 -58.827727 -34.867844, -58.827760 -34.867450 -58.827728 -34.867486 -58.827623 -34.867139, -58.827597 -34.867654 -58.827525 -34.868110, -58.827675 -34.868394 -58.827645 -34.868775 -58.827821 -34.868864, -58.827821 -34.868321 -58.827600 -34.868887, -58.827317 -34.861170 -58.827018 -34.861328, -58.827180 -34.860947 -58.827227 -34.861485
La Vera	Buenos Aires	Quilmes	Quilmes Oeste	-58.774485 -34.876871, -58.768880 -34.876457 -58.768487 -34.877243, -58.768104 -34.878531 -58.768426 -34.878257 -58.770071 -34.878414, -58.768929 -34.878198 -58.770470 -34.877119, -58.770419 -34.877058 -34.877058 -34.882710, -58.847433 -34.882094 -58.847534 -34.882097, -58.848783 -34.882414 -58.848163 -34.881886 -58.847038 -34.882710, -58.847482 -34.881237 -58.847043 -34.882721, -58.846446 -34.882993 -58.846908 -34.882325, -58.846144 -34.882618 -58.846826 -34.881779
Larrea	Buenos Aires	Marón	Marón	-58.824199 -34.869737, -58.823603 -34.869269 -58.824446 -34.870183, -58.824438 -34.869460 -58.824348 -34.870310 -58.824199 -34.871237, -58.823116 -34.869737 -58.818112 -34.868187, -58.820334 -34.867601 -58.827948 -34.869940, -58.827859 -34.869269 -34.868631, -58.828973 -34.868386 -58.828133 -34.868031, -58.828142 -34.867718 -58.827727 -34.867844, -58.827760 -34.867450 -58.827728 -34.867486 -58.827623 -34.867139, -58.827597 -34.867654 -58.827525 -34.868110, -58.827675 -34.868394 -58.827645 -34.868775 -58.827821 -34.868864, -58.827821 -34.868321 -58.827600 -34.868887, -58.827317 -34.861170 -58.827018 -34.861328, -58.827180 -34.860947 -58.827227 -34.861485
Cura Brochero	Buenos Aires	Florencio Varela	La Capilla	-58.764485 -34.876871, -58.768880 -34.876457 -58.768487 -34.877243, -58.768104 -34.878531 -58.768426 -34.878257 -58.770071 -34.878414, -58.768929 -34.878198 -58.770470 -34.877119, -58.770419 -34.877058 -34.877058 -34.882710, -58.847433 -34.882094 -58.847534 -34.882097, -58.848783 -34.882414 -58.848163 -34.881886 -58.847038 -34.882710, -58.847482 -34.881237 -58.847043 -34.882721, -58.846446 -34.882993 -58.846908 -34.882325, -58.846144 -34.882618 -58.846826 -34.881779
Libertad	Buenos Aires	Hurlingham	Hurlingham	-58.847058 -34.882710, -58.847433 -34.882094 -58.847534 -34.882097, -58.848783 -34.882414 -58.848163 -34.881886 -58.847038 -34.882710, -58.847482 -34.881237 -58.847043 -34.882721, -58.846446 -34.882993 -58.846908 -34.882325, -58.846144 -34.882618 -58.846826 -34.881779
Club de Pesca	Buenos Aires	Ensenada	Punta Lara	-57.830554 -34.833123, -57.830483 -34.833012 -57.830293 -34.833135, -57.830023 -34.833234 -57.830499 -34.833430 -57.830384 -34.833524, -57.830319 -34.833542 -57.830311 -34.833562, -57.830083 -34.833678 -57.830493 -34.833683 -57.830837 -34.833884, -57.830857 -34.833716 -57.830855 -34.833829, -57.830859 -34.833860 -57.830870 -34.833838 -57.830802 -34.833936, -57.830816 -34.834009 -57.830820 -34.834040, -57.830820 -34.834264 -57.834155 -57.834264 -57.834700 -34.834340, -57.834723 -34.834600 -57.834708 -34.834481, -57.834703 -34.834757 -57.834757 -57.834754 -34.835065 -57.834726 -34.835120, -57.834713 -34.834983 -57.834809 -34.834719, -57.834833 -34.834482 -57.834482 -57.834499 -34.834393 -57.834843 -34.834303, -57.834878 -34.834249 -57.834887 -34.834133, -57.834926 -34.834136 -58.813136 -34.834800, -58.812281 -34.834823 -58.812385 -34.835131, -58.812953 -34.835859 -58.813019 -34.835883 -58.813486 -34.835977, -58.814782 -34.835814 -58.813878 -34.837327, -58.813136 -34.836820 -58.813643 -34.837261
El Retiro 1	Buenos Aires	La Plata	Lisandro Olmos	-58.813136 -34.834800, -58.812281 -34.834823 -58.812385 -34.835131, -58.812953 -34.835859 -58.813019 -34.835883 -58.813486 -34.835977, -58.814782 -34.835814 -58.813878 -34.837327, -58.813136 -34.836820 -58.813643 -34.837261
Nuevo Parque Quilmo	Buenos Aires	Hurlingham	Villa Tesel	-58.824199 -34.869737, -58.823603 -34.869269 -58.824446 -34.870183, -58.824438 -34.869460 -58.824348 -34.870310 -58.824199 -34.871237, -58.823116 -34.869737 -58.818112 -34.868187, -58.820334 -34.867601 -58.827948 -34.869940, -58.827859 -34.869269 -34.868631, -58.828973 -34.868386 -58.828133 -34.868031, -58.828142 -34.867718 -58.827727 -34.867844, -58.827760 -34.867450 -58.827728 -34.867486 -58.827623 -34.867139, -58.827597 -34.867654 -58.827525 -34.868110, -58.827675 -34.868394 -58.827645 -34.868775 -58.827821 -34.868864, -58.827821 -34.868321 -58.827600 -34.868887, -58.827317 -34.861170 -58.827018 -34.861328, -58.827180 -34.860947 -58.827227 -34.861485
Los Patitos	Buenos Aires	Hurlingham	Hurlingham	-58.847058 -34.882710, -58.847433 -34.882094 -58.847534 -34.882097, -58.848783 -34.882414 -58.848163 -34.881886 -58.847038 -34.882710, -58.847482 -34.881237 -58.847043 -34.882721, -58.846446 -34.882993 -58.846908 -34.882325, -58.846144 -34.882618 -58.846826 -34.881779
Matarredo 2	Buenos Aires	Hurlingham	Villa Tesel	-58.847058 -34.882710, -58.847433 -34.882094 -58.847534 -34.882097, -58.848783 -34.882414 -58.848163 -34.881886 -58.847038 -34.882710, -58.847482 -34.881237 -58.847043 -34.882721, -58.846446 -34.882993 -58.846908 -34.882325, -58.846144 -34.882618 -58.846826 -34.881779
El Mástil	Buenos Aires	Hurlingham	Villa Tesel	-58.847058 -34.882710, -58.847433 -34.882094 -58.847534 -34.882097, -58.848783 -34.882414 -58.848163 -34.881886 -58.847038 -34.882710, -58.847482 -34.881237 -58.847043 -34.882721, -58.846446 -34.882993 -58.846908 -34.882325, -58.846144 -34.882618 -58.846826 -34.881779



*[Handwritten signature and scribbles]*



H. Cámara de Diputados de la Nación

Presidencia  
1919 y 3240-D-18  
OO 215  
78

Arturo Seguí 2	Buenos Aires	La Plata	Arturo Seguí	58.135203 -34.884991, -58.135224 -34.884903 -58.134952 -34.884904, -58.134708 -34.884903 -58.135254 -34.887265, -58.135288 -34.887266 -58.135326 -34.886787, -58.135318 -34.886771 -58.135224
La Juanita	Buenos Aires	Hurlingham	Villa Tesé	58.619699 -34.618080, -58.619482 -34.618027 -58.619367 -34.618077, -58.618276 -34.618002 -58.619101 -34.618247, 58.618238 -34.618234 -58.618271 -34.619290, -58.619049 -34.618404 -58.619468, -34.618248 -58.618252 -34.618276
La Floresta	Buenos Aires	Hurlingham	Villa Tesé	58.646471 -34.614317, -58.646603 -34.614343 -58.646420 -34.614365, -58.646505 -34.614301 -58.646494 -34.614123, 58.646487 -34.614122 -58.646480 -34.614117, -58.646430 -34.614083 -58.646417 -34.614098, -58.646405 -34.614078 -58.646386 -34.614233, -58.646320 -34.614253
El Vergel	Buenos Aires	Moreno	Cuartel V	58.852584 -34.552617, -58.852477 -34.552723 -58.849199 -34.552946, -58.849401 -34.552680 -58.844221 -34.552827, 58.842845 -34.552300 -58.842912 -34.552187, -58.842964 -34.552247 -58.842895, -34.552468 -58.845943 -34.552409
Santa Elena	Buenos Aires	Moreno	Moreno	58.772063 -34.610375, -58.772028 -34.610348 -58.772622 -34.610903, -58.774284 -34.610993 -58.776316 -34.611060, 58.776332 -34.611127 -58.776315 -34.611141, -58.775714 -34.611977 -58.773080, -34.611854 -58.773017 -34.611899, 58.774946 -34.611865 -58.773999 -34.610439, -58.774807 -34.609588 -58.773048, -34.609782 -58.778899 -34.609264, 58.776737 -34.609843 -58.776864 -34.610827, -58.776832 -34.610384 -58.772182
Los Vagones de Tablada	Buenos Aires	La Matanza	La Tablada	58.522507 -34.694408, -58.522881 -34.694278 -58.522240 -34.692084, -58.522429 -34.692791 -58.522507 -34.694608, -58.522375 -34.692783 -58.523845 -34.692507, 58.522354 -34.692328 -58.522047 -34.694729, -58.522940 -34.694381 -58.522471, -34.694145 -58.522741 -34.692973, 58.522358 -34.692863 -58.522149 -34.692872, -58.522899 -34.692366 -58.522372, -34.692750 -58.524128 -34.692954, -58.524210 -34.692867 -58.522063 -34.694547
5 de enero	Buenos Aires	Moreno	Cuartel V	58.800962 -34.643476, -58.801885 -34.644084 -58.802879 -34.644859, -58.804231 -34.647622 -58.804380 -34.647734, 58.806335 -34.649123 -58.807800 -34.649806, -58.810474 -34.646756 -58.811379, -34.643474 -58.811387 -34.642115, 58.811070 -34.643754 -58.812054 -34.641429, -58.809605 -34.640943 -58.808002, -34.642921 -58.807102 -34.643126
Las Catonas	Buenos Aires	Moreno	Paso Del Rey	58.768186 -34.611976, -58.768348 -34.611822 -58.768793 -34.611433, -58.768179 -34.611827 -58.767707 -34.611803, 58.766672 -34.611951 -58.766587 -34.611801, -58.761914 -34.612223 -58.765899, -34.612347 -58.766498 -34.612084, -58.762211 -34.612676 -58.762150 -34.611582



EL

*[Firma manuscrita]*



H. Cámara de Diputados de la Nación

Presidencia

1818 y 3240-D-18

OO 215

77

Atalaya	Buenos Aires	Moreno	La Reja	-58.833942 -34.679715, -58.833572 -34.678860 -58.831211 -34.682283, -58.832784 34.682842, -58.832218 -34.680489 58.833773 -34.681115, -58.832683 -34.681791 -58.833051 -34.681244, -58.833171 34.681291, -58.833231 -34.681297 58.833267 -34.681210, -58.833680 -34.681273 -58.833946 -34.681271, -58.834241 34.681256, -58.834284 -34.681370 58.834477 -34.681144, -58.834883 -34.681024 -58.835068 -34.681021, -58.835406 34.681088, -58.835730 -34.680846 58.833843 -34.679715, -58.833946 -34.679429, 58.840295 -34.677835, -58.841315 -34.677235 -58.839190 -34.678644, -58.837710 34.677882, -58.839469 -34.678429, -58.835570 34.681107, -58.835389 -34.681146 58.834864 -34.681110, -58.834882 -34.681127 -58.834542 -34.683241, -58.834812 34.681376, -58.834893 -34.681487 58.834952 -34.681825, -58.834843 -34.681617 -58.834324 -34.682228, -58.833467 34.681254, -58.835328 -34.683364 58.832965 -34.684418, -58.834887 -34.684823 -58.835079 -34.685181, -58.835305 34.683230, -58.835816 -34.684745 58.836340 -34.684301, -58.836804 -34.683803 -58.837684 -34.682871, -58.838037 34.682588, -58.836889 -34.681778 58.836750 -34.681669, -58.835794 -34.680992 -58.835320 -34.681107, -58.829717 34.678864, -58.832354 -34.678483 58.832479 -34.678572, -58.835154 -34.680308 -58.833882 -34.680844, -58.835870 34.680641, -58.835899 -34.680533 58.835256 -34.680481, -58.836093 -34.680395 -58.836174 -34.680351, -58.836192 34.680213, -58.836218 -34.680544 58.836304 -34.680087, -58.836413 -34.680047 -58.836544 -34.680030, -58.836889 34.679858, -58.836751 -34.679841 58.836897 -34.679781, -58.837035 -34.679899 -58.837127 -34.679711, -58.837235 34.679775, -58.837436 -34.679984 58.837810 -34.679878, -58.837887 -34.679843 -58.838128 -34.679788, -58.838240 34.679690, -58.838329 -34.679401 58.838471 -34.679484, -58.838495 -34.679427
La Fiat	Buenos Aires	Florento Varela	Villa Brown	-58.279873 -34.853649, -58.280446 -34.854744 -58.279398 -34.854158, -58.279827 34.855287, -58.279472 -34.853449 -58.648900 -34.576622, -58.648019 -34.577825 -58.646907 -34.578455, -58.647152 34.578130, -58.647288 -34.578273 58.647624 -34.578187, -58.648220 -34.578272 -58.678808 -35.011944, -58.678831 -35.012138 -58.674046 -35.012397, -58.672983 35.012217, -58.672808 -35.012844 -58.794425 -34.506077, -58.793858 -34.506288 -58.793874 -34.506432, -58.792916 34.506577, -58.794031 -34.506807 58.794417 -34.506797, -58.794444 -34.506458 -58.794446 -34.506418, -58.794437 34.506524, -58.794823 -34.506077
La Esperanza II	Buenos Aires	Hurlingham	William Morris	
San Antonio	Buenos Aires	La Plata	Angel Etcheverry	
Vucelich II	Buenos Aires	José C. Paz	José C. Paz	



ES



H. Cámara de Diputados de la Nación

Presidencia  
1818 y 3240-D-18  
OD 215  
78

Santa Brígida	Buenos Aires	Moreno	Trujil	-58.775196 -34.571267, -58.774785 -34.569962 -58.780801 -34.566819, -58.775767 34.570812, -58.775822 -34.568003 58.776263 -34.566433, -58.779484 -34.566177 -58.780183 -34.567440, -58.776992 34.564758, -58.776144 -34.566786 58.774878 -34.571815, -58.779201 -34.568197 -58.775153 -34.568079, -58.778373 34.565722, -58.779593 -34.567966 58.778446 -34.568853, -58.779945 -34.568821 -58.778354 -34.570434, -58.774189 34.571434, -58.779816 -34.565894 58.774766 -34.570129, -58.780071 -34.567807 -58.778641 -34.565585, -58.777467 34.569563, -58.777860 -34.569272 58.775456 -34.566398, -58.775849 -34.567401 -58.779175 -34.568772, -58.778143 34.570583, -58.778864 -34.572292 58.776478 -34.565976, -58.780801 -34.566819 -58.777211 -34.569726, -58.775813 34.570949, -58.776795 -34.565181 58.774561 -34.570524, -58.779691 -34.567897 -58.778646 -34.568782, -58.774469 34.570659, -58.779604 -34.565703 58.774109 -34.571544, -58.774793 -34.569944 -58.774796 -34.569368, -58.775283 34.568584, -58.777842 -34.569279 58.777543 -34.569485, -58.779038 -34.565494 -58.777212 -34.566169, -58.780062 34.567822, -58.774801 -34.571231 58.775320 -34.571184, -58.776879 -34.565072 -58.779606 -34.566996, -58.777633 34.564455, -58.778028 -34.569418 58.777294 -34.564182, -58.775389 -34.568077
Seminario	Buenos Aires	Moreno	La Reja	-58.809675 -34.621448, -58.816136 -34.621253 -58.810265 -34.622264, -58.811129 34.622917, -58.811280 -34.621932 58.811872 -34.621471, -58.811114 -34.621444 -58.811086 -34.621300, -58.811052 34.622388, -58.810717 -34.620577 58.809573 -34.620926, -58.809848 -34.620784 -58.809533 -34.620687, -58.808205 34.620978, -58.809187 -34.620973 58.808746 -34.621135, -58.808731 -34.621143 -58.808234 -34.621278, -58.808618 -58.744461 -34.604690, -58.743579 -34.604472 -58.744713 -34.604842, -58.744781 34.604854, -58.744818 -34.604446 58.744927 -34.604102, -58.745413 -34.604292 -58.723748 -34.599563, -58.723054 -34.598967 -58.722971 -34.599492, -58.722213 34.599593, -58.721793 -34.599904 58.722452 -34.599507, -58.721748 -34.599227 -40.597869 -33.883184, -40.594311 -33.884704 -40.598726 -33.886967, -40.599084 33.887748, -40.599898 -33.887171 40.599291 -33.887433, -40.600887 -33.887201 -40.600054 -33.886618, -40.599748 33.886544, -40.599124 -33.886843 40.599295 -33.885977, -40.597866 -33.885112 -40.602869 -33.885165 -58.721534 -34.606767, -58.721763 -34.606065 -58.721872 -34.605746, -58.721763 34.605521, -58.721190 -34.605870 58.720678 -34.605478, -58.719716 -34.606233 -58.721292 -34.607631, -58.721777 34.607126, -58.722182 -34.607028
Los Mirasoles	Buenos Aires	Moreno	Trujil	
Merilo	Buenos Aires	Moreno	Trujil	
Güemes Norte	Buenos Aires	Pergamino	Pergamino	
Pages	Buenos Aires	Moreno	Trujil	



Handwritten signature and scribbles.





H. Cámara de Diputados de la Nación

Presidencia  
1819 y 3240-D-18  
OD 215  
78

Villanueva	Buenos Aires	Moreno	Trujil	-34.763213 -34.588249, -58.763071 -54.589259 -58.763300 -34.589169, -58.762375 - 34.589252, -58.761782 -34.589526 58.761862 -34.589523, -58.761814 -34.589548 -58.761279 -34.589781, -58.761214 - 34.589886, -58.760487 -34.590005 58.760481 -34.590292, -58.760478 -34.590387 -58.760433 -34.590774, -58.760779 - 34.590885, -58.760773 -34.591099 58.760782 -34.591150, -58.761845 -34.591868 -58.762254 -34.593300, -58.763297 - 34.593376, -58.764073 -34.593790 58.764765 -34.592741, -58.764929 -34.592148 -58.765217 -34.591905, -58.765265 - 34.591855, -58.765421 -34.591581 58.765727 -34.591510, -58.766488 -34.590938 -58.766396 -34.590880, -58.767415 - 34.590747, -58.767486 -34.590174 58.768224 -34.589403, -58.768127 -34.589453 -58.769174 -34.588723, -58.768282 - 34.588815, -58.769583 -34.588396 58.770888 -34.588182, -58.770134 -34.588153 -58.770617 -34.588334, -58.771068 34.588275, -58.769750 -34.588414 58.770573 -34.583462, -58.769953 -34.584722 -58.769370 -34.584571, -58.768938
El Reencuentro	Buenos Aires	Moreno	Trujil	-58.774845 -34.583485, -58.773927 -34.581184 -58.773872 -34.581230, -58.773049 - 34.581812, -58.772818 -34.581914 58.772390 -34.582269, -58.771834 -34.582233 -58.773834 -34.583385, -58.773327 - 34.583776, -58.773281 -34.581387 58.774154 -34.582453, -58.774876 -34.582883 -58.800327 -34.573134, -58.797726 -34.580882 -58.800480 -34.573337, -58.800388 34.572498, -58.799832 -34.587847 58.800780 -34.572721, -58.799168 -34.588803 -58.798871 -34.587829, -58.800318 34.588981, -58.801341 -34.587787 58.800519 -34.573837, -58.800425 -34.587831 -58.800649 -34.573400, -58.799429 34.570015, -58.799731 -34.587289 58.800253 -34.572152, -58.800707 -34.572794 -58.798748 -34.587809, -58.800898 34.572185, -58.800928 -34.571813 58.800918 -34.585217, -58.800008 -34.586467 -58.800630 -34.589180, -58.800470 34.573843, -58.800728 -34.571851 58.799180 -34.587966, -58.799248 -34.587748 -58.800240 -34.586107, -58.799479 34.587810, -58.802452 -34.571904 -58.800634 -34.583385, -58.800884 -34.580813
23 de Diciembre	Buenos Aires	Moreno	Cuartel V	-58.802340 -34.573895, -58.802134 -34.585888 -58.802067 -34.573988, -58.801937 - 34.575706, -58.801828 -34.575154 58.801827 -34.574658, -58.801924 -34.575150 -58.802024 -34.573842, -58.802017 34.575628, -58.801093 -34.575329 58.802189 -34.575332, -58.802230 -34.575882 -58.802340 -34.573895, -58.802017 34.575706, -58.801828, -34.575154 -58.799384 -34.573228, -58.799043 -34.573348 -58.798770 -34.573336, -58.798570 - 34.573583, -58.799873 -34.573878 58.801316 -34.573857, -58.801377 -34.573766 -58.803022 -34.573757, -58.803751 - 34.574751, -58.802151 -34.574870 58.801640 -34.573285, -58.801575 -34.573883 -58.801078 -34.573883, -58.800820 - 34.573250, -58.800462 -34.573870 58.800214 -34.573253, -58.799667 -34.573766 -58.799895 -34.573653, -58.799637
El Molino	Buenos Aires	La Plata	José Melchor Romero	-58.802340 -34.573895, -58.802134 -34.585888 -58.802067 -34.573988, -58.801937 - 34.575706, -58.801828 -34.575154 58.801827 -34.574658, -58.801924 -34.575150 -58.802024 -34.573842, -58.802017 34.575628, -58.801093 -34.575329 58.802189 -34.575332, -58.802230 -34.575882 -58.802340 -34.573895, -58.802017 34.575706, -58.801828, -34.575154 -58.799384 -34.573228, -58.799043 -34.573348 -58.798770 -34.573336, -58.798570 - 34.573583, -58.799873 -34.573878 58.801316 -34.573857, -58.801377 -34.573766 -58.803022 -34.573757, -58.803751 - 34.574751, -58.802151 -34.574870 58.801640 -34.573285, -58.801575 -34.573883 -58.801078 -34.573883, -58.800820 - 34.573250, -58.800462 -34.573870 58.800214 -34.573253, -58.799667 -34.573766 -58.799895 -34.573653, -58.799637
Fondo 25 de Mayo	Buenos Aires	Moreno	Moreno	-58.797816 -34.571133, -58.764184 -34.564219 -58.784136 -34.574553, -58.784649 - 34.575093, -58.783387 -34.576260 58.785907 -34.578381, -58.787213 -34.577123 -58.772770 -34.818978, -58.772415 -34.819233 -58.773528 -34.818388, -58.774284 34.819520, -58.774222 -34.819822 58.774341 -34.819784, -58.774534 -34.817009 -58.773962 -34.818718, -58.773918 34.816488, -58.775442 -34.816455 58.775465 -34.816419, -58.774899 -34.816193 -58.774440 -34.816782, -58.773725 34.817285, -58.773455 -34.818001
Juan de La Cierva y Gervasio Méndez	Buenos Aires	Moreno	Moreno	-58.797816 -34.571133, -58.764184 -34.564219 -58.784136 -34.574553, -58.784649 - 34.575093, -58.783387 -34.576260 58.785907 -34.578381, -58.787213 -34.577123 -58.772770 -34.818978, -58.772415 -34.819233 -58.773528 -34.818388, -58.774284 34.819520, -58.774222 -34.819822 58.774341 -34.819784, -58.774534 -34.817009 -58.773962 -34.818718, -58.773918 34.816488, -58.775442 -34.816455 58.775465 -34.816419, -58.774899 -34.816193 -58.774440 -34.816782, -58.773725 34.817285, -58.773455 -34.818001
Dos de Mayo	Buenos Aires	Almirante Brown	Don Orione	-58.772770 -34.818978, -58.772415 -34.819233 -58.773528 -34.818388, -58.774284 34.819520, -58.774222 -34.819822 58.774341 -34.819784, -58.774534 -34.817009 -58.773962 -34.818718, -58.773918 34.816488, -58.775442 -34.816455 58.775465 -34.816419, -58.774899 -34.816193 -58.774440 -34.816782, -58.773725 34.817285, -58.773455 -34.818001



*Ely*



H. Cámara de Diputados de la Nación

Presidencia

1919 y 3240-O-18

OD 215

00

Santa Paula I	Buenos Aires	Moreno	Trujil	-58.756105 -34.590621, -58.757734 -34.591104 -58.757732 -34.591394, -58.758931 -34.591769, -58.759896 -34.591840 58.756529 -34.592114, -58.757778 -34.593298 -58.759471 -34.591855, -58.758101
Bolívar y Tedín	Buenos Aires	Tigre	Benavidez	-58.896805 -34.421979, -58.897794 -34.422141 -58.896617 -34.422075, -58.896672 34.423651, -58.897656 -34.422377 58.897834 -34.422352, -58.896853 -34.421931 -58.896821 -34.422829
La Granja 2	Buenos Aires	La Plata	San Carlos	-58.012899 -34.926141, -58.012998 -34.926141 -58.014019 -34.926394, -58.014468 34.926491, -58.014434 -34.926454 58.013734 -34.925854, -58.013687 -34.925808 -58.013377 -34.926024, -58.012773 34.925418, -58.012572 -34.925933 58.012432 -34.925171, -58.013407 -34.926255
Belgrano y Chacabuco	Buenos Aires	Almirante Brown	Villa Rosa	-58.878571 -34.418412, -58.878512 -34.419372 -58.878720 -34.419054, -58.879191 34.419378, -58.878287 -34.418955 58.874271 -34.420473, -58.874434 -34.421471 -58.875572 -34.422378, -58.876209 34.421399, -58.876403 -34.421266 58.877058 -34.420416, -58.877137 -34.420293 -58.877168 -34.420284, -58.877954 -58.877202, -58.877255 -34.421161
El Trébol	Buenos Aires	Almirante Brown	Claypole	-58.345819 -34.799301, -58.345819 -34.799116 -58.345866 -34.799019, -58.345053 34.799195, -58.345167 -34.799488 58.345972 -34.799401, -58.345701 -34.799564 -58.345201 -34.799338, -58.345418
Los Pílares	Buenos Aires	Florencio Varela	Villa Vatteone	-58.278693 -34.844401, -58.274187 -34.845307 -58.272748 -34.847279, -58.273416 34.847341, -58.274918 -34.848127 58.275002 -34.848150, -58.275584 -34.848338 -58.275608 -34.848343, -58.276028 34.847891, -58.276087 -34.847554
Arroyo El Claro II	Buenos Aires	Tigre	Benavidez	-58.899072 -34.425133, -58.898501 -34.424819 -58.897902 -34.425382, -58.897878 34.425641, -58.897539 -34.426065 58.897918 -34.426274, -58.897946 -34.426247 -58.898922 -34.426784, -58.898375 34.426190, -58.897043 -34.426075 58.899098 -34.425796, -58.899034 -34.425247 -58.899272 -34.425177
La Granja 1	Buenos Aires	La Plata	San Carlos	-58.025533 -34.926374, -58.026411 -34.919370 -58.025015 -34.918362, -58.025864 34.917856, -58.025751 -34.917617 58.024823 -34.917173, -58.024188 -34.917633 -58.024928 -34.918319, -58.024182 34.918238, -58.025533 -34.922274
La Tosquera	Buenos Aires	Florencio Varela	Santa Rosa	-58.294897 -34.847908, -58.295581 -34.841824 -58.293981 -34.846834, -58.293003 34.840330, -58.292888 -34.840164 58.292214 -34.840833, -58.292143 -34.841003 -58.291838 -34.841547, -58.292330 34.841737, -58.292734 -34.841919 58.292823 -34.841972, -58.293718 -34.842395 -58.294191 -34.842391, -58.294640 34.843836, -58.294381 -34.843584
Santa Paula II	Buenos Aires	Moreno	Trujil	-58.758223 -34.585624, -58.758398 -34.585063 -58.757823 -34.585046, -58.758471 34.585211, -58.758272 -34.585574
Camino del Buen Ayre y Quintana	Buenos Aires	General San Martín	Loma Hermosa	-58.594290 -34.541996, -58.597805 -34.540434 -58.597492 -34.540700, -58.599050 34.539801, -58.593159 -34.542918 58.593598 -34.542421, -58.598803 -34.538843 -58.598293 -34.538902, -58.593200 34.542677, -58.599115 -34.539332 58.597811 -34.538504, -58.597095 -34.538825 -58.594389 -34.542944, -58.594337 34.541434, -58.595853 -34.540873 58.598948 -34.539436, -58.591137 -34.542506 -34.535589 -34.540890, -58.597089 34.538977, -58.592737 -34.543241 58.598434 -34.538961, -58.593781 -34.542320 -58.598351 -34.541324, -58.593644 34.541337, -58.594423 -34.541812 58.598833 -34.539234, -58.597891 -34.542537 -58.598814 -34.539398, -58.595189 34.542339, -58.593978 -34.541385



Handwritten signature or initials

Handwritten signature or initials



H. Cámara de Diputados de la Nación

Presidencia  
1919 y 3240-O-18  
OD 215  
81

La Granjita 2	Buenos Aires	La Plata	José Melchor Romero	-58.028904 -34.927832, -58.027915 -34.930347 -58.028983 -34.930742, -58.029790 -34.931126, -58.029686 -34.930895 -58.029934 -34.930883, -58.030783 -34.931734 -58.032065 -34.930808, -58.032699 -34.928671, -58.032154 -34.930328 58.032134 -34.927479, -58.031717 -34.927765 -58.030631 -34.928495, -58.030635 -34.928583, -58.030900 -34.929832 -58.031768 -34.927274, -58.031019 -34.927300
El Triángulo	Buenos Aires	Moreno	Cuartel V	-58.809111 -34.534380, -58.808718 -34.533973 -58.807117 -34.533561, -58.803182 -34.532427, -58.804886 -34.534566 -58.808202 -34.533446, -58.807388 -34.534181 -58.809111 -34.534380
La Hermosura	Buenos Aires	La Plata	Lomas De Copello	-57.845247 -34.954833, -57.843150 -34.853150 -57.845336 -34.953932, -57.844457 -57.845205, -57.843282 -34.851853
San Cayetano	Buenos Aires	Moreno	Trujulí	-58.771634 -34.597639, -58.772874 -34.599731 -58.771878, -34.597862, -58.771654 -34.597639, -58.773098 -34.598325, -58.771976 -34.598527, -58.773298 -34.599170 -58.773124 -34.597372, -58.773251 -34.599713 -58.772110, -34.600959, -58.772246 -34.598783, -58.774547 -34.598253 -58.772377 -34.598278, -58.772012 -34.599728 -58.774547 -34.598278, -58.772012
Diecisiete de Agosto	Buenos Aires	Hurlingham	Villa Tesel	-58.843296 -34.609780, -58.843814 -34.609514 -58.844740, -34.609841, -58.847700 -34.610272, -58.843878 -34.609780
Ahuaipe y Los Aromos	Buenos Aires	Moreno	La Reja	-58.827798 -34.604490, -58.828887 -34.604325 -58.827914 -34.604445, -58.827890 -34.607289, -58.827593 -34.605270 -58.829962 -34.605220, -58.827848 -34.605375 -58.828810 -34.608477, -58.828172 -34.604885, -58.827328 -34.603138 -58.827975 -34.607322, -58.825885 -34.607778 -58.825028 -34.607948, -58.829982 -34.605220, -58.828330 -34.604084 -58.828878 -34.604325, -58.828848 -34.604885
El Culto	Buenos Aires	Ituzalngó	Ituzalngó Norte	-58.695425 -34.649312, -58.696187 -34.648483 -58.696188 -34.648258, -58.696084 -34.648387, -58.695467 -34.647978 -58.694455 -34.648807, -58.694657 -34.648857 -58.699191 -34.649311, -58.695422 -34.648322, -58.697249 -34.648329, -58.696951 -34.648410, -58.697088 -34.648402 -58.697427 -34.648131, -58.697278 -34.648011 -58.697272 -34.648308, -58.696991 -34.648328, -58.696911 -34.648310
Nueve de Julio	Buenos Aires	Ituzalngó	Ituzalngó Norte	-58.713720 -34.645787, -58.714125 -34.645447 -58.713409 -34.644829, -58.712959 -34.645304, -58.712184 -34.644373 -58.711493 -34.645071, -58.712309 -34.645756 -58.713720 -34.645787, -58.713720
Sin Nombre	Buenos Aires	La Plata	San Carlos	-58.802117 -34.951420, -58.803176 -34.950582 -58.802205 -34.949732, -58.801989 -34.949995, -58.801888 -34.951015
Peysandú	Buenos Aires	Florencio Varela	Santa Rosa	-58.300837 -34.840678, -58.298943 -34.839781 -58.298943 -34.839681, -58.298184 -34.839312, -58.297356 -34.839954 -58.298481 -34.842046, -58.298855 -34.841388 -58.298818 -34.842412, -58.298873 -34.842470, -58.300837 -34.840678 -58.298184 -34.839781
El Martillazo I	Buenos Aires	Ituzalngó	Ituzalngó Norte	-58.695537 -34.644007, -58.696589 -34.644041 -58.693112 -34.643789, -58.695482 -34.643378, -58.695423 -34.643381 -58.694378 -34.644016, -58.694958 -34.644425 -58.695486 -34.644034, -58.695537
Amigos de 2 de Febrero	Buenos Aires	Ituzalngó	Ituzalngó Norte	-58.702721 -34.648077, -58.703482 -34.647332 -58.702702 -34.648919, -58.702221 -34.647824, -58.702721 -34.648077
Sin Frontera	Buenos Aires	Las Flores	Las Flores	-59.105499 -36.029645, -59.105889 -36.031017 -59.106260 -36.031346, -59.106213 -36.031374, -59.106049 -36.031723 -59.107841 -36.030788, -59.106856 -36.030788 -59.105487 -36.030561, -59.105889 -36.031817, -59.105131 -36.029824
Santa Rita	Buenos Aires	Ituzalngó	Villa Udaondo	-58.704630 -34.610467, -58.704448 -34.610634 -58.703943 -34.610000, -58.701730 -34.611699, -58.702198 -34.612047 -58.702152 -34.611765, -58.702857 -34.612922



EL

*[Handwritten signature]*



H. Cámara de Diputados de la Nación

Presidencia  
1010 y 3240-D-18  
00 215  
B2

San Jorge	Buenos Aires	Florencio Varela	Gobernador Costa	-58.360739 -34.829327, -58.200138 -34.827963 -58.299252 -34.829148, -58.299853 -34.829469, -58.200798 -34.828327, -58.201254 -34.827073, -58.201162 -34.826718 -58.200268 -34.827926, -58.201834 -34.827073 -58.200918 -34.828274
Sueda y Berna	Buenos Aires	Florencio Varela	Santa Rosa	-58.294746 -34.843081, -58.291837 -34.841839 -58.290186 -34.844273, -58.293055 -34.845713, -58.294789 -34.842091
El Molino	Buenos Aires	Hurlingham	William Morris	-58.671626 -34.683922, -58.671831 -34.683895 -58.671375 -34.683591, -58.671166 -34.683418, -58.671114 -34.683399 -58.680754 -34.684874, -58.680879 -34.683399 -58.680863 -34.683440, -58.680918 -34.685879, -58.682099 -34.685879 -58.670261 -34.684750, -58.670571 -34.684750
Victoria	Buenos Aires	Lomas de Zamora	Lavallol	-58.421659 -34.799851, -58.421106 -34.791638 -58.421963 -34.791885, -58.422162 -34.791448, -58.422251 -34.791109
El Porvenir	Buenos Aires	Ituzaingó	Ituzaingó Norte	-58.708193 -34.648524, -58.708649 -34.648520 -58.709030 -34.648193, -58.709068 -34.648152, -58.709020 -34.648185 -58.708943 -34.648036, -58.708420 -34.647801 -58.708383 -34.647396, -58.707968 -34.647942, -58.707967 -34.647960 -58.707973 -34.647878, -58.707968 -34.648012 -58.708031 -34.648951, -58.708248 -34.648374, -58.708543 -34.648605
Lezica	Buenos Aires	Luján	Lezica Y Torrezuri	-59.042081 -34.583380, -59.042905 -34.584130 -59.042612 -34.584414, -59.042340 -34.584560, -59.042097 -34.584122 -59.042534 -34.584093, -59.042164 -34.583934 -59.040978, -34.583441, -59.040968 -34.586380, -59.040430 -34.586473 -59.040283 -34.587181, -59.039941 -34.587130 -59.039380 -34.587996, -59.039325 -34.589918, -59.040438 -34.589159 -59.041717 -34.587298, -59.041242 -34.586972 -59.041453 -34.586623, -59.040501
Arroyo El Claro IV	Buenos Aires	Tigre	Benavidez	-58.701392 -34.435682, -58.701392 -34.435682 -58.700714 -34.433114, -58.700405 -34.435804, -58.700330 -34.435138 -58.700383 -34.435249, -58.700408 -34.435842 -58.700775 -34.435330, -58.700559
Lavalle y Perna	Buenos Aires	Tigre	Benavidez	-58.702844 -34.430772, -58.703096 -34.432309 -58.702029 -34.432087, -58.702181 -34.432170, -58.702843 -34.432339 -58.703240 -34.432057, -58.703511 -34.432296 -58.702784 -34.432332, -58.702259
Villa María	Buenos Aires	Florencio Varela	Santa Rosa	-58.289417 -34.833424, -58.289516 -34.832720 -58.289086 -34.834485, -58.289577 -34.832518, -58.289417 -34.832434
Los Coquis	Buenos Aires	Florencio Varela	Villa Matteone	-58.270739 -34.837791, -58.274316 -34.835417 -58.274316 -34.835417, -58.273060 -34.834789, -58.272849 -34.832363 -58.273182 -34.832734, -58.272225 -34.832615
La Esperanza II	Buenos Aires	Florencio Varela	Gobernador Costa	-58.201556 -34.824832, -58.203883 -34.823578 -58.202608 -34.823347, -58.201349 -34.824551, -58.203192 -34.823170
M Belli	Buenos Aires	Lincoln	Lincoln	-61.545949 -34.871710, -61.549337 -34.868939 -61.548828 -34.868418, -61.548892 -34.868321, -61.547952 -34.867800 -61.544781 -34.870370, -61.543949 -34.872718
Barrio Americano	Buenos Aires	Luján	Luján	-59.099094 -34.588408, -59.098152 -34.588711 -59.099420 -34.589639, -59.100210 -34.589237, -58.100282 -34.589180 -59.099729 -34.589220
Tierra y Libertad	Buenos Aires	La Matanza	Ciudad Evita	-58.544778 -34.724248, -58.544877 -34.723147 -58.544293 -34.723968, -58.543869 -34.723467, -58.544377 -34.722287 -58.544384 -34.724520, -58.543892 -34.725157 -58.543897 -34.725281, -58.543617 -34.724691, -58.544398 -34.723582 -58.544700 -34.723516, -58.544275 -34.723507



*EL*

*[Firma manuscrita]*



H. Cámara de Diputados de la Nación

Presidencia  
1818 y 3240-D-18  
OD 215  
83

82 y 161	Buenos Aires	La Plata	Los Hornos	-58.003851 -34.877681, -58.003896 -34.877683, -58.003897 -34.877680, -58.003891 -34.877681, -57.991970 -34.877344, -57.995478 -34.869994, -57.987372 -34.873681, 57.991818 -34.871833, -58.003344 -34.878247, -58.001387 -34.879146, -57.992729 -34.870640, -58.000359 -34.878186, 57.999127 -34.882842, -57.992119 -34.878722, -57.990933 -34.873277, -57.998793 -34.880386, -58.001431 -34.877495, 57.998369 -34.874560, -57.999365 -34.878493, -57.999385 -34.873491, -57.995473 -34.873709, -57.990918 -34.873295, 57.996196 -34.878056, -57.993182 -34.875316, -58.001432 -34.877320, -57.996327 -34.874480, -57.991984 -34.872474, 57.998436 -34.878244, -58.003344 -34.878244, -57.700084 -38.011432, -57.704212 -38.012337, -57.705310 -38.013287, -57.705287 -38.013345, -57.706318 -38.014154, 57.705966 -38.013808, -57.706671 -38.013297, -57.704758 -38.014518, -57.705094 -
Ríos y Oro Negro	Buenos Aires	General Pueyrredón	Batón	-58.796699 -34.899529, -58.797427 -34.930766, -58.792689 -34.899873, -58.792137 -34.800295, -58.783113 -34.800707, 58.781838 -34.800749, -58.781718 -34.800880, -58.783387 -34.801049, -58.789841 -34.821987, -58.782568 -34.800412 -
Juan Domingo Perón II	Buenos Aires	Moreno	Moreno	-59.089361 -34.581285, -59.085508 -34.583176, -59.089909 -34.582742, -59.089119 -34.583727, -59.088790 -34.583164, 59.088498 -34.583342, -59.088467 -34.581953, -59.087762 -34.581525, -59.084963 -34.582182, -59.089317 -34.583789, 59.088433 -34.583628, -59.089361 -34.583325 -
Parque Lasa	Buenos Aires	Luján	Luján	-58.820975 -34.813118, -58.820769 -34.813343, -58.820696 -34.813911, -58.820566 -34.813997, -58.820524 -34.814413, 58.822041 -34.814394, -58.822825 -34.814381, -58.823043 -34.814387, -58.823035 -34.813965, -58.821892 -34.813841, 58.821885 -34.813783, -58.821854 -34.813793, -58.821828 -34.813568, -58.821828 -
Juan Pedro Rolón	Buenos Aires	Hurlingham	Villa Tesel	-58.715208 -34.478401, -58.715172 -34.478769, -58.715111 -34.478228, -58.718478 -34.478998, -58.719058 -34.478781, 58.718644 -34.478651, -58.715101 -34.478586, -58.714878 -34.478474, -58.714584 -34.478887, -58.714423 -34.478000, 58.714112 -34.478412, -58.714398 -34.478635, -58.714913 -34.478728, -58.714157 -34.478264, -58.714375 -34.478263 -
Descartes y José de San Martín	Buenos Aires	Mahinas Argentinas	Grand Bourg	-57.508138 -35.072772, -57.504700 -35.071163, -57.508126 -35.072772, -57.508948 -35.070373, -57.505071 -35.071078, 57.501568 -35.070198, -57.508201 -35.071342, -57.507447 -35.072818, -57.504770 -
Camino Esquiaga	Buenos Aires	Magdalena	Magdalena	-58.821582 -34.847860, -58.827223 -34.848003, -58.880272 -34.845448, -58.877861 -34.847893, -58.876495 -34.847014, 58.874922 -34.848590, -58.873592 -34.847860, -58.827838 -34.847898, -58.848017 -34.847807, -58.838932 -34.847817, -58.838089 -34.847895, -58.838098 -34.847337, 58.838061 -34.847519, -58.847892 -34.847439, -58.847829 -34.847858, -58.827884 -34.847282, -58.837817 -34.847337, 58.837799 -34.847128, -58.837868 -34.847804, -58.837809 -34.846884, -58.837858 -34.846904, -58.837491 -34.846884, 58.837420 -34.846867, -58.847330 -34.846815, -57.808656 -34.890123, -57.898745 -34.888123, -57.893412 -34.892396, -57.896096 -34.892353, -57.892741 -34.883189, 57.894317 -34.893124, -57.894387 -34.892823, -57.897122 -34.892436, -57.898777 -34.892847, -57.892093 -34.890131 -
Parque San Carlos	Buenos Aires	Moreno	Francisco Álvarez	-58.821582 -34.847860, -58.827223 -34.848003, -58.880272 -34.845448, -58.877861 -34.847893, -58.876495 -34.847014, 58.874922 -34.848590, -58.873592 -34.847860, -58.827838 -34.847898, -58.848017 -34.847807, -58.838932 -34.847817, -58.838089 -34.847895, -58.838098 -34.847337, 58.838061 -34.847519, -58.847892 -34.847439, -58.847829 -34.847858, -58.827884 -34.847282, -58.837817 -34.847337, 58.837799 -34.847128, -58.837868 -34.847804, -58.837809 -34.846884, -58.837858 -34.846904, -58.837491 -34.846884, 58.837420 -34.846867, -58.847330 -34.846815, -57.808656 -34.890123, -57.898745 -34.888123, -57.893412 -34.892396, -57.896096 -34.892353, -57.892741 -34.883189, 57.894317 -34.893124, -57.894387 -34.892823, -57.897122 -34.892436, -57.898777 -34.892847, -57.892093 -34.890131 -
Paseje Güemes	Buenos Aires	Hurlingham	Villa Tesel	-58.821582 -34.847860, -58.827223 -34.848003, -58.880272 -34.845448, -58.877861 -34.847893, -58.876495 -34.847014, 58.874922 -34.848590, -58.873592 -34.847860, -58.827838 -34.847898, -58.848017 -34.847807, -58.838932 -34.847817, -58.838089 -34.847895, -58.838098 -34.847337, 58.838061 -34.847519, -58.847892 -34.847439, -58.847829 -34.847858, -58.827884 -34.847282, -58.837817 -34.847337, 58.837799 -34.847128, -58.837868 -34.847804, -58.837809 -34.846884, -58.837858 -34.846904, -58.837491 -34.846884, 58.837420 -34.846867, -58.847330 -34.846815, -57.808656 -34.890123, -57.898745 -34.888123, -57.893412 -34.892396, -57.896096 -34.892353, -57.892741 -34.883189, 57.894317 -34.893124, -57.894387 -34.892823, -57.897122 -34.892436, -57.898777 -34.892847, -57.892093 -34.890131 -
Los Hornos y Punta Arenas	Buenos Aires	Berisso	Berisso	-58.821582 -34.847860, -58.827223 -34.848003, -58.880272 -34.845448, -58.877861 -34.847893, -58.876495 -34.847014, 58.874922 -34.848590, -58.873592 -34.847860, -58.827838 -34.847898, -58.848017 -34.847807, -58.838932 -34.847817, -58.838089 -34.847895, -58.838098 -34.847337, 58.838061 -34.847519, -58.847892 -34.847439, -58.847829 -34.847858, -58.827884 -34.847282, -58.837817 -34.847337, 58.837799 -34.847128, -58.837868 -34.847804, -58.837809 -34.846884, -58.837858 -34.846904, -58.837491 -34.846884, 58.837420 -34.846867, -58.847330 -34.846815, -57.808656 -34.890123, -57.898745 -34.888123, -57.893412 -34.892396, -57.896096 -34.892353, -57.892741 -34.883189, 57.894317 -34.893124, -57.894387 -34.892823, -57.897122 -34.892436, -57.898777 -34.892847, -57.892093 -34.890131 -
Langara y Levenshan	Buenos Aires	Hurlingham	Villa Tesel	-58.821582 -34.847860, -58.827223 -34.848003, -58.880272 -34.845448, -58.877861 -34.847893, -58.876495 -34.847014, 58.874922 -34.848590, -58.873592 -34.847860, -58.827838 -34.847898, -58.848017 -34.847807, -58.838932 -34.847817, -58.838089 -34.847895, -58.838098 -34.847337, 58.838061 -34.847519, -58.847892 -34.847439, -58.847829 -34.847858, -58.827884 -34.847282, -58.837817 -34.847337, 58.837799 -34.847128, -58.837868 -34.847804, -58.837809 -34.846884, -58.837858 -34.846904, -58.837491 -34.846884, 58.837420 -34.846867, -58.847330 -34.846815, -57.808656 -34.890123, -57.898745 -34.888123, -57.893412 -34.892396, -57.896096 -34.892353, -57.892741 -34.883189, 57.894317 -34.893124, -57.894387 -34.892823, -57.897122 -34.892436, -57.898777 -34.892847, -57.892093 -34.890131 -



*[Handwritten signature]*



H. Cámara de Diputados de la Nación

Presidencia  
1818 y 3240-D-18  
OD 215  
84

San Fermín	Buenos Aires	Luján	Luján	-89.121731 -34.541793, -89.122078 -34.541599 , -89.122118 -34.543343 , -89.122133 -34.545478 , -89.121636 -34.545212 89.121357 -34.543402 , -89.121405 -34.545434 , -89.121721 -34.545793, -89.120886 -34.548433 , -89.118260 -34.545717 89.118487 -34.545177 , -89.118624 -34.545142 , -89.118928 -34.544773 , -89.118947 -34.544728 , -89.118178 -34.544414 89.118110 -34.544382 , -89.117425 -34.544878 , -89.117351 -34.544016 , -89.114688 -34.543700 , -89.118307 -34.541642 89.118051 -34.539948 , -89.114297 -34.541360 , -89.113140 -34.540889 , -89.113278 -34.542029 , -89.111627 -34.542712 89.111998 -34.543275 , -89.112278 -34.543124 , -89.112640 -34.543298 , -89.113528 -34.543821 , -89.113885 -34.544337 89.114472 -34.544758 , -89.114488 -34.544728 , -89.115273 -34.545420 , -89.114733 -34.545886 , -89.115886 -34.545886
El Quijote	Buenos Aires	Moreno	Francisco Álvarez	-58.889180 -34.581133, -58.889178 -34.581096 , -58.890967 -34.579813 , -58.890073 -34.579483 , -58.888853 -34.577818 58.885261 -34.579418 , -58.884218 -34.580385 , -58.889301 -34.581379 , -58.888180 -34.581823 , -58.887180 -34.580817
Dos de Febrero	Buenos Aires	Florencio Varela	Gobernador Costa	-58.788332 -34.823842, -58.787878 -34.819512 , -58.790649 -34.818986 , -58.790620 -34.818031 , -58.790178 -34.818874 58.790073 -34.818824 , -58.789789 -34.818672 , -58.789588 -34.818945 , -58.789473 -34.818918 , -58.788821 -34.822373
Sección Quinta	Buenos Aires	Magdalena	Magdalena	-57.497357 -35.081372, -57.494718 -35.081132 , -57.494322 -35.079855 , -57.493277 -35.079917 , -57.493127 -35.079517
Malaredo 1	Buenos Aires	Hurlingham	Villa Tesel	-58.644980 -34.618184, -58.644128 -34.617817 , -58.644172 -34.617770 , -58.644040 -34.617875 , -58.644059 -34.617893 58.644050 -34.617912 , -58.644125 -34.618011 , -58.644124 -34.618004 , -58.644112
Isla Maciel	Buenos Aires	Avellaneda	Dock Sud	-58.352970 -34.643061, -58.353401 -34.643160 , -58.351346 -34.642905 , -58.351897 -34.644287 , -58.350742 -34.642486 58.351883 -34.644163 , -58.352801 -34.642847 , -58.351240 -34.644557 , -58.352321 -34.644891 , -58.353841 -34.643793 58.351858 -34.644138 , -58.352182 -34.642823 , -58.352098 -34.647171 , -58.351017 -34.644056 , -58.351317 -34.643278 58.351321 -34.648398 , -58.351845 -34.647333 , -58.351142 -34.644138 , -58.354074 -34.641348 , -58.351890 -34.647185 58.352801 -34.644773 , -58.350929 -34.644128 , -58.350882 -34.645448 , -58.351720 -34.642680 , -58.351683 -34.647134 58.351346 -34.642925 , -58.351436 -34.645179 , -58.352070 -34.644985 , -58.352828 -34.648824 , -58.352988 -34.646288 58.354468 -34.643389 , -58.352812 -34.649348 , -58.351441 -34.641806 , -58.352408 -34.649191 , -58.350791 -34.643272
Chocabuco y Lima	Buenos Aires	José C. Paz	José C. Paz	-58.782415 -34.502971, -58.781157 -34.503326 , -58.781771 -34.502215 , -58.781701 -34.502208 , -58.781338 -34.502253 58.782417 -34.502971 , -58.782415 -34.502971 , -58.808764 -34.593441 , -58.808320 -34.594144 , -58.808387 -34.594221 , -58.808017 -34.594388 , -58.807857 -34.584687 58.804375 -34.598889 , -58.804122 -34.598173 , -58.810491 -34.594678 , -58.810297 -34.594478 , -58.810234 -34.594253 58.808739 -34.598051 , -58.808740 -34.598051
La Gloria II	Buenos Aires	Moreno	Cuartel V	-58.384831 -34.627418, -58.385723 -34.619591 , -58.385218 -34.627582 , -58.384395 -34.629263 , -58.383747 -34.630176 58.384099 -34.631321 , -58.385052 -34.627818 , -58.384440 -34.609153 , -58.383857 -34.610793 , -58.3817815 -34.608790 , -58.3815277 -34.609278 , -58.384440 -34.609153



EL



H. Cámara de Diputados de la Nación

Presidencia  
1010 y 3240-D-18  
OO 215  
65

Villa Arguello II	Buenos Aires	Berisso	Berisso	-57.911670 -34.902280, -57.911643 -34.902260 -57.910607 -34.902932, -57.916718 34.910332, -57.919119 -34.908037 57.917872 -34.907422, -57.919072 -34.906723 -57.918923 -34.896824, -57.918722 34.898981, -57.902780 -34.897487 57.909674 -34.897325, -57.911298 -34.899324 -57.910184 -34.900135, -57.911281
Villa Progreso II	Buenos Aires	Berisso	Villa Progreso	-57.901887 -34.913948, -57.900222 -34.914807 -57.900182 -34.914851, -57.908959 34.915311, -57.899473 -34.914881 57.898337 -34.914782, -57.898063 -34.914938 -57.901053 -34.918493, -57.903923 34.918886, -57.903877 -34.916820 57.907529 -34.916483, -57.902058 -34.916763 -57.902501 -34.916130, -57.902944 34.915938, -57.902865 -34.915507
Villa Nueva	Buenos Aires	Berisso	Berisso	-57.910878 -34.894733, -57.905433 -34.896173 -57.901929 -34.892882, -57.900784 34.894470, -57.900346 -34.877107 57.902547 -34.897411, -57.910978 -34.898723 -58.741317 -34.474427, -58.739649 -34.473523 -58.739400 -34.473897, -58.739112 34.473767, -58.738398 -34.474355 58.740676 -34.473488, -58.740829 -34.473319 -58.748628 -34.473218, -58.740732 34.475070, -58.740790 -34.473112 58.740933 -34.473834, -58.741170 -34.473458
San José	Buenos Aires	Malvinas Argentinas	Malvinas Argentinas	-57.343538 -37.971201, -57.343033 -37.970823 -57.342729 -37.971026, -57.343683 37.971134, -57.343378 -37.971201 -57.488319 -34.861667, -57.488315 -34.861378 -57.486443 -34.861173, -57.487281 34.860820, -57.487400 -34.861060 57.487471 -34.861047, -57.487282 -34.861305 -57.900201 -34.977153, -57.900848 -34.975377 -57.901052 -34.975942, -57.902030 34.975194, -57.901889 -34.974903 57.900708 -34.925543, -57.900534 -34.925997 -57.900150 -34.926203, -57.899423 34.924973, -57.899531 -34.927501
Los Quebrachos y Cabrera	Buenos Aires	General Pueyrredón	Mar Del Plata	-58.327783 -34.788707, -58.329039 -34.788849 -58.328062 -34.789470, -58.330380 34.787184, -58.329039 -34.788889 -58.746133 -34.473356, -58.746167 -34.474835 -58.748408 -34.474918, -58.780144 34.474180, -58.751587 -34.473494 58.731376 -34.473110, -58.731030 -34.473288 -58.730843 -34.473405, -58.730894 34.473319, -58.730189 -34.473819 58.730834 -34.473733, -58.749891 -34.473727 58.748785 -34.473160, -58.748456
Nueva York	Buenos Aires	Berisso	Berisso	-58.292243 -34.818300, -58.292717 -34.818400 -58.297138 -34.818117, -58.299773 34.819182, -58.299474 -34.818897 58.299533 -34.818904, -58.299785 -34.818582 -58.297243 -34.818200, -58.299339 -58.292811 -34.809071, -58.292858 -34.810004 -58.293395 -34.809342, -58.293395 34.809342, -58.292718 -34.812161 -58.443413 -34.898884, -58.445193 -34.897063 -58.447248 -34.895978, -58.441993 34.895292, -58.440528 -34.897271 -58.443413 -34.898884
Progreso II	Buenos Aires	Berisso	Berisso	-58.478799 -34.675567, -58.478451 -34.673145 -58.429898 -34.673583, -58.429583 34.673893, -58.431320 -34.673308 58.431730 -34.674893, -58.431823 -34.676723 -58.430468 -34.67847, -58.437146 34.674953, -58.429847 -34.676263 58.426528 -34.673784, -58.425096 -34.676265 -58.424813 -34.677777, -58.423110 34.677938, -58.423867 -34.677078 58.425024 -34.679238, -58.427533 -34.678712 -58.433328 -34.675983, -58.433561 34.675742, -58.433164 -34.677908 58.431046 -34.670407, -58.429898 -34.671345 -58.430426 -34.680587, -58.430465 34.674223, -58.425388 -34.677007 58.424955 -34.678447, -58.425070 -34.676090 -58.426388 -34.675813, -58.425478 34.675869, -58.425895 -34.675513 58.426884 -34.676613, -58.425388 -34.676090
Villa Nueva	Buenos Aires	Berisso	Berisso	-57.901887 -34.913948, -57.900222 -34.914807 -57.900182 -34.914851, -57.908959 34.915311, -57.899473 -34.914881 57.898337 -34.914782, -57.898063 -34.914938 -57.901053 -34.918493, -57.903923 34.918886, -57.903877 -34.916820 57.907529 -34.916483, -57.902058 -34.916763 -57.902501 -34.916130, -57.902944 34.915938, -57.902865 -34.915507
San José	Buenos Aires	Malvinas Argentinas	Malvinas Argentinas	-58.741317 -34.474427, -58.739649 -34.473523 -58.739400 -34.473897, -58.739112 34.473767, -58.738398 -34.474355 58.740676 -34.473488, -58.740829 -34.473319 -58.748628 -34.473218, -58.740732 34.475070, -58.740790 -34.473112 58.740933 -34.473834, -58.741170 -34.473458
Los Quebrachos y Cabrera	Buenos Aires	General Pueyrredón	Mar Del Plata	-57.343538 -37.971201, -57.343033 -37.970823 -57.342729 -37.971026, -57.343683 37.971134, -57.343378 -37.971201 -57.488319 -34.861667, -57.488315 -34.861378 -57.486443 -34.861173, -57.487281 34.860820, -57.487400 -34.861060 57.487471 -34.861047, -57.487282 -34.861305 -57.900201 -34.977153, -57.900848 -34.975377 -57.901052 -34.975942, -57.902030 34.975194, -57.901889 -34.974903 57.900708 -34.925543, -57.900534 -34.925997 -57.900150 -34.926203, -57.899423 34.924973, -57.899531 -34.927501
Nueva York	Buenos Aires	Berisso	Berisso	-58.327783 -34.788707, -58.329039 -34.788849 -58.328062 -34.789470, -58.330380 34.787184, -58.329039 -34.788889 -58.746133 -34.473356, -58.746167 -34.474835 -58.748408 -34.474918, -58.780144 34.474180, -58.751587 -34.473494 58.731376 -34.473110, -58.731030 -34.473288 -58.730843 -34.473405, -58.730894 34.473319, -58.730189 -34.473819 58.730834 -34.473733, -58.749891 -34.473727 58.748785 -34.473160, -58.748456
Progreso II	Buenos Aires	Berisso	Berisso	-57.901887 -34.913948, -57.900222 -34.914807 -57.900182 -34.914851, -57.908959 34.915311, -57.899473 -34.914881 57.898337 -34.914782, -57.898063 -34.914938 -57.901053 -34.918493, -57.903923 34.918886, -57.903877 -34.916820 57.907529 -34.916483, -57.902058 -34.916763 -57.902501 -34.916130, -57.902944 34.915938, -57.902865 -34.915507
Diecisiete de Noviembre	Buenos Aires	Almirante Brown	Claypole	-58.327783 -34.788707, -58.329039 -34.788849 -58.328062 -34.789470, -58.330380 34.787184, -58.329039 -34.788889 -58.746133 -34.473356, -58.746167 -34.474835 -58.748408 -34.474918, -58.780144 34.474180, -58.751587 -34.473494 58.731376 -34.473110, -58.731030 -34.473288 -58.730843 -34.473405, -58.730894 34.473319, -58.730189 -34.473819 58.730834 -34.473733, -58.749891 -34.473727 58.748785 -34.473160, -58.748456
San Lucas	Buenos Aires	Malvinas Argentinas	Tortuguitas	-58.746133 -34.473356, -58.746167 -34.474835 -58.748408 -34.474918, -58.780144 34.474180, -58.751587 -34.473494 58.731376 -34.473110, -58.731030 -34.473288 -58.730843 -34.473405, -58.730894 34.473319, -58.730189 -34.473819 58.730834 -34.473733, -58.749891 -34.473727 58.748785 -34.473160, -58.748456
Nueve de Febrero	Buenos Aires	Florencio Varela	Gobernador Costa	-58.292243 -34.818300, -58.292717 -34.818400 -58.297138 -34.818117, -58.299773 34.819182, -58.299474 -34.818897 58.299533 -34.818904, -58.299785 -34.818582 -58.297243 -34.818200, -58.299339 -58.292811 -34.809071, -58.292858 -34.810004 -58.293395 -34.809342, -58.293395 34.809342, -58.292718 -34.812161 -58.443413 -34.898884, -58.445193 -34.897063 -58.447248 -34.895978, -58.441993 34.895292, -58.440528 -34.897271 -58.443413 -34.898884
La Fábrica	Buenos Aires	Florencio Varela	Florencio Varela	-58.292243 -34.818300, -58.292717 -34.818400 -58.297138 -34.818117, -58.299773 34.819182, -58.299474 -34.818897 58.299533 -34.818904, -58.299785 -34.818582 -58.297243 -34.818200, -58.299339 -58.292811 -34.809071, -58.292858 -34.810004 -58.293395 -34.809342, -58.293395 34.809342, -58.292718 -34.812161 -58.443413 -34.898884, -58.445193 -34.897063 -58.447248 -34.895978, -58.441993 34.895292, -58.440528 -34.897271 -58.443413 -34.898884
DAM	Buenos Aires	Lomas de Zamora	Villa Florito	-58.443413 -34.898884, -58.445193 -34.897063 -58.447248 -34.895978, -58.441993 34.895292, -58.440528 -34.897271 -58.443413 -34.898884
Jardin	Buenos Aires	Lanús	Lanús Oeste	-58.478799 -34.675567, -58.478451 -34.673145 -58.429898 -34.673583, -58.429583 34.673893, -58.431320 -34.673308 58.431730 -34.674893, -58.431823 -34.676723 -58.430468 -34.67847, -58.437146 34.674953, -58.429847 -34.676263 58.426528 -34.673784, -58.425096 -34.676265 -58.424813 -34.677777, -58.423110 34.677938, -58.423867 -34.677078 58.425024 -34.679238, -58.427533 -34.678712 -58.433328 -34.675983, -58.433561 34.675742, -58.433164 -34.677908 58.431046 -34.670407, -58.429898 -34.671345 -58.430426 -34.680587, -58.430465 34.674223, -58.425388 -34.677007 58.424955 -34.678447, -58.425070 -34.676090 -58.426388 -34.675813, -58.425478 34.675869, -58.425895 -34.675513 58.426884 -34.676613, -58.425388 -34.676090



86



H. Cámara de Diputados de la Nación

Presidencia  
1919 y 3240-D-19  
OO 215  
88

Madaritaga	Buenos Aires	Avellaneda	Gerli	-48.336410 -34.703708, -48.336031 -34.703448 -50.358230 -34.789369, -50.357815 -34.789106, -50.358410 -34.789706, -50.358718 -34.791374, -50.358188 -34.789376, -50.358444 -34.791374, -50.358492 -34.791268, -50.358944 -34.790080, -50.358918 -34.789873, -50.359045 -34.899110, -50.359188 -34.897723, -48.358903 -34.897701, -50.358722 -34.898781, -50.358490 -34.899747, -48.358014 -34.703372
Gaitá	Buenos Aires	Lanús	Lanús Oeste	-48.442720 -34.687727, -48.442427 -34.688642, -48.441581 -34.687719, -48.444901 -34.687114, -48.444476 -34.688493, -48.443742 -34.688233, -48.442491 -34.688016, -48.441652 -34.687588, -48.444878 -34.686553, -48.443583 -34.688783
Villa Argüello IV	Buenos Aires	Berisso	Berisso	-37.919357 -34.907369, -37.917988 -34.909767, -37.914472 -34.908291, -37.911497 -34.905159, -37.918490 -34.910474, -37.918179 -34.907183, -37.910334 -34.904196, -37.917988 -34.908767, -37.921278 -34.903041, -37.909946 -34.902197, -37.918610 -34.910556, -37.917365 -34.911174, -37.941767 -37.921798, -37.941921 -37.922367, -37.941026 -37.922426, -37.941408 -37.922768, -37.940960 -37.923118, -37.941350 -37.923432, -37.941857 -37.923063, -37.942549 -37.923549, -37.942573
Los Cerezos y Tapia	Buenos Aires	General Pueyrredón	Mar Del Plata	-37.944007 -37.926727, -37.944878 -37.928773, -37.943688 -37.926329, -37.943167 -37.926325, -37.942599 -37.927754, -37.942342 -37.927022, -37.942906 -37.927903, -37.942843 -37.928018, -37.944378
Los Naranjos y Frenguelli	Buenos Aires	General Pueyrredón	Mar Del Plata	-37.944007 -37.926727, -37.944878 -37.928773, -37.943688 -37.926329, -37.943167 -37.926325, -37.942599 -37.927754, -37.942342 -37.927022, -37.942906 -37.927903, -37.942843 -37.928018, -37.944378
Univeritario	Buenos Aires	Berisso	Berisso	-37.919357 -34.907369, -37.917988 -34.909767, -37.914472 -34.908291, -37.911497 -34.905159, -37.918490 -34.910474, -37.918179 -34.907183, -37.910334 -34.904196, -37.917988 -34.908767, -37.921278 -34.903041, -37.909946 -34.902197, -37.918610 -34.910556, -37.917365 -34.911174, -37.941767 -37.921798, -37.941921 -37.922367, -37.941026 -37.922426, -37.941408 -37.922768, -37.940960 -37.923118, -37.941350 -37.923432, -37.941857 -37.923063, -37.942549 -37.923549, -37.942573
Vuelta de Obligado y Los Quebrachos	Buenos Aires	General Pueyrredón	Mar Del Plata	-37.943174 -37.934819, -37.943225 -37.936041, -37.946139 -37.936070, -37.942443 -37.937523, -37.943374 -37.936819
Prndio Estación de Ferrocarril	Buenos Aires	Salto	Salto	-40.263231 -34.295134, -40.261733 -34.296700, -40.261871 -34.289399, -40.261344 -34.289366, -40.262754 -34.293233, -40.261272 -34.289309, -40.262231 -34.291124, -40.264547 -34.902014, -40.262471 -34.901841, -40.263183 -34.903947, -40.263688 -34.906920, -40.263843 -34.907131, -40.263935 -34.908783, -40.263813 -34.910044, -40.263962 -34.910648, -40.263649 -34.908694, -40.263146 -34.909341, -40.263154 -34.911183, -40.263129 -34.911723, -40.263189 -34.911616, -40.263143 -34.911263, -40.263175 -34.911339, -40.263131 -34.910619, -40.263030 -34.910909, -40.263410 -34.909878, -40.263134 -34.909136, -40.263157 -34.906471, -40.263111 -34.905849, -40.263279 -34.906113, -40.263100 -34.905646, -40.263036 -34.905332
Pech	Buenos Aires	Mahvinas Argentinas	Grand Bourg	-50.735433 -34.483281, -50.735894 -34.481634, -50.748652 -34.484637, -50.731088 -34.487825, -50.735513 -34.482281
Alberti	Buenos Aires	La Matanza	La Tablada	-50.340989 -34.671907, -50.339448 -34.671433, -50.339618 -34.672897, -50.339995 -34.671058, -50.338114 -34.672026, -50.339331 -34.671505, -50.339763 -34.671038, -50.822257 -34.780972, -50.822391 -34.779930, -48.821182 -34.780064, -50.822331 -34.779072, -50.822287 -34.780972, -50.821454 -34.780553, -50.821182 -50.821348 -34.540660, -50.821430 -34.541329, -50.821467 -34.541633, -50.821354 -34.541189, -50.821921 -34.541289, -50.826401 -34.547296, -50.826347 -34.546897, -50.826480 -34.546929, -50.826433 -34.547111, -50.826838 -34.547114, -50.826619 -34.546623, -50.826766 -34.546495, -50.826444 -34.546151, -50.826135 -34.546340, -50.826074 -34.546590, -50.826037 -34.546645, -50.826098 -34.546810, -50.825913 -34.547118, -50.826110
El Prado	Buenos Aires	Marcos Paz	Marcos Paz	-50.822257 -34.780972, -50.822391 -34.779930, -48.821182 -34.780064, -50.822331 -34.779072, -50.822287 -34.780972, -50.821454 -34.780553, -50.821182 -50.821348 -34.540660, -50.821430 -34.541329, -50.821467 -34.541633, -50.821354 -34.541189, -50.821921 -34.541289, -50.826401 -34.547296, -50.826347 -34.546897, -50.826480 -34.546929, -50.826433 -34.547111, -50.826838 -34.547114, -50.826619 -34.546623, -50.826766 -34.546495, -50.826444 -34.546151, -50.826135 -34.546340, -50.826074 -34.546590, -50.826037 -34.546645, -50.826098 -34.546810, -50.825913 -34.547118, -50.826110
Once de Septiembre	Buenos Aires	Tres de Febrero	Churrucá	-50.822257 -34.780972, -50.822391 -34.779930, -48.821182 -34.780064, -50.822331 -34.779072, -50.822287 -34.780972, -50.821454 -34.780553, -50.821182 -50.821348 -34.540660, -50.821430 -34.541329, -50.821467 -34.541633, -50.821354 -34.541189, -50.821921 -34.541289, -50.826401 -34.547296, -50.826347 -34.546897, -50.826480 -34.546929, -50.826433 -34.547111, -50.826838 -34.547114, -50.826619 -34.546623, -50.826766 -34.546495, -50.826444 -34.546151, -50.826135 -34.546340, -50.826074 -34.546590, -50.826037 -34.546645, -50.826098 -34.546810, -50.825913 -34.547118, -50.826110
Rayto de Sol	Buenos Aires	Tres de Febrero	Remedios De Escalada	-50.826401 -34.547296, -50.826347 -34.546897, -50.826480 -34.546929, -50.826433 -34.547111, -50.826838 -34.547114, -50.826619 -34.546623, -50.826766 -34.546495, -50.826444 -34.546151, -50.826135 -34.546340, -50.826074 -34.546590, -50.826037 -34.546645, -50.826098 -34.546810, -50.825913 -34.547118, -50.826110



Handwritten signature and initials.





H. Cámara de Diputados de la Nación

Presidencia

1919 y 3240-O-18

00 215

87

Primavera	Buenos Aires	Villarino	Mayor Buzatovich	-47.411873 -39.243768, -47.406813 -39.246514 -47.402978 -39.248462, -47.408883 -39.246883 -39.248419, -47.410133 -39.272896 -47.415240 -39.271851, -47.412873 -39.261264
Puerta 8	Buenos Aires	Tres de Febrero	Churrucun	-58.423923 -34.543298, -58.428807 -34.543494 -58.425627 -34.502184, -58.424743 -34.541882 -58.426408, -34.543376 58.426139 -34.561163, -58.425045 -34.541214 -58.425177 -34.581879, -58.425457 -34.542804 -58.425273 -34.542254
Valle Guarani	Buenos Aires	Villa Gesell	Vila Gesell	-57.007392 -37.793913, -57.001731 -37.795376 -57.007140 -37.793758, -57.004489 -37.791861 -57.005901 -37.791993
La Esperanza	Buenos Aires	Villa Gesell	Villa Gesell	-58.998363 -37.270953, -58.994488 -37.271783 -58.995884 -37.273334, -58.997645 -37.273644 -58.996427 -37.273741 58.999771 -37.272807, -58.994838 -37.269408 -58.995707 -37.269326, -58.996361
Las Praderas	Buenos Aires	Villa Gesell	Villa Gesell	-58.997878 -37.270228, -57.000530 -37.274464 -57.002280 -37.273599, -57.001753 -37.272912 -57.001894 -37.272648 57.004387 -37.271408, -57.003751 -37.270724 -57.002441 -37.269187, -57.001326 -37.268248 -57.000654 -37.268411
La Porteña	Buenos Aires	Moreno	Moreno	-58.809275 -34.876740, -58.810219 -34.877154 -58.810474 -34.877354, -58.810472 -34.877240 -58.812313 -34.877233 58.811705 -34.875886, -58.811284 -34.874337 -58.811639 -34.872681, -58.812002 -34.873334 -58.813072 -34.873279 58.812547 -34.871842, -58.812377 -34.871783 -58.810441 -34.871639, -58.808307 -34.871870 -58.808315 -34.872655
Esperanza	Buenos Aires	Tres de Febrero	Remedios De Escalade	-58.824045 -34.870108, -58.821749 -34.871431 -58.824956 -34.872106, -58.824464 -34.871888 -58.824309 -34.871983 58.824911 -34.872454, -58.823255 -34.872261 -58.825817 -34.872027, -58.828143 -34.871823 -58.828337 -34.870555 58.828330 -34.869286, -58.825436 -34.868851 -58.824920 -34.868088, -58.823274
75Bs y 150	Buenos Aires	La Plata	Los Hornos	-57.870489 -34.872616, -57.871893 -34.872829 -57.872161 -34.873330, -57.871604 -34.873276 -57.873115 -34.873001 57.872258 -34.872728, -57.872493 -34.873129 -57.872530 -34.873107, -57.872752 -34.873268 -57.873197 -34.872930 57.873060 -34.872818, -57.873096 -34.872781 -57.872432 -34.872199, -57.872506 -34.872186 -57.873329 -34.872013 57.872039 -34.872203, -57.871837 -34.872402 -57.871780 -34.872865, -57.871804 -34.872858 -57.872804 -34.872802
Lealtad y Justicia	Buenos Aires	Avellaneda	Zona De Reserva	-58.210336 -34.886351, -58.209679 -34.885728 -58.208633 -34.884848, -58.208635 -34.884663 -58.208173 -34.884257 58.207739 -34.884223, -58.207198 -34.884359 -58.206723 -34.884171, -58.205933 -34.885247 -58.204987 -34.885613 58.204098 -34.885820, -58.203606 -34.885998 -58.203096 -34.886103, -58.202640 -34.885888 -58.202484 -34.886053 58.204820 -34.884187, -58.206875 -34.886032 -58.208373 -34.887914, -58.210376
Azul	Buenos Aires	Avellaneda	Wilde	-58.208421 -34.703179, -58.208117 -34.703453 -58.208884 -34.703085, -58.208271 -34.703640 -58.207803 -34.702182 58.207368 -34.701803, -58.207279 -34.701802 -58.206725 -34.702048, -58.206681 -34.702189 -58.207051 -34.702364 58.207175 -34.702438, -58.207372 -34.702625 -58.207841 -34.702985, -58.207848 -34.702841 -58.202875 -34.702802
Uroste	Buenos Aires	Marcos Paz	Marcos Paz	-58.834308 -34.827783, -58.832418 -34.827339 -58.829855 -34.824937, -58.817914 -34.834378 -58.821714 -34.836283 58.834377 -34.837333, -58.834804 -34.837021 -58.825209 -34.837783



ES

*[Firma manuscrita]*



H. Cámara de Diputados de la Nación

Presidencia  
1919 y 3240-D-18  
OO 215  
88

Prosperidad	Buenos Aires	Berazategui	Ranelagh	-58.189481 -34.790344, -58.188614 -34.796734 -58.188573 -34.796451, -58.187543 -34.795481, -58.187831 -34.795448 -58.187034 -34.794934, -58.186195 -34.795504 -58.185445 -34.795781, -59.184793 -34.794050, -58.187153 -34.796339 -58.187862 -34.794896, -58.188420 -34.796539 -58.189998 -34.796993, -58.189330 -34.797039, -58.190213 -34.797552 -58.190618 -34.797243, -58.190750 -34.797113 -58.317414 -34.808402, -58.319402 -34.835441 -58.318997 -34.804368, -58.317414 -58.318483
Luján II	Buenos Aires	Florencio Varela	Gobernador Costa	-58.435570 -34.832718, -58.432108 -34.837757 -58.406941 -34.833705, -58.403193 -34.870378, -58.403828 -34.821748 -58.425286 -34.832523, -58.425570 -34.822716 -59.044450 -34.118973, -59.042988 -34.118094 -59.041834 -34.118324, -59.041174 -34.115113, -59.040684 -34.114851 -59.037251 -34.113873, -59.037143 -34.113074 -59.037787 -34.114922, -59.038433 -34.114875, -59.041361 -34.118513 -59.041544 -34.118570, -59.042142 -34.118891 -59.042223 -34.118780, -59.041823 -34.118571, -59.042309 -34.118014
Numancia Norte	Buenos Aires	Presidente Perón	Presidente Perón	-58.403093 -34.461104, -58.402782 -34.462734 -58.402786 -34.462370, -58.402365 -34.462714, -58.402400 -34.462594 -58.402485 -34.462613, -58.402717 -34.462823 -58.403214 -34.462738, -58.403383 -34.462840, -58.402604 -34.462951 -58.402785 -34.463052, -58.404257 -34.463542 -58.404612 -34.462988, -58.403044 -34.463407, -58.405634 -34.463898 -58.403812 -34.464021, -58.404480 -34.463478 -58.405261 -34.463488, -58.404988 -34.462105, -58.404713 -34.461832 -58.404258 -34.461429, -58.404167 -34.461344 -58.403883 -34.461104
El Fortín	Buenos Aires	Avellaneda	Gerli	-58.990197 -37.260328, -58.985046 -37.160870 -58.989815 -37.261888, -58.988837 -37.262143, -58.989413 -37.262923 -58.991464 -37.262042, -58.990875 -37.181218 -58.991467 -37.250954, -34.991039 -37.260971, -58.990704 -37.260924 -58.380684 -34.703187, -58.378732 -34.701239 -58.380785 -34.701453, -58.380535 -34.702613, -58.380385 -34.703570 -58.379829 -34.704223, -58.380064 -34.703187 -59.374481 -34.654154, -59.373857 -34.653130 -59.377778 -34.653048, -59.374533 -34.652363, -59.374512 -34.653191 -59.376478 -34.654133, -59.376509 -34.654122 -59.378787 -34.654201, -59.377778
La 115	Buenos Aires	Villa Gesell	Villa Gesell	-58.380684 -34.703187, -58.378732 -34.701239 -58.380785 -34.701453, -58.380535 -34.702613, -58.380385 -34.703570 -58.379829 -34.704223, -58.380064 -34.703187 -59.374481 -34.654154, -59.373857 -34.653130 -59.377778 -34.653048, -59.374533 -34.652363, -59.374512 -34.653191 -59.376478 -34.654133, -59.376509 -34.654122 -59.378787 -34.654201, -59.377778
Honor y Dignidad	Buenos Aires	Avellaneda	Sarandí	-58.380684 -34.703187, -58.378732 -34.701239 -58.380785 -34.701453, -58.380535 -34.702613, -58.380385 -34.703570 -58.379829 -34.704223, -58.380064 -34.703187 -59.374481 -34.654154, -59.373857 -34.653130 -59.377778 -34.653048, -59.374533 -34.652363, -59.374512 -34.653191 -59.376478 -34.654133, -59.376509 -34.654122 -59.378787 -34.654201, -59.377778
La Pampita	Buenos Aires	Mercedes	Gowland	-58.380684 -34.703187, -58.378732 -34.701239 -58.380785 -34.701453, -58.380535 -34.702613, -58.380385 -34.703570 -58.379829 -34.704223, -58.380064 -34.703187 -59.374481 -34.654154, -59.373857 -34.653130 -59.377778 -34.653048, -59.374533 -34.652363, -59.374512 -34.653191 -59.376478 -34.654133, -59.376509 -34.654122 -59.378787 -34.654201, -59.377778
El Rosedal	Buenos Aires	San Vicente	Alejandro Korn	-58.380684 -34.703187, -58.378732 -34.701239 -58.380785 -34.701453, -58.380535 -34.702613, -58.380385 -34.703570 -58.379829 -34.704223, -58.380064 -34.703187 -59.374481 -34.654154, -59.373857 -34.653130 -59.377778 -34.653048, -59.374533 -34.652363, -59.374512 -34.653191 -59.376478 -34.654133, -59.376509 -34.654122 -59.378787 -34.654201, -59.377778
ACUBA	Buenos Aires	Lanús	Lanús Oeste	-58.479562 -34.682987, -58.477787 -34.673890 -58.480378 -34.683206, -58.440703 -34.672518, -58.441658 -34.671283 -58.441503 -34.681209, -58.441502 -34.671181 -58.441817 -34.671151, -58.441813 -34.690758, -58.442261 -34.690844 -58.442963 -34.689775, -58.443416 -34.689684 -58.442779 -34.688558, -58.442892 -34.688311, -58.441498 -34.689922 -58.441154 -34.690376, -58.441471 -34.689915 -58.441658 -34.690728, -58.441677 -34.690703, -58.441634 -34.690714 -58.440175 -34.692594, -58.439018 -34.694800 -58.435062 -34.691967, -58.434214 -34.693192, -58.433853 -34.693663 -58.436726 -34.693154, -58.437773 -34.695725 -58.437831 -34.693643, -58.438180 -58.438221, -58.438888 -34.696224



*ES*



H. Cámara de Diputados de la Nación

Presidencia  
1919 y 3240-D-18  
OD 215  
89

La Gloria II	Buenos Aires	Moreno	Cuartel V	58.804375 -34.587995, -58.807752 -34.584484 -58.807867 -34.584443 -58.807076 34.584448 -58.806700 -34.585015 58.805785 -34.584823, -58.805443 -34.585003 -58.804705 -34.585648 -58.804700 34.585686 -58.804538 -34.585894 58.804452 -34.585549, -58.804734 -34.585913 -58.804033 -34.586078 -58.803807 34.586185 -58.803454 -34.586223 58.803108 -34.586305, -58.802629 -34.586671 -58.803129 -34.587827 -58.803164 34.587717, -58.803607, -34.587823
El Country	Buenos Aires	La Plata	City Bell	-58.070822 -34.887111, -34.068990 -34.884447 -58.069168 -34.885063 -58.069049 34.885089 -58.067989 -34.885154 58.068720 -34.884082, -58.068341 -34.884453 -58.068384 -34.886357 -58.068434 34.884918 -58.068557 -34.887062 58.069850 -34.887348, -58.069738 -34.887385 -58.070822 -34.887111, -58.068990
América Unida II	Buenos Aires	Presidente Perón	Presidente Perón	-58.414701 -34.884884, -58.413435 -34.884797 -58.413825 -34.887942 -58.413983 34.884822 -58.416889 -34.887674 58.413921 -34.883992, -58.414701 -34.884884
Nuevo	Buenos Aires	Almirante Brown	Don Orión	-58.328429 -34.814843, -58.329754 -34.815388 -58.328547 -34.816904 -58.329161 34.818035 -58.327246 -34.816233 58.328429 -34.814843, -58.329754 -34.815388
Calle15 y Calle19	Buenos Aires	Villa Gesell	Villa Gesell	-58.993784 -37.263333, -58.993754 -37.264403 -58.993713 -37.264511 -58.993093 37.262907 -58.990830 -37.263338 58.990372 -37.263581, -58.990488 -37.262878 -58.990029 -37.263843 -58.990058 37.264367 -58.990315 -37.265288 58.991338 -37.265507, -58.991883 -37.266238
Ovejero Chico II	Buenos Aires	Escobar	Maquinista Savio	-58.763430 -34.410419, -58.760481 -34.411750 -58.759424 -34.412287 -58.768354 34.412883 -58.758896 -34.413809 58.754566 -34.414264, -58.754681 -34.414504 -58.758257 -34.412808 -58.757243 34.413387 -58.758848 -34.413211 58.757685 -34.413283, -58.758086 -34.412117 -58.758062 -34.413089 -58.758681 34.412832 -58.760650 -34.411994 58.761165 -34.411245, -58.761275 -34.411242
152 y 68	Buenos Aires	La Plata	Los Hornos	-57.978899 -34.970583, -57.978598 -34.970522 -57.978134 -34.970124 -57.978683 34.969687 -57.977340 -34.969245 57.977723 -34.969549, -57.977842 -34.969880 -57.977089 -34.968913 -57.978849 34.968704 -57.976342 -34.968984 57.976634 -34.969295, -57.977253 -34.969812 -57.978347 -34.970783 -57.977291 34.968531 -57.978313 -34.970734 57.979482 -34.971596, -57.978547 -34.971804 -57.980324 -34.972305 -57.980850 34.972850 -57.980708 -34.971988 57.981491 -34.973041, -57.980882 -34.972355 57.980788 -34.973154 -57.981184
San Eduardo	Buenos Aires	Merlo	Merlo	-58.772518 -34.878479, -58.772892 -34.878932 -58.765818 -34.883408 -58.783101 34.883457 -58.787283 -34.885048 58.766248 -34.885722, -58.765319 -34.886408 -58.764460 -34.887885 -58.767221 34.888990 -58.788482 -34.890681 58.768983 -34.891388, -58.769035 -34.891294 -58.772931 -34.884318 -58.772878
Avenida Valentín Vergara y Arroyo Las Conchitas	Buenos Aires	Florencio Varela	Bosques	-58.199760 -34.815594, -58.199828 -34.815117 -58.199832 -34.815221 -58.199343 34.815083 -58.199150 -34.814958 58.198784 -34.815439, -58.198787 -34.815511 -58.198857 -34.815142 -58.199218 34.815491 -58.199432 -34.815520 58.199457 -34.815829, -58.199591 -34.815508
La Tranquera	Buenos Aires	Almirante Brown	Don Orión	-58.321825 -34.820104, -58.325122 -34.821878 -58.324647 -34.820014 -58.323424 34.819343 -58.322724 -34.818989 58.323526 -34.818389, -58.324798 -34.819929 -58.323009 -34.819132 -58.324204 34.819827 -58.325223 -34.821820 58.324788 -34.822881, -58.324151 -34.819729



EL  
[Handwritten signature]



H. Cámara de Diputados de la Nación

Presidencia  
1919 y 3240-D-18  
OO 215  
90

San Jorge 2	Buenos Aires	Florento Varela	Gobernador Costa	-34.214482 -34.821648, -34.344061 -34.822230 -34.294804 -34.822789, -34.295834 34.822975, -34.299173 -34.823428 30.298433 -34.824230, -34.296452 -34.824326 -34.298129 -34.825155, -34.298762 34.824327, -34.298769 -34.825049 34.298769 -34.825049, -34.298769 -34.825049
Ventura Coll y Charcas	Buenos Aires	Malvinas Argentinas	Grand Bourg	-34.747489 -34.494145, -34.748017 -34.494829 -34.748318 -34.493689, -34.748001 34.493343, -34.748247 -34.493384 34.747981 -34.493173, -34.748221 -34.492892 -34.747526 -34.492334, -34.746868 34.493433, -34.746873 -34.493236 34.746343 -34.493714, -34.746431 -34.492778 -34.745301 -34.492264, -34.744815 34.492901, -34.743308 -34.494442 34.743308 -34.494442, -34.743308 -34.494442
San José	Buenos Aires	Malvinas Argentinas	Villa De Mayo	-34.684887 -34.497848, -34.684711 -34.497847 -34.684733 -34.497887, -34.684536 34.493108, -34.684943 -34.493277 34.684958 -34.498394, -34.685067 -34.498483 -34.685370 -34.498236, -34.685134 34.498037, -34.685002 -34.497933 34.685002 -34.497933
Dieciséis de Noviembre	Buenos Aires	La Matanza	Ciudad Madero	-34.486977 -34.708492, -34.486741 -34.708167 -34.486141 -34.707418, -34.487491 34.708430, -34.487506 -34.708412 34.487244 -34.706133, -34.486653 -34.705741 -34.486981 -34.705583, -34.487926 34.704998, -34.486484 -34.704458 34.486881 -34.704404, -34.487884 -34.703679 -34.487939 -34.703523, -34.487377 34.703118, -34.487000 -34.703016 34.486683 -34.702989, -34.486578 -34.703030 -34.486308 -34.702990, -34.486226 34.702991, -34.486258 -34.702893 34.484392 -34.702487, -34.483461 -34.702350 -34.483442 -34.702281, -34.482849 34.702789, -34.482451 -34.702928 34.482020 -34.702372, -34.481727 -34.702434 -34.481621 -34.702542, -34.481363 34.702730, -34.481683 -34.702719 34.481203 -34.702437, -34.480708 -34.718129 -34.480234 -34.718958, -34.480235 34.711859, -34.482269 -34.712306 34.482380 -34.712336, -34.482364 -34.711842 -34.484118 -34.711134, -34.484207
Guadalupe	Buenos Aires	Malvinas Argentinas	Sourdeaux	-34.665874 -34.507213, -34.663781 -34.507284 -34.665383 -34.507422, -34.665826 34.508934, -34.665813 -34.508334 34.666177 -34.508313, -34.666281 -34.508340 -34.666704 -34.508630, -34.666807 34.508733, -34.667190 -34.508451 34.664353 -34.508418, -34.664075 -34.507132
74 y 153	Buenos Aires	La Plata	Los Hornos	-37.878183 -34.873910, -37.873183 -34.874997 -37.873500 -34.874715, -37.874921 34.874335, -37.874483 -34.873876 37.873330 -34.873373, -37.873238 -34.873270 -37.871250 -34.875986, -37.871142 34.873372, -37.870002 -34.874987 37.870820 -34.877714, -37.870991 -34.877721 -37.871347 -34.878412, -37.871818 34.878449, -37.873137 -34.878647 37.878601 -34.878300, -37.878647 -34.878194 -37.873318 -34.878869, -37.873785 34.878522, -37.878628 -34.878489 37.874266 -34.878181, -37.874902 -34.877887 37.874341 -34.872134, -37.874322
San Catal	Buenos Aires	Malvinas Argentinas	Sourdeaux	-34.659223 -34.507013, -34.659196 -34.507018 -34.658429 -34.506757, -34.658447 34.506773, -34.658244 -34.506943 34.658183 -34.657263, -34.658170 -34.657352



EL



H. Cámara de Diputados de la Nación

Presidencia  
1919 y 3240-D-18  
OD 215  
91

El Callao	Buenos Aires	Malvinas Argentinas	Tortuguitas	-58.731881 -34.463913, -58.731472 -34.463692 -58.731419 -34.463687, -58.731260 34.463890 -58.731720 -34.464143 58.731881 -34.463913, -58.733943 -34.466597 58.733875 -34.466641, -58.733821 -34.466724 -58.733758 -34.466787, -58.733721 34.466882, -58.734037 -34.467064 58.734269 -34.466773, -58.733943 -34.466597 58.730524 -34.464812, -58.730225 -34.465194 -58.730522 -34.465341, -58.730804 34.464965, -58.730804 -34.464965, -58.734260 34.466019 -58.733095 -34.465366 58.732964 -34.465303, -58.732000 -34.464821 -58.731829 -34.465040, -58.732771 34.465533, -58.732935 -34.465535
Cabildo y Pedraza	Buenos Aires	Malvinas Argentinas	Sourdeaux	-58.665379 -34.508635, -58.664920 -34.509025 -58.665317 -34.509337, -58.665726 34.509658, -58.666115 -34.509312 58.666134 -34.509271, -58.666112 -34.509227 -58.665643 -34.508853, -58.665379
Lago del Bosque	Buenos Aires	Merlo	Merlo	-58.750611 -34.657890, -58.750629 -34.657129 -58.751798 -34.656937, -58.751729 34.656561, -58.751582 -34.656386 58.750952 -34.655767, -58.749856 -34.654917 -58.748622 -34.654302, -58.748258 34.653636, -58.748171 -34.653636 58.747492 -34.654056, -58.746983 -34.653625 -58.746117 -34.654384, -58.745216 34.655232, -58.749304 -34.657520
Burmeister y Baignorria	Buenos Aires	Malvinas Argentinas	Pablo Nogués	-58.715756 -34.493456, -58.715418 -34.493928 -58.716102 -34.494308, -58.716462 34.493819, -58.715756 -34.493456
Bella Flor	Buenos Aires	Malvinas Argentinas	Pablo Nogués	-58.708890 -34.478089, -58.708189 -34.477705 -58.707613 -34.478265, -58.707337 34.478765, -58.706811 -34.479337 58.706519 -34.479675, -58.707228 -34.480142 -58.708110 -34.479043, -58.708890 34.478089, -58.708036 -34.479153 58.707336 -34.478620, -58.706856 -34.479361
Vucetich I	Buenos Aires	José C. Paz	José C. Paz	-58.800049 -34.507058, -58.797737 -34.507940 -58.801811 -34.506019, -58.795329 34.508505, -58.802004 -34.508442 58.799293 -34.507511, -58.801811 -34.506019 -58.800692 -34.508155, -58.797672 34.507797, -58.800169 -34.508629 58.795459 -34.508645, -58.800322 -34.506919
Nueva Esperanza	Buenos Aires	Zárate	Zárate	-59.032493 -34.117969, -59.031389 -34.119351 -59.032097 -34.118462, -59.032070 34.118453, -59.033036 -34.120237 59.033864 -34.120657, -59.034701 -34.119578 -59.034736, -34.119598, -59.034777 34.119505, -59.033217, -34.118306 59.034818 -34.118419, -59.033184 -34.118272 -59.032555 -34.117958, -59.033121 34.120268, -59.034973 -34.119227
La Esperanza	Buenos Aires	La Plata	Altos De San Lorenzo	-57.926476 -34.949012, -57.926598 -34.948992 -57.928617, -34.947417, -57.926445 34.945412, -57.925431, -34.946286 57.923509 -34.947957, -57.920256 -34.950466 -57.921100 -34.953387, -57.922389 34.952334, -57.923350 -34.951447 57.918927 -34.951421, -57.928840 -34.950220
Sebastián	Buenos Aires	La Plata	Villa Elvira	-57.887738 -34.947692, -57.886734 -34.948394 -57.886676 -34.948460, -57.886155 34.948812, -57.885688, -34.949163 57.886527 -34.949929, -57.887056 -34.949572 -57.888548 -34.948448, -57.887738
Nueva Esperanza	Buenos Aires	San Vicente	Alejandro Kom	-58.391250 -34.980731, -58.386507 -34.978391 -58.382903 -34.983298, -58.383762 34.983772, -58.383193 -34.984520 58.385350 -34.985627, -58.386025 -34.984871 -58.387734 -34.985618, -58.391250
Hipódromo	Buenos Aires	Lobos	Lobos	-59.108519 -35.177650, -59.107448 -35.177619 -59.107355 -35.177639, -59.106294 35.177619, -59.106234 -35.178476 59.106239 -35.178585, -59.106259 -35.178868 -59.106541 -35.179533, -59.107007 35.180399, -59.107333 -35.179497 59.107275 -35.180462, -59.108420 -35.179499 -59.108488 -35.178663, -59.108465
Terminal 391	Buenos Aires	José C. Paz	José C. Paz	-58.792136 -34.517049, -58.790266 -34.515851 -58.790587 -34.515418, -58.790013 34.515054, -58.789123 -34.515953 58.788763 -34.516396, -58.788808 -34.516467 -58.789429 -34.516897, -58.789732 34.516606, -58.790090 -34.516229



*[Firma manuscrita]*



H. Cámara de Diputados de la Nación

Presidencia  
1919 y 3240-D-18  
OD 215  
92

El Ombú	Buenos Aires	La Plata	Altos De San Lorenzo	-57.955111 -34.962407, -57.953825 -34.961263 -57.951831 -34.962826 -57.953031 -34.963894, -57.955111 -34.962407
La Bajada II.	Buenos Aires	La Plata	Tolosa	-57.961603 -34.882664, -57.961033 -34.882126 -57.960964 -34.882072 -57.960978 34.881759 -57.960524 -34.881858 57.960454 -34.881970 -57.960420 -34.882113 -57.960532 -34.882348 -57.960601 34.882389 -57.960274 -34.882549 57.960723 -34.883288, -57.960519 -34.883440 -57.960842 -34.883760 -57.961051 34.883961 -57.961135 -34.883920 57.961271 -34.883860 -57.960910 -34.883164
Estación Sol y Verde	Buenos Aires	José C. Paz	José C. Paz	-58.800155 -34.503519, -58.799649 -34.503676 -58.799788 -34.504028 -58.800326 34.503890, -58.800155 -34.503519, -58.799609 34.505275 -58.7996811 -34.505225 58.798142 -34.504823, -58.797912 -34.504246 -58.796767 -34.504717 -58.796559
29 y 90.	Buenos Aires	La Plata.	Altos De San Lorenzo	-57.944013 -34.957871, -57.943729 -34.957627 -57.941732 -34.959015 -57.941413 34.958732 -57.940665 -34.959169 57.940888 -34.959503, -57.939559 -34.960430 -57.938697 -34.961075 -57.937297 34.962221 -57.936336 -34.962911 57.935176 -34.963792, -57.933787 -34.964877 -57.933887 -34.965125 -57.933991 34.965098 -57.936612 -34.963189 57.937666 -34.962398, -57.939050 -34.963705 -57.939923 -34.964468 -57.940313 34.964181 -57.941247 -34.965007 57.940858 -34.965356, -57.941591 -34.966037 -57.942689 -34.965177 -57.941944 34.964830 -57.943082 -34.963343
Falucho e Irupé	Buenos Aires	Escobar	Escobar	-58.784424 -34.331627, -58.784734 -34.331562 -58.785239 -34.331827 -58.789982 34.334336 -58.790898 -34.333118 58.789754 -34.332477, -58.792365 -34.329030 -58.788165 -34.326705 -58.785361 34.330282 -58.785281 -34.330338 58.785107 -34.330560, -58.784596 -34.330327 -58.784487 -34.330562 -58.784946
Almirante Brown	Buenos Aires	General Rodríguez	General Rodríguez	-58.899948 -34.634170, -58.893005 -34.631160 -58.905505 -34.628661 -58.901718 34.629465 -58.901353 -34.628211 58.900581 -34.628397, -58.897373 -34.629174 -58.895012 -34.629703 -58.895399 34.630957 -58.893843 -34.631336 58.893317 -34.630074, -58.892502 -34.630251 -58.892963 -34.631566 -58.892148 34.631751 -58.892556 -34.633102 58.892985 -34.634400, -58.893575 -34.636077 -58.894676 -34.636239 -58.899948
Portugal	Buenos Aires	Moreno	Cuartel V	-58.798035 -34.560049, -58.800267 -34.557721 -58.801204 -34.556686 -58.802572 34.555318 -58.803407 -34.554445 58.806481 -34.551295, -58.804148 -34.549832 -58.801153 -34.552912 -58.799743 34.554342 -58.798348 -34.553455 58.796554 -34.555310, -58.797851 -34.556171 -58.797972 -34.556199 -58.795758
París	Buenos Aires	Tres de Febrero	Once De Septiembre	-58.612184 -34.568438, -58.611772 -34.568067 -58.610989 -34.568661 -58.611396 34.569018, -58.612184 -34.568438
La Victoria	Buenos Aires	La Plata	Arturo Seguí	-58.139948 -34.895221, -58.132623 -34.898250 -58.136649 -34.893730 -58.132155 34.898653 -58.138144 -34.892445 58.133460 -34.896292, -58.136571 -34.895331 -58.133572 -34.896262 -58.131880 34.897574 -58.137561 -34.897121 58.133771 -34.899965, -58.138919 -34.894395 -58.140762 -34.894619 -58.138144



Handwritten signature and scribbles.



H. Cámara de Diputados de la Nación

Presidencia  
1919 y 3240-D-18  
OD 215  
93

Satélite II	Buenos Aires	Moreno	Moreno	-58.785906 -34.603725, -58.785191 -34.604009 -58.784383 -34.604363, -58.783621 34.604760 -58.782977 -34.605140 58.781518 -34.605714, -58.781218 -34.605837 -58.780821 -34.605820, -58.780102 34.605820 -58.779855 -34.605890 58.779598 -34.605890, -58.779231 -34.606111 -58.778857 -34.606199, -58.778315 34.606676 -58.777773 -34.607263 58.777451 -34.607334, -58.777049 -34.607484 -58.776673 -34.607692, -58.776298 34.608023 -58.776426 -34.608129 58.778403 -34.609889, -58.779014 -34.609450 -58.780278 -34.608460, -58.780896 34.607948 -58.782331 -34.606957 58.783780 -34.608026, -58.784026 -34.608026
Matienzo	Buenos Aires	Tres de Febrero	Ciudadela	-58.537139 -34.621177, -58.537524 -34.620780 -58.537570 -34.620832, -58.537726 34.620676 -58.537897 -34.620579 58.538058 -34.620548, -58.538130 -34.620568 -58.538218 -34.620497, -58.537956 34.620306 -58.537849 -34.620292 58.537554 -34.620173, -58.537374 -34.620093 -58.537098 -34.619866, -58.536730 34.620174 -58.536881 -34.620239 58.536779 -34.620310, -58.537213 -34.620495 -58.255820 -34.712840, -58.258191 -34.711438 -58.259436 -34.709626, -58.258583 34.709171 -58.258293 -34.708827 58.252575 -34.712532, -58.255413 -34.712909 -58.255820 -34.712840, -58.259693 34.709758 -58.255373 -34.710212 58.252809 -34.711444, -58.253537 -34.713165 -58.251690 -34.711976, -58.258454 34.709030 -58.259205 -34.709515
El Monte	Buenos Aires	Quilmes	Quilmes	-57.894331 -34.933980, -57.893573 -34.934503 -57.892702 -34.935155, -57.895523 34.935914 -57.894363 -34.935257 57.896110 -34.936866, -57.896966 -34.936269 -57.897785 -34.935697, -57.896984 34.934964 -57.896739 -34.934894 57.896057 -34.935205, -57.895239 -34.935336 -57.894525 -34.934824, -57.894221 34.934419 -57.894875 -34.933514 57.894760 -34.932861, -57.894498 -34.932672 -58.748567 -34.426503, -58.748200 -34.426357 -58.747560 -34.427618, -58.746313 34.429666 -58.747120 -34.430114 58.749548 -34.427017, -58.748567 -34.426503 -58.976129 -34.615104, -58.970850 -34.612147 -58.970046 -34.613224, -58.969870 34.613582 -58.970718 -34.614032 58.970215 -34.614897, -58.972222 -34.615895 -58.974330 -34.617069, -58.975081 34.616057 -58.975307 -34.616172 -58.134241 -34.893078, -58.135012 -34.892470 -58.134265 -34.891864, -58.133516 34.892462 -58.134241 -34.893078
Villa Montoro 3	Buenos Aires	La Plata	Villa Elvira	-59.042931 -34.121984, -59.042383 -34.120884 -59.042305 -34.120611, -59.042303 34.120419 -59.042381 -34.120210 59.041591 -34.119842, -59.041649 -34.119657 -59.042141 -34.118975, -59.042368 34.118902 -59.045001 -34.120305 59.043720 -34.121998, -59.043743 -34.122178 -57.998772 -34.912372, -57.998943 -34.913027 -57.998915 -34.913809, -57.998796 34.913990 -57.998438 -34.914272 57.999541 -34.915219, -58.000225 -34.915784 -58.000511 -34.915782, -58.000725 34.915583 -58.000718 -34.915393 58.000828 -34.915264, -58.001320 -34.916086 -58.001460 -34.916010, -58.002043 34.916520 -58.002639 -34.916146 58.001750 -34.915460, -58.001815 -34.915391 -58.000684 -34.914348, -58.002867 34.912708 -58.000879 -34.910819 57.999741 -34.911660, -58.000698 -34.912556
La Esperanza	Buenos Aires	Escobar	Garín	-58.748567 -34.426503, -58.748200 -34.426357 -58.747560 -34.427618, -58.746313 34.429666 -58.747120 -34.430114 58.749548 -34.427017, -58.748567 -34.426503 -58.976129 -34.615104, -58.970850 -34.612147 -58.970046 -34.613224, -58.969870 34.613582 -58.970718 -34.614032 58.970215 -34.614897, -58.972222 -34.615895 -58.974330 -34.617069, -58.975081 34.616057 -58.975307 -34.616172 -58.134241 -34.893078, -58.135012 -34.892470 -58.134265 -34.891864, -58.133516 34.892462 -58.134241 -34.893078
Arraras	Buenos Aires	General Rodríguez	General Rodríguez	-59.042931 -34.121984, -59.042383 -34.120884 -59.042305 -34.120611, -59.042303 34.120419 -59.042381 -34.120210 59.041591 -34.119842, -59.041649 -34.119657 -59.042141 -34.118975, -59.042368 34.118902 -59.045001 -34.120305 59.043720 -34.121998, -59.043743 -34.122178 -57.998772 -34.912372, -57.998943 -34.913027 -57.998915 -34.913809, -57.998796 34.913990 -57.998438 -34.914272 57.999541 -34.915219, -58.000225 -34.915784 -58.000511 -34.915782, -58.000725 34.915583 -58.000718 -34.915393 58.000828 -34.915264, -58.001320 -34.916086 -58.001460 -34.916010, -58.002043 34.916520 -58.002639 -34.916146 58.001750 -34.915460, -58.001815 -34.915391 -58.000684 -34.914348, -58.002867 34.912708 -58.000879 -34.910819 57.999741 -34.911660, -58.000698 -34.912556
154 y 413	Buenos Aires	La Plata	Arturo Seguí	-58.134241 -34.893078, -58.135012 -34.892470 -58.134265 -34.891864, -58.133516 34.892462 -58.134241 -34.893078
Irigoyen	Buenos Aires	Zárate	Zárate	-59.042931 -34.121984, -59.042383 -34.120884 -59.042305 -34.120611, -59.042303 34.120419 -59.042381 -34.120210 59.041591 -34.119842, -59.041649 -34.119657 -59.042141 -34.118975, -59.042368 34.118902 -59.045001 -34.120305 59.043720 -34.121998, -59.043743 -34.122178 -57.998772 -34.912372, -57.998943 -34.913027 -57.998915 -34.913809, -57.998796 34.913990 -57.998438 -34.914272 57.999541 -34.915219, -58.000225 -34.915784 -58.000511 -34.915782, -58.000725 34.915583 -58.000718 -34.915393 58.000828 -34.915264, -58.001320 -34.916086 -58.001460 -34.916010, -58.002043 34.916520 -58.002639 -34.916146 58.001750 -34.915460, -58.001815 -34.915391 -58.000684 -34.914348, -58.002867 34.912708 -58.000879 -34.910819 57.999741 -34.911660, -58.000698 -34.912556
San Luis	Buenos Aires	La Plata	Tolosa	-57.998772 -34.912372, -57.998943 -34.913027 -57.998915 -34.913809, -57.998796 34.913990 -57.998438 -34.914272 57.999541 -34.915219, -58.000225 -34.915784 -58.000511 -34.915782, -58.000725 34.915583 -58.000718 -34.915393 58.000828 -34.915264, -58.001320 -34.916086 -58.001460 -34.916010, -58.002043 34.916520 -58.002639 -34.916146 58.001750 -34.915460, -58.001815 -34.915391 -58.000684 -34.914348, -58.002867 34.912708 -58.000879 -34.910819 57.999741 -34.911660, -58.000698 -34.912556



EL  
*[Firma manuscrita]*



H. Cámara de Diputados de la Nación

Presidencia

1919 y 3240-D-18

OD 215

94

El Zorzal	Buenos Aires	Merlo	Pontevedra	-58.708382 -34.735155 , -58.710589 -34.733399 -58.713386 -34.735805 , -58.716856 - 34.733001 , -58.714075 -34.730609 - 58.715455 -34.729518 , -58.714143 -34.728295 -58.715429 -34.727207 , -58.714153 - 34.726122 , -58.712852 -34.727182 - 58.714070 -34.728255 , -58.713386 -34.728834 -58.712042 -34.727738 , -58.711368 - 34.728203 , -58.712602 -34.729417 - 58.709982 -34.731609 , -58.709274 -34.730984 -58.709863 -34.730479 , -58.709294 - 34.730018 , -58.708653 -34.730523 - 58.709296 -34.731045 , -58.708532 -34.731653 -58.709221 -34.732261 , -58.708463 - 34.732888 , -58.707040 -34.731316
Pora	Buenos Aires	Lanús	Lanús Este	-58.357148 -34.712526 , -58.357360 -34.711112 -58.358090 -34.711835 , -58.358195 - 34.711722 , -58.357408 -34.710947 - 58.357437 -34.710870 , -58.357918 -34.710473 -58.357901 -34.710424 , -58.358031 - 34.710300 , -58.357454 -34.709804 - 58.357525 -34.709377 , -58.357601 -34.708913 -58.357773 -34.707740 , -58.357830 - 34.707273 , -58.357975 -34.706303 - 58.357691 -34.706267 , -58.357508 -34.707401 -58.357581 -34.707423 , -58.357243 - 34.709833 , -58.357178 -34.709831 - 58.357005 -34.710059 , -58.356555 -34.710382 -58.356289 -34.710611 , -58.356867 - 34.711000 , -58.356800 -34.711557
3 y 495	Buenos Aires	La Plata	Gonnet	-58.011083 -34.867624 , -58.010510 -34.867889 -58.010293 -34.867560 , -58.009830 - 34.867771 , -58.010042 -34.868083 - 58.009608 -34.868280 , -58.009982 -34.868844 -58.010431 -34.868646 , -58.010949 - 34.868423 , -58.010950 -34.868220 - 58.011247 -34.868040 , -58.011081 -34.867624
Gauchito Gil	Buenos Aires	La Matanza	Ciudad Evita	-58.551691 -34.722119 , -58.553278 -34.719472 -58.553435 -34.719057 , -58.553259 - 34.720949 , -58.551347 -34.720132 - 58.551040 -34.720136 , -58.552941 -34.718979 -58.549952 -34.720513 , -58.553259 - 34.720949 , -58.551208 -34.720027
Barrio San Agustín	Buenos Aires	Almirante Brown	Solano	-58.323436 -34.786499 , -58.323490 -34.786288 -58.323565 -34.785629 , -58.323639 - 34.784856 , -58.322195 -34.784136 - 58.321269 -34.785385 , -58.323436 -34.786499
Los Pinos	Buenos Aires	La Plata	José Melchior Romero	-58.019244 -34.952203 , -58.019533 -34.950399 -58.022331 -34.949138 , -58.017287 - 34.950450 , -58.021251 -34.949185 - 58.026075 -34.950624 , -58.023660 -34.952416 -58.022621 -34.951527 , -58.023953 - 34.948753 , -58.016357 -34.949369 - 58.016357 -34.949369 , -58.017516 -34.948555 -58.021715 -34.949528 , -58.020560 - 34.953145 , -58.018235 -34.952920
Don Pipo	Buenos Aires	Almirante Brown	Solano	-58.324222 -34.786954 , -58.325099 -34.785531 -58.323793 -34.784884 , -58.323631 - 34.786663 , -58.324222 -34.786954
Capitán Bermúdez	Buenos Aires	Tres de Febrero	Caseros	-58.572895 -34.623133 , -58.573380 -34.623097 -58.573419 -34.623471 , -58.573364 - 34.623470 , -58.573362 -34.623418 - 58.572973 -34.623932 , -58.572901 -34.623675 -58.573389 -34.623395 , -58.573612 - 34.624076 , -58.573592 -34.623906 - 58.573365 -34.623405 , -58.573413 -34.623903 -58.573612 -34.624076 , -58.573015
Dieciseis de Marzo	Buenos Aires	Avellaneda	Villa Domínico	-58.326670 -34.686621 , -58.322312 -34.682815 -58.321921 -34.683192 , -58.322420 - 34.683612 , -58.326234 -34.686958 - 58.326670 -34.686621
11 y 134	Buenos Aires	Ensenada	Punta Lara	-57.999697 -34.801960 , -58.001813 -34.800557 -58.000664 -34.799516 , -57.994590 - 34.803489 , -57.995596 -34.804538 - 57.995374 -34.804708 , -57.995305 -34.804956 -57.995432 -34.805169 , -57.995237 - 34.805851 , -57.997076 -34.807744
El Ombú	Buenos Aires	Merlo	Pontevedra	-58.680646 -34.742696 , -58.682528 -34.744399 -58.686009 -34.741525 , -58.682781 - 34.738853 , -58.676676 -34.733465 - 58.675242 -34.734442 , -58.681425 -34.739823 -58.679340 -34.741570 , -58.680646



EL





H. Cámara de Diputados de la Nación

Presidencia  
1919 y 3240-D-18  
OD 215  
95

Los Paragüayos	Buenos Aires	Merlo	Pontevedra	-58.710390 -34.724386, -58.709103 -34.723228 -58.707710 -34.726492 -58.708477 - 34.725924 -58.710803 -34.721888 - 58.712253 -34.724359, -58.710566 -34.725339 -58.700537 -34.724940 -58.707082 - 34.724703 -58.705674 -34.723539 - 58.706351 -34.725290, -58.702104 -34.726365 -58.709841 -34.727117 -58.704020 - 34.721974 -58.711301 -34.724886 - 58.707615 -34.719207, -58.709926 -34.724272
Villa Luján I	Buenos Aires	Quilmes	Quilmes	-58.231312 -34.711822, -58.231686 -34.712031 -58.232156 -34.712323 -58.232858 - 34.711594 -58.233731 -34.712114 - 58.234651 -34.712674, -58.234657 -34.712766 -58.235472 -34.713256 -58.236804 - 34.711740 -58.233239 -34.709666 - 58.233216 -34.702667, -58.232616 -34.710340
Santa Julia	Buenos Aires	Merlo	Pontevedra	-58.690955 -34.739890, -58.693714 -34.742263 -58.696118 -34.740386 -58.695855 - 34.740154 -58.695936 -34.740092 - 58.695777 -34.739966, -58.696142 -34.739728 -58.695817 -34.739450 -58.696534 - 34.738830 -58.694435 -34.737076
La Vía	Buenos Aires	La Plata	Los Hornos	-57.984348 -34.953397, -57.975767 -34.947338 -57.972420 -34.944723 -57.973700 - 34.945454 -57.979800 -34.951044 - 57.980416 -34.951494, -57.975709 -34.947735 -57.986863 -34.954186 -57.974291 - 34.946476 -57.977659 -34.949048 - 57.978429 -34.950238, -57.980678 -34.952057 -57.993858 -34.957443 -57.977428 - 34.949301 -57.990816 -34.954675 - 57.989704 -34.955275, -57.974500 -34.946526 -57.981519 -34.952450 -57.990904 - 34.954707 -57.981040 -34.952245 - 57.990812 -34.956264, -57.991763 -34.955436 -57.980596 -34.952024 -57.980051 - 34.951679 -57.979721 -34.950943 - 57.982622 -34.952435, -57.974581 -34.946264 -57.981922 -34.952240 -57.976284 - 34.947796 -57.983999 -34.952896 - 57.976530 -34.948448, -57.983622 -34.957385 -57.992082 -34.955563 -57.972666 - 34.944525 -57.989275 -34.954990 - 57.991481 -34.956100, -57.992760 -34.956833 -57.990317 -34.955045 -57.995150 - 34.958246 -57.990919 -34.956245 - 57.988951 -34.954885, -57.988502 -34.954700 -57.980851 -34.951812 -57.976390 - 34.948402 -57.987173 -34.953930 - 57.977512 -34.949396, -57.973525 -34.945360 -57.983671 -34.953181 -57.994865 - 34.958416 -57.985563 -34.953444 - 57.973413 -34.945678, -57.978337 -34.949685
Sin Nombre	Buenos Aires	Merlo	Pontevedra	-58.689603 -34.743274, -58.688811 -34.743921 -58.688921 -34.742751 -58.689048 - 34.742630 -58.688879 -34.742506 - 58.688551 -34.742769, -58.688632 -34.742848 -58.688051 -34.743261 -58.688811
Progreso	Buenos Aires	Pehuajó	Pehuajó	-61.914081 -35.823764, -61.911237 -35.821493 -61.910307 -35.822274 -61.913090 - 35.824560 -61.914081 -35.823764
Puente Plateado	Buenos Aires	Mercedes	Mercedes	-59.391507 -34.653954, -59.390849 -34.653911 -59.390727 -34.654286 -59.387885 - 34.654620 -59.387792 -34.654691 - 59.391162 -34.655388, -59.391507 -34.653954
Villa del Carmen	Buenos Aires	Patagones	Carmen De Patagones	-62.999073 -40.796151, -63.000195 -40.795547 -63.001253 -40.795203 -63.001404 - 40.794933 -63.000459 -40.792677 - 62.999850 -40.792176, -62.998850 -40.792115 -62.998554 -40.792381 -62.997975 - 40.792342 -62.994289 -40.794120 - 62.995469 -40.795522, -62.996245 -40.793182 -62.997376 -40.796595 -62.998073
Alegre	Buenos Aires	Merlo	Pontevedra	-58.714090 -34.742212, -58.711989 -34.740392 -58.711186 -34.740992 -58.710655 - 34.741305 -58.710396 -34.741424 - 58.709800 -34.740903, -58.710557 -34.742636 -58.709850 -34.743225 -58.710077 - 34.743435 -58.709824 -34.743964 - 58.709582 -34.744181, -58.710610 -34.745028 -58.710768 -34.741281 -58.709162



EL  
*[Firma manuscrita]*



H. Cámara de Diputados de la Nación

Presidencia

1919 y 3240-D-18

OD 215

96

Paredón	Buenos Aires	Tres de Febrero	Ciudadela	-58.550538 -34.621208, -58.550073 -34.620995 -58.549787 -34.620781, -58.548926 -34.621444 -58.548567 -34.621672, -58.548872 -34.621941 -58.548950 -34.621875, -58.549293 -34.622029 -58.549470 -34.621683, -58.549751 -34.621797
Las Palmeras	Buenos Aires	Merlo	Mariano Acosta	-58.807735 -34.689691, -58.809592 -34.691480 -58.810151 -34.691094, -58.810407 -34.691332 -58.810667 -34.691094, -58.810479 -34.690852 -58.811422 -34.690145, -58.810086 -34.688857 -58.809392 -34.689335, -58.808859 -34.688898
Mataderos	Buenos Aires	San Vicente	Alejandro Korn	-58.374751 -34.999357, -58.381657 -35.006162 -58.384406 -35.002228, -58.385444 -35.000767 -58.386390 -34.999491, -58.386778 -34.998943 -58.388016 -34.997281, -58.387087 -34.996811 -58.388426 -34.994711, -58.386109 -34.993081 -58.383760 -34.996317, -58.385339 -34.997011 -58.384304 -34.998364, -58.381237 -34.996995 -58.379237 -34.999746, -58.378020 -34.999138 -58.378043 -34.998992, -58.341623 -34.746819 -58.342049 -34.746094, -58.342482 -34.744647 -58.342355 -34.744627, -58.342159 -34.745126 -58.341797 -34.746031, -58.341509 -34.746509 -58.340758 -34.746018, -58.340539 -34.746216 -58.341623 -34.746819
Diez de Noviembre	Buenos Aires	Quilmes	Bernal Oeste	-58.820864 -34.442809, -58.820972 -34.442184 -58.820973 -34.441112, -58.810022 -34.447370 -58.808620 -34.449229, -58.809673 -34.449773 -58.808564 -34.451216, -58.810951 -34.452465 -58.812334 -34.450727, -58.813209 -34.449573 -58.813873 -34.449175, -58.814928 -34.447766 -58.816059 -34.448810, -58.818400 -34.450103 -58.820324 -34.451114, -58.820536 -34.452615 -58.820945 -34.452238, -58.821852 -34.451854 -58.822775 -34.451471, -58.823665 -34.450312 -58.822273 -34.449555, -58.822155 -34.449536 -58.821778 -34.449250, -58.821772 -34.448583 -58.821170 -34.447839, -58.821317 -34.447555 -58.821124 -34.446817, -58.821282 -34.446182 -58.821232 -34.446824, -58.820351 -34.446087
Pinazo	Buenos Aires	Pilar	La Lonja	-58.820864 -34.442809, -58.820972 -34.442184 -58.820973 -34.441112, -58.810022 -34.447370 -58.808620 -34.449229, -58.809673 -34.449773 -58.808564 -34.451216, -58.810951 -34.452465 -58.812334 -34.450727, -58.813209 -34.449573 -58.813873 -34.449175, -58.814928 -34.447766 -58.816059 -34.448810, -58.818400 -34.450103 -58.820324 -34.451114, -58.820536 -34.452615 -58.820945 -34.452238, -58.821852 -34.451854 -58.822775 -34.451471, -58.823665 -34.450312 -58.822273 -34.449555, -58.822155 -34.449536 -58.821778 -34.449250, -58.821772 -34.448583 -58.821170 -34.447839, -58.821317 -34.447555 -58.821124 -34.446817, -58.821282 -34.446182 -58.821232 -34.446824, -58.820351 -34.446087
Los Hornos	Buenos Aires	San Vicente	Alejandro Korn	-58.350813 -34.988160, -58.358391 -34.986895 -58.350967 -34.997097, -58.353502 -34.998339 -58.360813 -34.988160
Versalles	Buenos Aires	San Vicente	Alejandro Korn	-58.374465 -34.999441, -58.376872 -34.996417 -58.375827 -34.995889, -58.375310 -34.996591 -58.374737 -34.996350, -58.374210 -34.997103 -58.373357 -34.996650, -58.373178 -34.996921 -58.373122 -34.998699, -58.373679 -34.997880
Santa Rosa	Buenos Aires	San Vicente	San Vicente	-58.410616 -35.042106, -58.410104 -35.042636 -58.410131 -35.042665, -58.410079 -35.042730 -58.410325 -35.042947, -58.409270 -35.042735 -58.410073 -35.043136, -58.410076 -35.041776 -58.410616
Los Pinos	Buenos Aires	Escobar	Maquinista Savio	-58.753007 -34.413308, -58.751584 -34.414882 -58.751518 -34.415243, -58.753649 -34.414216 -58.753007 -34.413308, -58.753895 -34.413856 -58.754449 -34.409556, -58.752076 -34.412637 -58.753968 -34.413839, -58.756525 -34.410676 -58.754449
El Arroyo	Buenos Aires	Avellaneda	Villa Domínico	-58.324750 -34.686476, -58.322124 -34.684215 -58.322226 -34.684287, -58.321476 -34.683684 -58.321391 -34.683633, -58.320435 -34.684486 -58.321069 -34.685090, -58.321082 -34.685176 -58.323618 -34.682162, -58.324750 -34.686476



EL

*[Firma manuscrita]*



H. Cámara de Diputados de la Nación

Presidencia

1919 y 3240-D-18

OD 215

97

Luján	Buenos Aires	Quilmes	Quilmes	-58.234046 -34.720661, -58.231218 -34.720635 -58.222241 -34.728843, -58.234158 - 34.722401, -58.229370 -34.722377, - 58.228750 -34.722807, -58.238435 -34.721576 -58.224595 -34.726482, -58.222889 - 34.729275, -58.228871 -34.724180 58.223099 -34.731484, -58.225842 -34.727551 -58.227504 -34.729226, -58.230672 - 34.723201, -58.233464 -34.720594 58.230077 -34.723962, -58.234358 -34.720807 -58.229632 -34.723339, -58.225073 - 34.727061, -58.233597 -34.720651 58.229046 -34.722984, -58.225220 -34.720852 -58.228221 -34.724901, -58.233143 - 34.720414, -58.237749 -34.722256 58.234780 -34.722020, -58.234001 -34.720563 -58.223538 -34.728437, -58.227138 - 34.726143, -58.233785 -34.720456 58.227263 -34.724313, -58.234380 -34.721504 -58.234233 -34.719142, -58.234126 - 34.722430, -58.234785 -34.724962 58.234147 -34.722394, -58.224046 -34.727852 -58.232886 -34.721663, -58.231567 - 34.720875, -58.229528 -34.724578
La Matara	Buenos Aires	Quilmes	Quilmes Oeste	-58.322708 -34.756924, -58.322171 -34.756033 -58.322077, -34.755629, -58.319897 - 34.753946, -58.319967 -34.753652 - 58.320282 -34.753127, -58.320142 -34.752845 -58.319858, -34.752519, -58.319344 - 34.751912, -58.319598 -34.752208 58.319128 -34.751851, -58.318872 -34.751839 -58.318246, -34.752626, -58.318456 - 34.752942, -58.317672 -34.754066 58.315836 -34.756298, -58.315655 -34.756572 -58.313858, -34.755611, -58.313439 - 34.756039, -58.312045, -34.757053 - 58.310003 -34.758482, -58.311793 -34.759516 -58.316041 -34.761830, -58.315773 - 34.763126, -58.317361 -34.761174
Las Tunas	Buenos Aires	Almirante Brown	Solano	-58.326528 -34.789696, -58.327356 -34.788542 -58.325859 -34.787799, -58.324985 - 34.788967, -58.326528 -34.789696
Arroyo Basualdo	Buenos Aires	Malvinas Argentinas	Sourdeaux	-58.665711 -34.507301, -58.665796 -34.507202 -58.665565, -34.506894, -58.665676 - 34.506800, -58.662463 -34.504210 58.662369 -34.504180, -58.661406 -34.505123 -58.662122, -34.505581, -58.662225 - 34.505625, -58.662527, -34.505356 58.662736 -34.505449, -58.662806 -34.505403 -58.663018, -34.505566, -58.663074 - 34.505689, -58.663473 -34.505960 58.663613 -34.505849, -58.663994 -34.506157 -58.664171, -34.506119, -58.664802 - 34.506614, -58.664831 -34.506771 - 58.664944 -34.506783, -58.664914 -34.506911 -58.664941, -34.507101, -58.665046 - 34.507182, -58.664956 -34.507438



*ES*



H. Cámara de Diputados de la Nación

Presidencia  
1919 y 3240-D-18  
OD 215  
98

Villa Luján III	Buenos Aires	Quilmes	Quilmes	-58.234731 -34.716505, -58.234765 -34.716497 -58.234909 -34.716251, -58.235062 - 34.715990, -58.234854 -34.715820 - 58.234952 -34.715732, -58.234865 -34.715542 -58.234729 -34.715270, -58.234001 - 34.715029, -58.233722 -34.715164 - 58.233354 -34.715181, -58.232705 -34.714985 -58.232057 -34.715603, -58.231318 - 34.716548, -58.231632 -34.716680 - 58.231479 -34.716928, -58.231155 -34.717131 -58.231101 -34.717138, -58.230947 - 34.717316, -58.230921 -34.717429 - 58.231112 -34.717554, -58.231377 -34.717713 -58.231745 -34.717877, -58.231592 - 34.718049, -58.231278 -34.718322 - 58.231490 -34.718556, -58.232008 -34.718244 -58.232554 -34.717912, -58.233086 - 34.717352, -58.233629 -34.716619 - 58.233616 -34.716456, -58.233820 -34.716563 -58.233966 -34.716594, -58.234227 - 34.716218, -58.234731 -34.716505; -58.230745 34.716042, -58.230562 -34.715848 - 58.230643 -34.715711, -58.229881 -34.715160 -58.230257 -34.714516, -58.229370 - 34.714019, -58.229043 -34.714407 - 58.228126 -34.713915, -58.227863 -34.714200 -58.227864 -34.714366, -58.227757 - 34.714701, -58.228522 -34.714944 - 58.228706 -34.714786, -58.229597 -34.715318 -58.229484 -34.715614, -58.229624 - 34.715742, -58.229854 -34.715839 - 58.230171 -34.715909, -58.229768 -34.716557 -58.229956 -34.716774, -58.230058 - 34.716716, -58.230745 -34.716042; -58.224881 34.714123, -58.224179 -34.714564 - 58.224157 -34.714767, -58.224184 -34.714926 -58.224962 -34.714917, -58.225176 - 34.715120, -58.225434 -34.715296 - 58.225724 -34.715539, -58.225890 -34.715623 -58.226158 -34.715526, -58.226190 - 34.715138, -58.226276 -34.714957 - 58.226072 -34.714833, -58.225793 -34.714891 -58.225590 -34.714785, -58.225514 - 34.714586, -58.224881 -34.714123; -58.223798 34.715900, -58.223503 -34.716112 -
El Progreso	Buenos Aires	Lomas de Zamora	Lomas De Zamora	-58.442520 -34.752950, -58.442829 -34.753613 -58.443133 -34.753270, -58.438759 - 34.751820, -58.443500 -34.751795 - 58.442249 -34.753182, -58.442319 -34.753095 -58.441504 -34.750640, -58.438592 - 34.752050, -58.438674 -34.751479 - 58.442158 -34.753093, -58.438954 -34.751879 -58.439943 -34.749803, -58.444017 - 34.753682, -58.440057 -34.752326 - 58.441504 -34.750640, -58.443730 -34.754062 -58.442432 -34.753276, -58.441044 - 34.752590, -58.438781 -34.752378 - 58.442205 -34.753016, -58.439882 -34.752443 -58.442378 -34.753276, -58.441206 -
Virgen de Luján	Buenos Aires	Vicente López	Carapachay	-58.525744 -34.524055, -58.525846 -34.523719 -58.525961 -34.523778, -58.524859 - 34.524674, -58.525495 -34.524974 - 58.525569 -34.523983, -58.524793 -34.523786 -58.525730 -34.524141, -58.524285 - 34.524411, -58.525699 -34.523833 - 58.525696 -34.524123, -58.525524 -34.524966 -58.525275 -34.523846, -58.525790 - 34.523733, -58.525031 -34.524441 - 58.525255 -34.523875, -58.524722 -34.523871 -58.524963 -34.524716, -58.525487 - 34.523952, -58.524625 -34.524003 - 58.524579 -34.524056, -58.525683 -34.524773 -58.524424 -34.524477, -58.525164 - 34.523836, -58.525106 -34.523918 - 58.525738 -34.524340, -58.524901 -34.524197 -58.525569 -34.523983, -58.526059 - 34.524300, -58.524471 -34.524671 -



ES



H. Cámara de Diputados de la Nación

Presidencia

1919 y 3240-D-18

OD 215

99

Saladillo Norte	Buenos Aires	Saladillo	Saladillo	59.794593 -35.606187, -59.792694 -35.607566 -59.794958 -35.606528, -59.793037 - 35.607941, -59.794593 -35.606187; -59.796224 35.606013, -59.795387 -35.606571, 59.796106 -35.607252, -59.796986 -35.606606 -59.796224 -35.606013; -59.795055 - 35.608089, -59.794647 -35.607688 - 59.793509 -35.608543, -59.793917 -35.608891 -59.795055 -35.608089; -59.791793 - 35.608333, -59.791707 -35.608281 - 59.791235 -35.608621, -59.791653 -35.608979
Redes	Buenos Aires	Mercedes	Mercedes	-59.450248 -34.649800, -59.450081 -34.648486 -59.449938 -34.647533, -59.451715 - 34.647329, -59.452862 -34.649704 -
Arroyo Dupl	Buenos Aires	La Matanza	Gregorio De Laferrere	-58.595641 -34.750483, -58.596262 -34.750300 -58.597839 -34.750419, -58.595876 - 34.750488, -58.596600 -34.749987 - 58.595000 -34.750517, -58.596981 -34.751023 -58.594874 -34.750553, -58.594608 - 34.750318, -58.596222 -34.750691 - 58.595360 -34.750221, -58.595523 -34.750221 -58.596407 -34.750102, -58.593940 - 34.750856, -58.596895 -34.750261 - 58.593682 -34.751089, -58.595667 -34.750332 -58.597555 -34.750688, -58.595528 - 34.750369, -58.593715 -34.750707 - 58.595851 -34.749002, -58.593338 -34.751089 -58.796017 -34.568369, -58.797172 -34.569338 -58.797713 -34.568783, -58.802535 - 34.563794, -58.801215 -34.562844 - 58.800855 -34.563243, -58.799359 -34.564804 -58.797926 -34.563816, -58.794488 -
La Unión	Buenos Aires	Morano	Cuartel V	-58.311698 -34.759594, -58.311430 -34.762969 -58.306566 -34.761527, -58.309459 - 34.758787, -58.311382 -34.763015 - 58.311430 -34.762969, -58.311157 -34.763285 -58.308591 -34.760061, -58.307778 - 34.760823, -58.309583 -34.758519 - 58.313219 -34.760606, -58.306515 -34.761593 -58.313213 -34.760511, -58.309029 - 34.759503, -58.311771 -34.759714 - 58.308185 -34.760480, -58.306717 -34.761508 -58.307291 -34.762047, -58.311809 - 34.762467, -58.309778 -34.758487
Gándara	Buenos Aires	Vicente López	Olivos	-58.517270 -34.512763, -58.516916 -34.512593 -58.516816 -34.512760, -58.516853 - 34.512793, -58.516701 -34.513074 - 58.516633 -34.513062, -58.516491 -34.513282 -58.516678 -34.513394, -58.516609 - 34.513504, -58.516772 -34.513617 -
La Fraternidad	Buenos Aires	General Rodríguez	General Rodríguez	-59.003197 -34.610298, -59.010555 -34.614096 -59.011400 -34.612933, -59.009978 - 34.612159, -59.010965 -34.611010 - 59.009425 -34.610266, -59.009846 -34.609629 -59.008396 -34.608881, -59.008829 - 34.608287, -59.004373 -34.605955 - 59.002949 -34.605211, -59.003592 -34.604216 -59.002022 -34.603717, -59.001403 - 34.604484, -58.998694 -34.607998 -
Hall	Buenos Aires	San Fernando	Virreyes	-58.563325 -34.450860, -58.564113 -34.451332 -58.564231 -34.451191, -58.564328 - 34.451240, -58.564357 -34.451342 - 58.564572 -34.451413, -58.564592 -34.451352 -58.564914 -34.450922, -58.565026 - 34.450732, -58.564821 -34.450655 - 58.564716 -34.450576, -58.564285 -34.450331 -58.563836 -34.450022, -58.563743 -
Fary Justo María de Oro y Primera Junta	Buenos Aires	San Miguel	San Miguel	-58.755448 -34.567758, -58.756092 -34.567308 -58.756462 -34.567672, -58.756549 - 34.567760, -58.757555 -34.567033 - 58.755701 -34.565260, -58.755731 -34.565184 -58.756122 -34.564923, -58.756524 - 34.565289, -58.756672 -34.565177 - 58.756804 -34.565310, -58.757122 -34.565101 -58.756584 -34.564570, -58.757160 - 34.564144, -58.756288 -34.563319 - 58.753618 -34.565269, -58.753664 -34.565311 -58.753922 -34.565561, -58.753791 - 34.565682, -58.753935 -34.565801 -



84

*[Firma manuscrita]*



H. Cámara de Diputados de la Nación

Presidencia  
1919 y 3240-D-18  
OD 215  
100

Arroyo Fate	Buenos Aires	San Fernando	Virreyes	-58.594534 -34.474985, -58.594545 -34.474594 -58.595025 -34.474884, -58.594408 - 34.474954, -58.594923 -34.474943 - 58.594963 -34.474567, -58.594397 -34.474844 -58.594770 -34.474979, -58.595025 - 34.474884; -58.587431 -34.475135, -58.588805 34.475237, -58.588799 -34.475230 - 58.589869 -34.475141, -58.588999 -34.475177 -58.589447 -34.475057, -58.590230 - 34.474897, -58.587888 -34.475234 - 58.587408 -34.475176, -58.593063 -34.474921 -58.588141 -34.475243, -58.592705 - 34.474849, -58.591735 -34.474978 - 58.589405 -34.475035, -58.589092 -34.475091 -58.587302 -34.475184, -58.589427 - 34.475041, -58.589169 -34.475067 - 58.589376 -34.475380, -58.587812 -34.475235 -58.588560 -34.475423, -58.592258 - 34.474996, -58.591676 -34.474977 - 58.589759 -34.475105, -58.592496 -34.475006 -58.588962 -34.475199, -58.587143 - 34.475402, -58.587657 -34.475187 - 58.592341 -34.475014, -58.589029 -34.475059 -58.590847 -34.475227, -58.588046 - 34.475219, -58.588152 -34.475228 - 58.588407 -34.475289, -58.590050 -34.475133 -58.589676 -34.475053, -58.587924 - 34.475209, -58.592123 -34.474953 - 58.588769 -34.475257, -58.592754 -34.474775 -58.587741 -34.475223, -58.592897 - 34.474842, -58.588097 -34.475230 - 58.592601 -34.474997, -58.592576 -34.475021 -58.593144 -34.474967, -58.592559 - 34.475019, -58.588287 -34.475261 - 58.588746 -34.475271, -58.589237 -34.475096 -58.587841 -34.475212, -58.588871 - 34.475236, -58.589123 -34.475049 - 58.587048 -34.475095, -58.591713 -34.475244 -58.593142 -34.475121, -58.591820 - 34.475019, -58.588913 -34.475148 - 58.592012 -34.475010, -58.589354 -34.475063 -58.588852 -34.475241, -58.588347 - 34.475274, -58.589663 -34.475059 - 58.591922 -34.475050, -58.589029 -34.475171 -58.589631 -34.475049, -58.588669 - 34.475229, -58.589464 -34.475031 - 58.591803 -34.475010, -58.591962 -34.474988 -58.592790 -34.474791, -58.588437 - 34.475266, -58.588104 -34.475234
El Fortín.	Buenos Aires	San Vicente	San Vicente	-58.406370 -35.026959, -58.407397 -35.026649 -58.407643 -35.026830, -58.406914 - 35.027194, -58.407643 -35.026830 - 58.404244 -35.024883, -58.406840 -35.027265 -58.407955 -35.026418, -58.406779 - 35.026460, -58.404623 -35.024500 - -58.640041 -34.502589, -58.640560 -34.502557 -58.641466 -34.502444, -58.641433 - 34.502228, -58.640043 -34.502363 - 58.640041 -34.502589
Carlos y Avenida del Trabajo	Buenos Aires	Tigre	Don Torcuato	-58.595763 -34.443324, -58.595951 -34.443671 -58.596113 -34.443400, -58.595867 - 34.443329, -58.595951 -34.443671 - 58.595660 -34.443552, -58.596578 -34.444638 58.596743 -34.446450, -58.597061 -34.445375 -58.596852 -34.445234, -58.596574 - 34.445075, -58.596568 -34.444696 - 58.596232 -34.444482, -58.595996 -34.444816 -58.595384 -34.444534, -58.595331 - 34.445145, -58.595811 -34.446270 - -58.797808 -34.694021, -58.797284 -34.693492 -58.796540 -34.694030, -58.797029 - 34.694601, -58.797808 -34.694021
Rivadavia y Crisologo Larraide	Buenos Aires	Tigre	Los Troncos Del Talar	-58.595763 -34.443324, -58.595951 -34.443671 -58.596113 -34.443400, -58.595867 - 34.443329, -58.595951 -34.443671 - 58.595660 -34.443552, -58.596578 -34.444638 58.596743 -34.446450, -58.597061 -34.445375 -58.596852 -34.445234, -58.596574 - 34.445075, -58.596568 -34.444696 - 58.596232 -34.444482, -58.595996 -34.444816 -58.595384 -34.444534, -58.595331 - 34.445145, -58.595811 -34.446270 - -58.797808 -34.694021, -58.797284 -34.693492 -58.796540 -34.694030, -58.797029 - 34.694601, -58.797808 -34.694021
La Pradera 2	Buenos Aires	Merlo	Mariano Acosta	-58.797808 -34.694021, -58.797284 -34.693492 -58.796540 -34.694030, -58.797029 - 34.694601, -58.797808 -34.694021



Handwritten signature and scribbles.



H. Cámara de Diputados de la Nación

Presidencia  
1919 y 3240-D-18  
OD 215  
101

Los Álamos II	Buenos Aires	La Matanza	Virrey Del Pino	-58.618177 -34.804124, -58.618056 -34.804026 -58.617771 -34.803926, -58.615965 - 34.803834, -58.615448 -34.804099 58.614023 -34.804632, -58.613429 -34.804753 -58.613055 -34.804527, -58.612281 - 34.803886, -58.611497 -34.803520 58.611117 -34.803121, -58.610717 -34.802843 -58.610088 -34.802285, -58.609526 - 34.802224, -58.608728 -34.802444 58.607999 -34.802570, -58.607350 -34.802530 -58.607101 -34.802637, -58.606914 - 34.802689, -58.607136, -34.803291 58.608374 -34.804414, -58.608510 -34.804433 -58.609217 -34.804811, -58.609605 - 34.805009, -58.609595 -34.805068 58.609485 -34.805305, -58.610770 -34.805983 -58.609973 -34.806964, -58.609599 - 34.807518, -58.619790 -34.812809 58.619858 -34.812795, -58.620221 -34.812273 -58.619923 -34.812112, -58.623282 - 34.807744, -58.623341 -34.807683 58.623046 -34.807516, -58.623118 -34.807412 -58.623110 -34.807285, -58.622839 - 34.806308, -58.622608 -34.806077 58.621747 -34.806013, -58.621397 -34.805919 -58.620984 -34.805624, -58.620944 - 34.805615, -58.620817 -34.805519 58.620587 -34.805393, -58.620038 -34.805115
Primero de Julio	Buenos Aires	Vicente López	Olivos	-58.512735 -34.516265, -58.512631 -34.515855 -58.512346 -34.515663, -58.512620 - 34.515123, -58.512379 -34.515020 58.511531 -34.516312, -58.511853 -34.516626 -58.512403 -34.516667, -58.512651 - 34.516444, -58.512484 -34.516691 58.512291 -34.515842, -58.512372 -34.515664 -58.512444 -34.515387, -58.512755 - 34.515862, -58.512651 -34.516444
Dos de Mayo	Buenos Aires	Lomas de Zamora	Villa Florito	-58.449810 -34.692995, -58.449634 -34.693020 -58.448962 -34.692877, -58.448900 - 34.692817, -58.448238 -34.692603 58.447959 -34.692862, -58.447763 -34.692680 -58.447328 -34.692409, -58.447198 - 34.692519, -58.446785 -34.692064 58.446347 -34.692408, -58.446646 -34.692579 -58.446496 -34.692716, -58.446484 - 34.692739, -58.446183 -34.693113 58.445741 -34.693638, -58.447153 -34.694363 -58.447398 -34.694086, -58.447788 - 34.694284, -58.448043 -34.694393 58.448419 -34.694088, -58.449992 -34.693393 -58.449000 -34.693344, -58.448810
Las Luces	Buenos Aires	Merlo	Mariano Acosta	-58.848247 -34.688979, -58.848065 -34.687783 -58.847613 -34.687862, -58.847957 - 34.690263, -58.847159 -34.690378 58.846982 -34.689163, -58.846114 -34.689287 -58.846191 -34.689851, -58.845086 - 34.690011, -58.845485 -34.691897 58.849033 -34.691493, -58.848840 -34.690202 -58.848663 -34.689935, -58.848247
Agote	Buenos Aires	Mercedes	Gowland	-59.360103 -34.649365, -59.360688 -34.648888 -59.356029 -34.646189, -59.355837 - 34.646346, -59.355698 -34.646312 59.353918 -34.645137, -59.353222 -34.647262 -59.355596 -34.647780, -59.355485 - 34.648323, -59.360103 -34.649365
San José FFCC	Buenos Aires	San Vicente	Alejandro Korn	-58.370473 -34.996919, -58.369733 -34.997897 -58.368878 -34.999073, -58.366204 - 35.001670, -58.366194 -35.001807 58.366447 -35.002020, -58.367808 -35.000763 -58.368737 -34.999902, -58.368950 - 34.999826, -58.369675 -34.999005 58.370228 -34.998389, -58.370637 -34.998512 -58.371410 -34.997387, -58.370473
Martinez	Buenos Aires	Ensenada	Punta Lara	-57.989166 -34.809997, -57.987544 -34.811108 -57.986303 -34.815121, -57.988015 - 34.814980, -57.982572 -34.814656 57.993848 -34.810753, -57.991552 -34.806927 -57.987157 -34.815479, -57.992379 - 34.806361, -57.985212 -34.815151 57.990022 -34.813543, -57.985339 -34.814983 -57.984408 -34.813240, -57.992851 - 34.811692, -57.985445 -34.814982 57.992890 -34.807556, -57.982486 -34.814508



84



H. Cámara de Diputados de la Nación

Presidencia  
1919 y 3240-D-18  
OD 215  
102

Libertad	Buenos Aires	Lomas de Zamora	Villa Fiorito	-58.447802 -34.694747 -58.446662 -34.694164 -58.445693 -34.693671 -58.443803 - 34.696215 -58.445194 -34.696937 - 58.445815 -34.696179 -58.446184 -34.696378 -58.447035 -34.695650 -58.447141 - 34.695572 -58.447802 -34.694747
Campanilla	Buenos Aires	Merlo	Merlo	-58.739503 -34.716526 -58.731883 -34.718519 -58.741439 -34.718309 -58.738083 - 34.715261 -58.743352 -34.720085 - 58.735165 -34.721659 -58.737903 -34.724182 -58.743450 -34.720147 -58.742494 - 34.719293 -58.742400 -34.719203 - 58.741538 -34.718412 -58.740752 -34.717712 -58.740680 -34.717626 -58.739629 - 34.716634 -58.738448 -34.715547 - 58.738367 -34.715475 -58.738173 -34.715329 -58.738003 -34.715201 -58.737700 -
Alfonsina Storni y Toklo	Buenos Aires	Malvinas Argentinas	Pablo Nogués	-58.709069 -34.481854 -58.709591 -34.481248 -58.709489 -34.481168 -58.709030 - 34.480793 -58.708789 -34.480706 - 58.708556 -34.480530 -58.708486 -34.480534 -58.708177 -34.480853 -58.708117 - 34.480903 -58.707208 -34.480204 - 58.706125 -34.481558 -58.706239 -34.481594 -58.706784 -34.481936 -58.707460 - 34.481497 -58.707490 -34.481477 - 58.707971 -34.481668 -58.707964 -34.481791 -58.708302 -34.482097 -58.708362 -
Tres de Enero	Buenos Aires	Lomas de Zamora	Villa Fiorito	-58.444986 -34.694566 -58.446166 -34.693007 -58.445741 -34.692812 -58.445674 - 34.692754 -58.445483 -34.692649 - 58.444489 -34.692090 -58.441994 -34.695266 -58.443154 -34.695899 -58.443777 - 34.696210 -58.444986 -34.694566
Primero de Octubre	Buenos Aires	Lomas de Zamora	Villa Fiorito	-58.448911 -34.696022 -58.448071 -34.695250 -58.447894 -34.695267 -58.447644 - 34.695455 -58.447434 -34.695325 - 58.446969 -34.695817 -58.443443 -34.698728 -58.445864 -34.699966 -58.448911 -
La Estrella	Buenos Aires	Merlo	Mariano Acosta	-58.804739 -34.727568 -58.805383 -34.728380 -58.805420 -34.728418 -58.805450 - 34.728466 -58.806310 -34.729549 - 58.806351 -34.729617 -58.807148 -34.730650 -58.807573 -34.730386 -58.807692 - 34.730384 -58.812742 -34.727272 - 58.808329 -34.720351 -58.801827 -34.723192 -58.801586 -34.723511 -58.801541 - 34.723840 -58.808857 -34.727405 -
Diecisiete de Noviembre	Buenos Aires	Lomas de Zamora	Banfield	-58.464640 -34.726911 -58.448541 -34.718537 -58.444381 -34.723876 -58.460422 - 34.732120 -58.460694 -34.731784 - 58.460701 -34.731464 -58.461066 -34.731127 -58.461233 -34.731177 -58.464640 -
Chiriguano y El Triunfo	Buenos Aires	Esteban Echeverría	Monte Grande	-58.467899 -34.849389 -58.457341 -34.844228 -58.455758 -34.846331 -58.455633 - 34.846498 -58.455281 -34.847057 - 58.456539 -34.847764 -58.460931 -34.849968 -58.460631 -34.850406 -58.460409 - 34.850296 -58.459630 -34.851431 - 58.464570 -34.853857 -58.467899 -34.849389
Río Alegre	Buenos Aires	Merlo	Mariano Acosta	-58.826175 -34.688385 -58.826866 -34.688301 -58.826642 -34.687277 -58.825203 - 34.687537 -58.825209 -34.687610 - 58.822406 -34.688007 -58.822552 -34.688767 -58.825348 -34.688399 -58.825508 - 34.689156 -58.826339 -34.689032 -
Colombia	Buenos Aires	Tigre	El Talar	-58.656281 -34.484040 -58.654277 -34.482985 -58.653488 -34.483650 -58.653448 - 34.483702 -58.653905 -34.483954 - 58.654377 -34.484013 -58.654697 -34.484117 -58.655609 -34.484610 -58.656281 -
Emporio del Tanque	Buenos Aires	Quilmes	Quilmes Oeste	-58.312228 -34.739838 -58.312835 -34.741792 -58.308787 -34.739853 -58.312155 - 34.739941 -58.314738 -34.743025 - 58.309497 -34.738208 -58.313700 -34.740907 -58.307928 -34.742065 -58.312835 - 34.741792 -58.309273 -34.738678 -



*EL*

*[Firma manuscrita]*





H. Cámara de Diputados de la Nación

Presidencia  
1919 y 3240-D-18  
OD 215  
103

Costa del Lago	Buenos Aires	General San Martín	Loma Hermosa	-58.599952 -34.543400 -58.601029 -34.546770 -58.600025 -34.543174 -58.600054 34.544257 -58.599585 -34.543684 58.601142 -34.545493 -58.599600 -34.543864 -58.600459 -34.546448 -58.600836 34.546692 -58.599694 -34.548974 58.600968 -34.545106 -58.596287 -34.545872 -58.600976 -34.547027 -58.599280 34.542415 -58.600172 -34.544332 58.598558 -34.542910 -58.599691 -34.543781 -58.599890 -34.543286 -58.600525 34.548281 -58.601061 -34.547300 58.597513 -34.541170 -58.593961 -34.543689 -58.599694 -34.548974 -58.600168 34.544415 -58.600870 -34.544010
Veinte de Junio	Buenos Aires	San Isidro	Beccar	-58.548770 -34.474177 -58.546804 -34.475199 -58.547813 -34.475681 -58.548770 34.474177 -58.547861 -34.473719 58.547842 -34.473746 -58.547037 -34.474875 58.299064 -34.785744 -58.298821 -34.783722 -58.299177 -34.788088 -58.299247 34.788577 -58.298523 -34.783855 58.298479 -34.786653 -58.298777 -34.787412 -58.299458 -34.788551 -58.299182 34.788423 -58.300452 -34.787582 58.299332 -34.788605 -58.299023 -34.786690 -58.299100 -34.786558 -58.298669 34.786279 -58.298579 -34.787042 58.298591 -34.783633 -58.299745 -34.788366 -58.299081 -34.787862 -58.298731 34.786186 -58.299853 -34.784406 58.298893 -34.785539 -58.298532 -34.785764 58.299745 -34.788366 -58.298811
El Sol	Buenos Aires	Quilmes	San Francisco Solano	-58.449315 -34.694124 -58.449122 -34.694159 -58.447620 -34.695341 -58.448327 34.694725 -58.450127 -34.693373 58.448187 -34.695146 -58.447447 -34.695284 -58.448435 -34.694115 -58.448179 34.694988 -58.450719 -34.694100 58.448736 -34.694390 -58.449959 -34.694468 58.447928 -34.694626 -58.448521 -58.758118 -34.689330 -58.757361 -34.688974 -58.754652 -34.692640 -58.764622 34.687899 -58.761743 -34.685633 58.763065 -34.686718 -58.763520 -34.691095 -58.761255 -34.685850 -58.764258 34.687831 -58.760530 -34.687520 58.763583 -34.691050 -58.765526 -34.687993 -58.762463 -34.687123 -58.760845 34.687243 -58.762782 -34.687401 58.764721 -34.687826 -58.763554 -34.688202 -58.766269 -34.689153 -58.762734 34.687442 -58.753847 -34.693203 58.763826 -34.691298 -58.764477 -34.688033 -58.762312 -34.686167 -58.762298 34.686124 -58.756632 -34.695960 58.763172 -34.686760 -58.764203 -34.691005 -58.762312 -34.686187 -58.763954 34.690778 -58.765345 -34.687852 58.757999 -34.690320 -58.765025 -34.688050 -58.761851 -34.686536 -58.753804 34.691819 -58.764192 -34.687773 58.761833 -34.686525 -58.757161 -34.690865
La Lonja	Buenos Aires	Lomas de Zamora	Villa Fiorito	-58.602726 -34.404972 -58.601433 -34.405559 -58.600482 -34.405013 -58.600997 34.407299 -58.600482 -34.405013 58.602872 -34.406168 -58.602461 -34.404895 -58.601124 -34.405623 -58.599441 34.405668 -58.601198 -34.405648 -58.258346 -34.772036 -58.259227 -34.772510 -58.259104 -34.772669 -58.259227 34.772510 -58.259057 -34.772742 58.258229 -34.772189 -58.258175 -34.772255 -59.044871 -34.080823 -59.044478 -34.083103 -59.044851 -34.082144 -59.040299 34.084057 -59.043783 -34.083685 59.042394 -34.081297 -59.043428 -34.083626 -59.043147 -34.083931 -59.041171 34.082884 -59.041263 -34.084555 59.045157 -34.081139 -59.044871 -34.080823 -59.043294 -34.080125 -59.045026 34.081770 -59.044705 -34.082723 59.042154 -34.083418 -59.044098 -34.083462
El Ahorcado	Buenos Aires	Tigre	Rincón De Milberg	-58.602726 -34.404972 -58.601433 -34.405559 -58.600482 -34.405013 -58.600997 34.407299 -58.600482 -34.405013 58.602872 -34.406168 -58.602461 -34.404895 -58.601124 -34.405623 -58.599441 34.405668 -58.601198 -34.405648
Santa Isabel II	Buenos Aires	Berazategui	Berazategui Oeste	-58.258346 -34.772036 -58.259227 -34.772510 -58.259104 -34.772669 -58.259227 34.772510 -58.259057 -34.772742 58.258229 -34.772189 -58.258175 -34.772255
Reysol	Buenos Aires	Zárate	Zárate	-59.044871 -34.080823 -59.044478 -34.083103 -59.044851 -34.082144 -59.040299 34.084057 -59.043783 -34.083685 59.042394 -34.081297 -59.043428 -34.083626 -59.043147 -34.083931 -59.041171 34.082884 -59.041263 -34.084555 59.045157 -34.081139 -59.044871 -34.080823 -59.043294 -34.080125 -59.045026 34.081770 -59.044705 -34.082723 59.042154 -34.083418 -59.044098 -34.083462



Handwritten signature and scribbles.



H. Cámara de Diputados de la Nación

Presidencia

1919 y 3240-D-18  
OD 215  
104

Las Praderas	Buenos Aires	Campana	Campana	-58.911988 -34.254566 ; -58.922509 -34.239983 -58.927059 -34.242264 ; -58.916490 - 34.256814 ; -58.922509 -34.239983 -58.921975 -34.249204
Diez de Enero	Buenos Aires	Lanús	Lanús Oeste	-58.443690 -34.688804 ; -58.445010 -34.689975 -58.444711 -34.689745 ; -58.445587 - 34.690301 ; -58.444885 -34.687144 58.445845 -34.689925 ; -58.444489 -34.689575 -58.444489 -34.689575 ; -58.446501 - 34.689014 ; -58.445645 -34.687961
San Martín II	Buenos Aires	Mercedes	Mercedes	-59.454186 -34.661260 ; -59.455182 -34.661233 -59.454237 -34.661096 ; -59.455048 - 34.661743 ; -59.454237 -34.661096 -59.456611 34.662602 ; -59.455854 -34.661877 59.459371 -34.662315 ; -59.456049 -34.661878 -59.456997 -34.662681 ; -59.459358 34.662413 ; -59.459371 -34.662315 59.455789 -34.662083 ; -59.455002 -34.662173 ; 59.455002 -34.662173 ; -59.454807 -34.662953 -58.668139 -34.748145 ; -58.668913 -34.744469 -58.677857 -34.753921 ; -58.672189 - 34.747116 ; -58.667831 -34.747786 58.675464 -34.756771 ; -58.678445 -34.754448 -58.668845 -34.750142 ; -58.667382 34.745730 ; -58.675464 -34.756771 58.668750 -34.750705 ; -58.671334 -34.753284 -58.670881 -34.752494 ; -58.670563 - 34.752634 ; -58.674911 -34.749408 58.668512 -34.749870 ; -58.679064 -34.752965
27 de Abril de Villa Angélica	Buenos Aires	Merlo	Pontevedra	-59.001918 -34.149365 ; -59.002618 -34.148181 -59.002828 ; -34.147866 ; -59.004876 - 34.149230 ; -59.005563 -34.148776 59.005294 -34.148583 ; -59.005751 -34.148215 -59.006241 -34.148472 ; -59.004917 34.149273 ; -59.005007 -34.149337 59.003516 -34.150213 ; -59.000262 -34.152058 -58.998483 ; -34.152993 ; -58.998019 34.152798 ; -58.997825 -34.152525 59.000336 -34.150839 ; -59.001420 -34.149940 -59.001483 -34.149910 ; -59.001512
Sin Nombre	Buenos Aires	Merlo	Libertad	-58.694153 -34.687450 ; -58.693966 -34.687132 -58.693930 -34.687083 ; -58.692733 - 34.687566 ; -58.693175 -34.688298 58.694448 -34.687812 ; -58.694414 -34.687727 -58.694226 -34.687427 ; -58.694153
Lubo	Buenos Aires	Campana	Campana	-58.932955 -34.187593 ; -58.934185 -34.185875 -58.933065 -34.185291 ; -58.932957 - 34.185295 ; -58.931755 -34.186956
San Felipe	Buenos Aires	Campana	Campana	-58.977517 -34.176625 ; -58.977897 -34.181076 -58.979179 -34.180981 ; -58.978764 34.176387 ; -58.978353 -34.176575 58.972862 -34.176721 ; -58.977517 -34.176625
Malvinas	Buenos Aires	Mercedes	Mercedes	-59.451467 -34.651825 ; -59.449989 -34.649988 -59.452855 -34.651249 ; -59.451893 34.651947 ; -59.452367 -34.651216 59.452806 -34.651748 ; -59.450773 -34.651473 -59.452310 -34.651784 ; -59.451537 34.651837 ; -59.452354 -34.651726 59.450757 -34.651539 ; -59.449888 -34.650737 -59.450787 -34.651578 ; -59.449989 34.649988 ; -59.451364 -34.651825 59.452289 -34.651182 ; -59.452282 -34.652019
Martín Fierro	Buenos Aires	Marcos Paz	Marcos Paz	-58.820725 -34.788405 ; -58.820261 -34.788029 -58.819747 -34.787496 ; -58.820357 34.788073 ; -58.820902 -34.788559 58.819771 -34.787583 ; -58.818497 -34.790504 -58.814880 -34.787480 ; -58.820902 34.788559 ; -58.819250 -34.787044
General Savio y Castelli	Buenos Aires	Campana	Campana	-58.965013 -34.188405 ; -58.964976 -34.188057 -58.964394 -34.188075 ; -58.964376 34.187627 ; -58.963966 -34.187653 58.964049 -34.188451 ; -58.965013 -34.188406 -58.269757 -34.859667 ; -58.268237 -34.861708 -58.272791 -34.863976 ; -58.274450 34.861882 ; -58.269757 -34.859667
Barrío Paraná	Buenos Aires	Florencio Varela	Zona Rural Villa San Luis	-58.736610 -34.649331 ; -58.735383 -34.648435 -58.734182 -34.649478 ; -58.733139 34.647438 ; -58.730676 -34.648046 58.728774 -34.648215 ; -58.734605 -34.652498 -58.734886 -34.651139 ; -58.736610
El Argentino I	Buenos Aires	Merlo	Merlo	-58.736610 -34.649331 ; -58.735383 -34.648435 -58.734182 -34.649478 ; -58.733139 34.647438 ; -58.730676 -34.648046 58.728774 -34.648215 ; -58.734605 -34.652498 -58.734886 -34.651139 ; -58.736610

EL



*[Firma manuscrita]*



H. Cámara de Diputados de la Nación

Presidencia  
1919 y 3240-D-18  
OD 215  
105

Costilla	Buenos Aires	Tigre	Rincón De Millberg	.58.597044 -34.407671, -58.596661 -34.407938 .58.595934 -34.408685, -58.596180 34.408891, -58.596100, -34.409030 58.596175 -34.409519, -58.597210 -34.409239 -58.597258 -34.409670, -58.598430 34.408998, -58.597624 -34.408109 58.597514 -34.408186, -58.597501 -34.408171 -58.597155 -34.407795, -58.597044
Santa Cecilia	Buenos Aires	Merlo	Mariano Acosta	.58.761474 -34.713630, -58.761278 -34.713002 -58.760048 -34.711933, -58.758755 34.712926, -58.753986 -34.716385 58.755954 -34.718148, -58.757079 -34.717257 -58.758977 -34.718963, -58.760666 34.717741, -58.762501 -34.716465 58.761559 -34.715664, -58.762095 -34.715303
Budapest y Rumania	Buenos Aires	Florencio Varela	Santa Rosa	.58.297997 -34.830420, -58.299031 -34.829128 -58.297797 -34.828525, -58.296797 34.829811, -58.297997 -34.830420
Loma 2	Buenos Aires	La Matanza	Gregorio De Laferrère	.58.577748 -34.766464, -58.576751 -34.767243 -58.576754 -34.767343, -58.575621 34.768202, -58.576477 -34.768929 58.577439 -34.768269, -58.579153 -34.769609 -58.578542 -34.770061, -58.578850 34.770306, -58.579666 -34.769948 58.580826 -34.770916, -58.580151 -34.771502 -58.580578 -34.771897, -58.582337 34.770412, -58.583865 -34.771707 58.584285 -34.771374, -58.585610 -34.772238 -58.585363 -34.772476, -58.587413 34.774091, -58.583803 -34.776463 58.585234 -34.777924, -58.589368 -34.774560 -58.590908 -34.773344, -58.587347 34.770320, -58.586413 -34.769495 58.585626 -34.770135, -58.585171 -34.770500 -58.585136 -34.770527, -58.584724 34.770219, -58.584664 -34.770170 58.584449 -34.770335, -58.582354 -34.768651
Samoré	Buenos Aires	Merlo	Merlo	.58.763205 -34.699538, -58.760988 -34.697350 -58.760184 -34.697915, -58.761227 34.699022, -58.760808 -34.699289 58.761539 -34.699988, -58.762030 -34.699684 -58.762432 -34.700074, -58.763205 58.714987 -34.481120, -58.715453 -34.480729 -58.710351 -34.476392, -58.708971 34.478083, -58.710753 -34.479800 58.711384 -34.478983, -58.712479 -34.479596 -58.711895 -34.480400, -58.712333 34.480626, -58.712637 -34.480241 58.713433 -34.480682, -58.713179 -34.481062
La Huella	Buenos Aires	Florencio Varela	Ingeniero Allan	.58.214199 -34.843060, -58.211130 -34.843914 -58.211473 -34.844874, -58.211521 34.845024, -58.212613 -34.844718 58.212650 -34.844708, -58.215362 -34.843932 -58.215432 -34.843764, -58.214242
Sin Nombre	Buenos Aires	Merlo	Libertad	.58.687353 -34.700725, -58.686226 -34.701571 -58.686550 -34.701802, -58.686667 34.701901, -58.687749 -34.701099
Río Luján	Buenos Aires	Pilar	Fátima	.58.971648 -34.449998, -58.971739 -34.449794 -58.971015 -34.449427, -58.971509 34.448728, -58.971321 -34.448604 58.969787 -34.447790, -58.969889 -34.447565 -58.969057 -34.447176, -58.969508 34.446481, -58.968698 -34.446021 58.968896 -34.445640, -58.967432 -34.444897 -58.967142 -34.445251, -58.966488 34.446105, -58.968043 -34.446919 58.969685 -34.447773, -58.969690 -34.447848 -58.969111 -34.448688, -58.969594 34.449016, -58.969749 -34.449436 58.969213 -34.450210, -58.970302 -34.450449 58.968857 -34.448187, -58.971707
1418 y 1435	Buenos Aires	Florencio Varela	Villa Brown	.58.287209 -34.863654, -58.286446 -34.864634 -58.288487 -34.865780, -58.287441 34.867244, -58.288520 -34.867845 58.289675 -34.866408, -58.290421 -34.865343 -58.287209 -34.863654
1540 y 1515	Buenos Aires	Florencio Varela	La Capilla	.58.268483 -34.937489, -58.267685 -34.939569 -58.269311 -34.938221, -58.268483 34.937489, -58.266789 -34.938758



Handwritten signature and initials.



H. Cámara de Diputados de la Nación


Presidencia

1919 y 3240-D-18

OD 215

106

La Quiaca y Pardo	Buenos Aires	San Miguel	Bella Vista	58.735265 -34.589696, -58.732850 -34.589967 -58.732701 -34.589926, -58.732462 -34.590062 -58.732426 -34.589967, -58.731245 -34.590115 -58.731101 -34.590231, -58.730369 -34.589577 -58.729772 -34.590010, -58.729300 -34.590347 58.729154 -34.590342, -58.728376 -34.590377 -58.727328 -34.590489, -58.726589 -34.590581 -58.726431 -34.590385, 58.725384 -34.591157 -58.725507 -34.591289, -58.726599 -34.591203 -58.727602 -34.591089, -58.728965 -34.590955 58.729812 -34.590830, -58.730498 -34.591417 -58.731370 -34.590767, -58.731704
Platón y Intendente Arricau	Buenos Aires	San Miguel	San Miguel	-58.748151 -34.544185, -58.746612 -34.545332 -58.746940 -34.545654, -58.747727 -34.545076 -58.748011 -34.545368, -58.748785 -34.544789 -58.748151 -34.544185, -58.294082 -34.858375 -58.294923 -34.857297, -58.294444 -34.857009 -58.295038 -34.856241, -58.293941 -34.855680 58.293384 -34.856446, -58.292549 -34.856058 -58.291788 -34.857076, -58.291115 -34.858023 -58.290378 -34.858948, 58.291085 -34.859363 -58.291429 -34.858967, -58.292157 -34.859349 -58.292602 -34.858794, -58.293281 -34.857940 -58.656746 -34.484802, -58.657257 -34.485211 -58.657623 -34.484897, -58.657363 -34.484665 -58.657128 -34.484480, -59.451757 -34.659413 -59.451618 -34.659615, -59.451431 -34.659519 -59.450677 -34.659053, -59.450718 -34.658690 59.449829 -34.658544, -59.449516 -34.658610 -59.450518 -34.659199, -59.451859 -34.659916 -59.452698 -34.660363, -59.452745 -34.660109 -59.452644 -34.660172
Almirante Brown	Buenos Aires	Tigre	El Talar	-58.670142 -34.433468, -58.668127 -34.432400 -58.667107 -34.431842, -58.664135 -34.430226 -58.664024 -34.430162, -58.661425 -34.428791 -58.660649 -34.429487, -58.660622 -34.429614 -58.659857 -34.430263, -58.661690 -34.432272 58.661754 -34.432347, -58.663753 -34.434490 -58.663915 -34.434651, -58.665709 -34.436572 -58.665788 -34.436647, 58.666719 -34.437662 -58.666910 -34.437659, -58.667809 -34.436488 -58.667875 -34.436400, -58.668871 -34.435079
San Martín	Buenos Aires	Mercedes	Mercedes	-58.287052 -34.871505, -58.286039 -34.870977 -58.286361 -34.870467, -58.283110 -34.868727 -58.281213 -34.871070, -58.284354 -34.873090 -58.285325 -34.873803, -58.289362 -34.875722 -58.290325 -34.874313, -58.289426 -34.873748
Los Quinchos	Buenos Aires	Florencio Varela	Villa Brown	-58.797397 -35.432502, -58.798909 -35.432009 -58.798772 -35.432594, -58.797475 -35.431875 -58.798909 -35.432009, -58.579421 -34.564837 -58.579233 -34.564649, -58.578937 -34.564410 -58.578949 -34.564400, -58.578646 -34.564102 58.578288 -34.564359, -58.578248 -34.564323 -58.577412 -34.565013, -58.577473 -34.565063 -58.576484 -34.565891, 58.577269 -34.566588 -58.578101 -34.565982, -58.579142 -34.565141 -58.579172
Circunvalación	Buenos Aires	Monte	San Miguel Del Monte	-58.622663 -34.684196, -58.623078 -34.685530 -58.622663 -34.684196, -58.622104 -34.684662 -58.623663 -34.685033, -58.576675 -34.767354 -58.573651 -34.764685, -58.573971 -34.764291 -58.573518 -34.761812, -58.572242 -34.762815 58.573071 -34.761623, -58.573189 -34.761543 -58.572830 -34.761393, -58.571850 -34.761719 -58.570681 -34.762152, 58.570469 -34.762421 -58.569890 -34.762284, -58.569454 -34.763002 -58.569158 -34.763787, -58.568602 -34.764422 58.568341 -34.765233, -58.569331 -34.765029 -58.570149 -34.765404, -58.570400 -34.765355 -58.570791 -34.765930, 58.571274 -34.766358 -58.571837 -34.766110, -58.572092 -34.766316 -58.572775 -34.765765, -58.573361 -34.765927 -58.573406 -34.765854, -58.573656 -34.765903
Esperanza	Buenos Aires	Morón	Morón	-58.622663 -34.684196, -58.623078 -34.685530 -58.622663 -34.684196, -58.622104 -34.684662 -58.623663 -34.685033, -58.576675 -34.767354 -58.573651 -34.764685, -58.573971 -34.764291 -58.573518 -34.761812, -58.572242 -34.762815 58.573071 -34.761623, -58.573189 -34.761543 -58.572830 -34.761393, -58.571850 -34.761719 -58.570681 -34.762152, 58.570469 -34.762421 -58.569890 -34.762284, -58.569454 -34.763002 -58.569158 -34.763787, -58.568602 -34.764422 58.568341 -34.765233, -58.569331 -34.765029 -58.570149 -34.765404, -58.570400 -34.765355 -58.570791 -34.765930, 58.571274 -34.766358 -58.571837 -34.766110, -58.572092 -34.766316 -58.572775 -34.765765, -58.573361 -34.765927 -58.573406 -34.765854, -58.573656 -34.765903
Sub Don Juan	Buenos Aires	La Matanza	Gregorio De Laferrere	-58.576675 -34.767354, -58.573651 -34.764685 -58.573971 -34.764291, -58.573518 -34.761812 -58.572242 -34.762815, 58.573071 -34.761623 -58.573189 -34.761543, -58.572830 -34.761393 -58.571850 -34.761719, -58.570681 -34.762152 58.570469 -34.762421, -58.569890 -34.762284 -58.569454 -34.763002, -58.569158 -34.763787 -58.568602 -34.764422, 58.568341 -34.765233 -58.569331 -34.765029, -58.570149 -34.765404 -58.570400 -34.765355, -58.570791 -34.765930 58.571274 -34.766358, -58.571837 -34.766110 -58.572092 -34.766316, -58.572775 -34.765765 -58.573361 -34.765927, -58.573406 -34.765854 -58.573656 -34.765903



Handwritten signature and initials.



H. Cámara de Diputados de la Nación

Presidencia  
1919 y 3240-D-18  
OD 215  
107

El Argentino III	Buenos Aires	Merlo	Merlo	-58.726071 -34.642532, -58.726744 -34.643013 -58.727524 -34.642463, -58.727904 34.642781, -58.727562 -34.641354 58.726606 -34.640585, -58.725434 -34.641459 -58.725947 -34.641919, -58.725709 34.642158, -58.728569 -34.642220 58.726269 -34.642591, -58.725979 -34.641130 -58.727904 -34.642781, -58.725748 34.641156; -58.722688 -34.645717, -58.725855 34.643558, -58.725198 -34.643808 58.722562 -34.646282, -58.723058 -34.645838 -58.725276 -34.644053, -58.725855 34.643558, -58.723689 -34.644976 58.725512 -34.643525, -58.723173 -34.645791 -58.722714 -34.645741, -58.722310 34.646060, -58.722926 -34.645726 58.725061 -34.643860, -58.723604 -34.645068
El Tambo	Buenos Aires	La Matanza	Isidro Casanova	58.566253 -34.723972, -58.565516 -34.724484 -58.563368 -34.726113, -58.566137 34.728762, -58.567050 -34.729571 58.567400 -34.729992, -58.568707 -34.731183 -58.572078 -34.728633, -58.570283 34.726865, -58.569469 -34.726172 58.568937 -34.726506, -58.568150 -34.725724
Texalar	Buenos Aires	Morón	Castelar	-58.643072 -34.695370, -58.643072 -34.695370 -58.643012 -34.695171, -58.642568 34.695466, -58.642534 -34.695246
Calle 6 y Calle 53	Buenos Aires	Mercedes	Mercedes	-59.445637 -34.655615, -59.445588 -34.655730 -59.445745 -34.655751, -59.446405 34.655897, -59.447526 -34.656212 59.448127 -34.656395, -59.449054 -34.655942 -59.447655 -34.655825, -59.446497 34.655718, -59.446399 -34.655678
Pampa	Buenos Aires	Lanús	Valentín Alsina	-58.421884 -34.663178, -58.421393 -34.663358 -58.421127 -34.663492, -58.420875 34.663594, -58.420291 -34.663533 58.420425 -34.664185, -58.420620 -34.664483 -58.420457 -34.664690, -58.420567 34.664808, -58.420737 -34.664845 58.420779 -34.664931, -58.420438 -34.665286 -58.420653 -34.665481, -58.420886 34.665266, -58.420965 -34.665077 58.420926 -34.664986, -58.420892 -34.664928 -58.421791 -34.663846, -58.422095 34.663395, -58.421884 -34.663178; -58.419011 34.663524, -58.418442 -34.663567 58.418470 -34.663907, -58.418608 -34.663919 -58.418744 -34.663774, -58.418865 34.663774, -58.419034 -34.663723 58.419143 -34.663651, -58.419134 -34.663564 -58.419011 -34.663524; -58.418619 34.666596, -58.419402 -34.666669 58.420286 -34.666713, -58.420986 -34.666726 -58.421188 -34.666704, -58.421267 34.666617, -58.420859 -34.666316 58.421883 -34.665337, -58.421639 -34.665178 -58.421543 -34.665261, -58.421503 34.665358, -58.420604 -34.666223 58.420522 -34.665572, -58.420395 -34.665278 -58.420503 -34.665195, -58.420686 34.664992, -58.420712 -34.664942 58.420641 -34.664894, -58.420557 -34.664896 -58.420431 -34.664690, -58.419941 34.664692, -58.419832 -34.664775 58.419854 -34.665108, -58.419069 -34.665184
El Parque	Buenos Aires	Avellaneda	Villa Domínico	-58.340850 -34.704922, -58.339769 -34.704002 -58.339343 -34.704333, -58.339001 34.704617, -58.339004, -34.704677 58.339731 -34.705320, -58.339799 -34.705314 -58.339901 -34.705416, -58.340242 34.705151, -58.340423 -34.705310 58.340844 -34.704985, -58.340850 -34.704922
San Cayetano III	Buenos Aires	La Matanza	González Catán	-58.597009 -34.775204, -58.597018 -34.775154 -58.595055 -34.773517, -58.593011 34.771777, -58.592953 -34.771763 58.590982 -34.773335, -58.589104 -34.774838 -58.589175 -34.774981, -58.587359 34.776367, -58.585912 -34.777524 58.585386 -34.777988, -58.587434 -34.779443 -58.5858405 -34.781295, -58.590513 34.780404, -58.592470 -34.778829 58.593395 -34.779638, -58.595060 -34.778330



*EL*


*[Firma manuscrita]*



H. Cámara de Diputados de la Nación

Presidencia  
1919 y 3240-D-18  
OD 215  
108

Japi 1	Buenos Aires.	Quilmes.	Bernal Oeste	-58.319921 -34.722250 , -58.321669 -34.723811 -58.322302 -34.723282 , -58.323831 - 34.724467 , -58.325177 -34.723127 58.325314 -34.723176 , -58.325127 -34.723058 -58.324455 -34.722678 , -58.324293 - 34.722609 , -58.323043 -34.721853 58.321830 -34.720785 , -58.320564 -34.721747
El Chingolo y Newbery	Buenos Aires	Pilar	La Lonja	-58.822251 -34.455058 , -58.823258 -34.455559 -58.823471 -34.455275 , -58.823112 - 34.455121 , -58.823197 -34.454991 58.823092 -34.454926 , -58.823051 -34.454904 -58.823122 -34.454804 , -58.823215 - 34.454714 , -58.823119 -34.454634 58.823135 -34.454572 , -58.823042 -34.454532 -58.823216 -34.454213 , -58.822617 -
Sasétru	Buenos Aires	Avellaneda	Gerli	-58.361546 -34.697349 , -58.360899 -34.696622 -58.360404 -34.696981 , -58.361080 - 34.697715 , -58.361546 -34.697349
Tranquila	Buenos Aires	Avellaneda	Dock Sud	-58.357633 -34.653117 , -58.358621 -34.653338 -58.361638 -34.654068 , -58.362519 - 34.652769 , -58.362518 -34.652679 58.362036 -34.652493 , -58.362303 -34.651971 -58.362843 -34.651763 , -58.363049 - 34.651938 , -58.363110 -34.651922 58.363559 -34.651297 , -58.363161 -34.651862 -58.362511 -34.651198 , -58.362661 - 34.651218 , -58.362407 -34.651122 58.361288 -34.649265 , -58.360767 -34.648797 -58.359882 -34.649672 , -58.359204 - 34.649600 , -58.358037 -34.648988 58.358031 -34.648949 , -58.356496 -34.648226 -58.355588 -34.650065 , -58.353779 - 34.649401 , -58.353704 -34.649428 58.354264 -34.650670 , -58.354101 -34.650994 -58.354195 -34.651612 , -58.354112 - 34.652156 , -58.353559 -34.652828 58.353418 -34.653361 , -58.353320 -34.653625 -58.353097 -34.653995 , -58.353599 - 34.653992 , -58.353718 -34.654021 58.354148 -34.654269 , -58.354744 -34.653514 -58.355823 -34.654192 , -58.356187 - 34.654683 , -58.356453 -34.655855
El Chocón y San Gerónimo	Buenos Aires	Florencio Varela	Bosques	-58.213260 -34.820678 , -58.215151 -34.819404 -58.217346 -34.821512 , -58.215586 - 34.822810 , -58.215383 -34.822660 58.213260 -34.820678 , -58.210150 -34.817817 58.208866 -34.818756 , -58.211879 -34.821634 -58.213147 -34.820676 , -58.210150 -
Burela y Camino de La Rivera	Buenos Aires	Merlo	Merlo	-58.763514 -34.662059 , -58.762611 -34.662719 -58.762896 -34.662790 , -58.762957 - 34.662791 , -58.763823 -34.662169 58.761802 -34.662120 , -58.763514 -34.662059
Torchiarlo	Buenos Aires	Marcos Paz	Marcos Paz	-58.803058 -34.775679 , -58.798475 -34.771793 -58.795850 -34.773861 , -58.794289 - 34.772539 , -58.789832 -34.776066 58.794246 -34.780234 , -58.798377 -34.776963 -58.796738 -34.775707 , -58.798601 - 34.774197 , -58.801686 -34.776761
Bolivia y Mariotte	Buenos Aires	Malvinas Argentinas	Grand Bourg	-58.717953 -34.466723 , -58.717448 -34.463376 -58.713957 -34.464285 , -58.717663 - 34.463147 , -58.717432 -34.467397 58.716226 -34.465588 , -58.718338 -34.463846 -58.716195 -34.465480 , -58.714880 - 34.464752 , -58.716477 -34.466888 58.715339 -34.463681 , -58.717246 -34.463639 -58.715586 -34.466389 , -58.717820 - 34.463225 , -58.717534 -34.464879 58.714683 -34.463374 , -58.717420 -34.464677 -58.717918 -34.465061 , -58.717858 - 34.463967 , -58.717572 -34.464772 58.717911 -34.464073 , -58.717630 -34.463467 -58.716667 -34.464368 , -58.716657 -
Los Mexicanos	Buenos Aires	Bahía Blanca	Bahía Blanca	-62.333160 -38.705489 , -62.329074 -38.705909 -62.321098 -38.711100 , -62.326448 - 38.709031 , -62.330452 -38.707418 62.330553 -38.707433 , -62.328722 -38.707448 -62.325654 -38.708554 , -62.329634 - 38.706728 , -62.322573 -38.709889 62.330111 -38.706522 , -62.325323 -38.708403 -62.332095 -38.705639 , -62.331193 - 38.706082 , -62.331909 -38.706355 62.332934 -38.705233 , -62.333160 -38.705489 -62.324860 -38.708022 , -62.321536 -



EL  
*[Firma manuscrita]*



H. Cámara de Diputados de la Nación

Presidencia  
1919 y 3240-D-18  
OD 215  
109

Nueve de Julio	Buenos Aires	General San Martín	Villa Ballester	-58.569908 -34.560416, -58.568617 -34.559316 -58.567386 -34.560290, -58.568620 34.561428, -58.568897 -34.561626 58.569852 -34.560894, -58.569795 -34.560742 -58.569668 -34.560618, -58.569908
Amancay	Buenos Aires	Escoobar	Maquinista Savio	-58.788658 -34.399412, -58.788767 -34.398754 -58.789006 -34.398489, -58.788904 34.397872, -58.788206 -34.396684 58.788022 -34.396543, -58.787772 -34.396575 -58.787203 -34.396685, -58.786855 34.397045, -58.785758 -34.396604 58.785629 -34.395705, -58.785446 -34.395479 -58.785113 -34.395817, -58.785134 34.395436, -58.785040 -34.395412 58.785504 -34.394873, -58.785689 -34.392765 -58.781879 -34.390576, -58.780424 34.392325, -58.782784 -34.393847 58.785094 -34.395225, -58.782099 -34.398911 -58.782115 -34.399064, -58.781311 -34.400102, -58.782072 -34.400206
Arenera	Buenos Aires	General San Martín	Villa Ballester	-58.585172 -34.557842, -58.586015 -34.557615 -58.585957 -34.557154, -58.585484 34.555905, -58.585393 -34.555045 58.584947 -34.556174, -58.584643 -34.556398 -58.584891 -34.556671, -58.584924 34.556876, -58.584204 -34.557361 58.584335 -34.557590, -58.584117 -34.557258 -58.240239 -34.716105, -58.239081 -34.716399 -58.238090 -34.716908, -58.237919 34.716834, -58.236782 -34.717214 58.236260 -34.717103, -58.235866 -34.717314 -58.235810 -34.717642, -58.236505 34.718067, -58.237084 -34.717486 58.237232 -34.717490, -58.239820 -34.719019 -58.242949 -34.715521, -58.242829 34.715416, -58.241641 -34.715848 -58.240927 -34.716517, -58.241898 -34.715811 -58.518780 -34.561761, -58.518210 -34.561416 -58.517793 -34.561833, -58.517792 34.561905, -58.518363 -34.562232 58.518435 -34.562233, -58.518511 -34.562132 -58.518489 -34.562108, -58.518780 -58.811707 -34.534786, -58.809296 -34.534371 -58.808669 -34.535037, -58.807393 34.536273, -58.809162 -34.537455 -60.096691 -34.075758, -60.095597 -34.076616 -60.095402 -34.076709, -60.095193 34.076698, -60.097329 -34.076360 60.095256 -34.077913, -60.096691 -34.075758 -58.516898 -34.561478, -58.516954 -34.561504 -58.516741 -34.561344, -58.516485 34.561617, -58.516954 -34.561504 58.516743 -34.561758, -58.516666 -34.561373 -58.516705 -34.561332, -58.516918 -58.381132 -34.685791, -58.380270 -34.684913 -58.378932 -34.682366, -58.380248 34.684646, -58.380248 -34.684646 58.378823 -34.682087, -58.380752 -34.685993 -58.379777 -34.682141, -58.380680 34.684440, -58.378432 -34.682284 -62.293162 -38.732839, -62.291175 -38.731292 -62.292534 -38.733324, -62.291509 38.732518, -62.289995 -38.733650 62.289758 -38.733443, -62.290829 -38.732581 -62.291054 -38.731383, -62.291695 38.731933, -62.291175 -38.731292 -58.733352 -34.494744, -58.733057 -34.494591 -58.732937 -34.494545, -58.732399 34.494211, -58.731871 -34.493920 58.731357 -34.494600, -58.732426 -34.495170 -58.732759 -34.494735, -58.732894 34.494739, -58.733260 -34.494906 58.733352 -34.494744, -58.733723 -34.494818 58.734047 -34.494415, -58.734599 -34.493675 -58.734774 -34.493679, -58.735079 34.493850, -58.735296 -34.493349 58.735451 -34.493720, -58.735571 -34.493734 -58.735475 -34.492731, -58.735172 34.493072, -58.735066 -34.493123 58.734945 -34.493031, -58.734784 -34.492927 -58.734884 -34.492765, -58.734603 -58.424408 -34.718052, -58.424187 -34.717902 -58.422997 -34.717332, -58.422431 34.717825, -58.421716 -34.717987 58.421488 -34.718079, -58.421581 -34.719676 -58.421723 -34.720074, -58.422529 34.720481, -58.422719 -34.720169
Villa Luján	Buenos Aires	Quilmes	Quilmes	-58.240239 -34.716105, -58.239081 -34.716399 -58.238090 -34.716908, -58.237919 34.716834, -58.236782 -34.717214 58.236260 -34.717103, -58.235866 -34.717314 -58.235810 -34.717642, -58.236505 34.718067, -58.237084 -34.717486 58.237232 -34.717490, -58.239820 -34.719019 -58.242949 -34.715521, -58.242829 34.715416, -58.241641 -34.715848 -58.240927 -34.716517, -58.241898 -34.715811
Mitre y Boulogne Sur Mer	Buenos Aires	General San Martín	Villa Malpú	-58.518780 -34.561761, -58.518210 -34.561416 -58.517793 -34.561833, -58.517792 34.561905, -58.518363 -34.562232 58.518435 -34.562233, -58.518511 -34.562132 -58.518489 -34.562108, -58.518780
Seis de Enero	Buenos Aires	Moreno	Cuartel V	-58.811707 -34.534786, -58.809296 -34.534371 -58.808669 -34.535037, -58.807393 34.536273, -58.809162 -34.537455
Río Negro y Catamarca	Buenos Aires	Arrecifes	Arrecifes	-60.096691 -34.075758, -60.095597 -34.076616 -60.095402 -34.076709, -60.095193 34.076698, -60.097329 -34.076360 60.095256 -34.077913, -60.096691 -34.075758
De Los Constituyentes y Mitre	Buenos Aires	General San Martín	Villa Malpú	-58.516898 -34.561478, -58.516954 -34.561504 -58.516741 -34.561344, -58.516485 34.561617, -58.516954 -34.561504 58.516743 -34.561758, -58.516666 -34.561373 -58.516705 -34.561332, -58.516918
Modelo	Buenos Aires	Avellaneda	Gerli	-58.381132 -34.685791, -58.380270 -34.684913 -58.378932 -34.682366, -58.380248 34.684646, -58.380248 -34.684646 58.378823 -34.682087, -58.380752 -34.685993 -58.379777 -34.682141, -58.380680 34.684440, -58.378432 -34.682284
Bajo Rondeau Viejo	Buenos Aires	Bahía Blanca	Bahía Blanca	-62.293162 -38.732839, -62.291175 -38.731292 -62.292534 -38.733324, -62.291509 38.732518, -62.289995 -38.733650 62.289758 -38.733443, -62.290829 -38.732581 -62.291054 -38.731383, -62.291695 38.731933, -62.291175 -38.731292
Lavallol	Buenos Aires	Malvinas Argentinas	Grand Bourg	-58.733352 -34.494744, -58.733057 -34.494591 -58.732937 -34.494545, -58.732399 34.494211, -58.731871 -34.493920 58.731357 -34.494600, -58.732426 -34.495170 -58.732759 -34.494735, -58.732894 34.494739, -58.733260 -34.494906 58.733352 -34.494744, -58.733723 -34.494818 58.734047 -34.494415, -58.734599 -34.493675 -58.734774 -34.493679, -58.735079 34.493850, -58.735296 -34.493349 58.735451 -34.493720, -58.735571 -34.493734 -58.735475 -34.492731, -58.735172 34.493072, -58.735066 -34.493123 58.734945 -34.493031, -58.734784 -34.492927 -58.734884 -34.492765, -58.734603
Primero de Mayo	Buenos Aires	Lanús	Remedios De Escalada	-58.424408 -34.718052, -58.424187 -34.717902 -58.422997 -34.717332, -58.422431 34.717825, -58.421716 -34.717987 58.421488 -34.718079, -58.421581 -34.719676 -58.421723 -34.720074, -58.422529 34.720481, -58.422719 -34.720169



EL



H. Cámara de Diputados de la Nación

Presidencia  
1919 y 3240-D-18  
OD 215  
110

Parque Oeste	Buenos Aires	Moreno	Cuartel V	-58.843629 -34.570155, -58.840255 -34.573581 -58.837764 -34.571852, -58.841119 - 34.569497, -58.843579 -34.570155
Sueños del Pilar	Buenos Aires	Ituzaingó	Ituzaingó Norte	-58.680802 -34.641005, -58.681106 -34.64258 -58.681453 -34.640999, -58.681217 - 34.640785, -58.681405 -34.640615 - 58.681490 -34.640553, -58.681873 -34.640245 -58.681610 -34.640036, -58.681540 - 34.640098, -58.681471 -34.640027 - 58.681390 -34.640084, -58.681138 -34.639868 -58.680507 -34.639818, -58.680257 - 34.640021, -58.680852 -34.640539 58.680836 -34.640071, -58.680966 -34.640866 -58.680720 -34.640666, -58.680802
Guilford	Buenos Aires	Mercedes	Mercedes	-59.437376 -34.640970, -59.437156 -34.641618 -59.438005 -34.641661, -59.438260 - 34.641582, -59.439075 -34.641798 59.439272 -34.641500, -59.438793 -34.641286 -59.438724 -34.641367, -59.437376
La Catanga	Buenos Aires	General San Martín	Billinghurst	-58.556021 -34.579849, -58.556017 -34.579817 -58.555721 -34.579565, -58.555691 - 34.579577, -58.555550 -34.579443 - 58.555242 -34.579189, -58.555010 -34.579360 -58.554540 -34.579740, -58.554783 - 34.579987, -58.555028 -34.580205 58.555126 -34.580425, -58.555213 -34.580101
Altos de La Reja	Buenos Aires	Moreno	La Reja	-58.835546 -34.649737, -58.835841 -34.650399 -58.836115 -34.651136, -58.837319 - 34.654043, -58.841360 -34.652959 - 58.844773 -34.652030, -58.843856 -34.649828 -58.843577 -34.649116, -58.845214 - 34.648646, -58.844475 -34.646735 - 58.844122 -34.645692, -58.841285 -34.646401 -58.840491 -34.646670, -58.837742 - 34.647379, -58.834923 -34.648184 58.835546 -34.649737, -58.842290 -34.646426 -58.841121 -34.647022, -58.842844
Cava Chica	Buenos Aires	San Isidro	Beccar	-58.544582 -34.472098, -58.545218 -34.471178 -58.542964 -34.470133, -58.541205 - 34.469283, -58.540529 -34.470162 - 58.540930 -34.470366, -58.541020 -34.470396 -58.543279 -34.471476, -58.544582
Azopardo y Arroyo Torres	Buenos Aires	Merlo	Merlo	-58.743537 -34.656808, -58.744279 -34.657035 -58.744652 -34.656380, -58.744951 - 34.656450, -58.745032 -34.656408 - 58.745744 -34.655667, -58.744697 -34.655074 -58.744349 -34.655319, -58.744108 - 34.654527, -58.743754 -34.654479 58.743712 -34.654654, -58.743867 -34.655922
Lavalle	Buenos Aires	Arrecifes	Arrecifes	-60.114438 -34.068031, -60.112708 -34.068644 -60.111492 -34.069158, -60.111345 - 34.069536, -60.111570 -34.069849 - 60.112057 -34.069586, -60.112091 -34.069510 -60.112582 -34.069273, -60.112722 - 34.069150, -60.113362 -34.069094 - 60.114621 -34.069044, -60.114399 -34.068568 -60.114652 -34.068467, -60.114438 34.068031, -60.118101 -34.067078, -60.116431 34.067737, -60.116911 -34.068677 - 60.118707 -34.068121, -60.117904 -34.067595
Puente Falbo	Buenos Aires	Moreno	Paso Del Rey	-58.733376 -34.639539, -58.733645 -34.639250 -58.732874 -34.638482, -58.732307 - 34.639064, -58.732264 -34.639527 - 58.732353 -34.640188, -58.733171 -34.640912 -58.733283 -34.640965, -58.733882 - 34.641521, -58.733939 -34.641551 - 58.734076 -34.641523, -58.734876 -34.640916 -58.734203 -34.640328, -58.734123
Tucumán y Escalada	Buenos Aires	Arrecifes	Arrecifes	-60.118509 -34.066915, -60.121281 -34.065888 -60.120598 -34.064627, -60.119998 - 34.064841, -60.120228 -34.065253 - 60.118640 -34.065818, -60.118172 -34.064950 -60.117561 -34.065137, -60.118032 - 34.066018, -60.118043 -34.066101
La Tranquilla	Buenos Aires	General San Martín	Villa Libertad	-58.554687 -34.583448, -58.555650 -34.582680 -58.554871 -34.582046, -58.553906 - 34.582776, -58.554687 -34.583448
Lucero	Buenos Aires	La Matanza	Ciudad Madero	-58.490293 -34.687282, -58.491645 -34.686290 -58.490627 -34.685386, -58.489290 - 34.686381, -58.490293 -34.687282
Bongiovanni	Buenos Aires	Moreno	Paso Del Rey	-58.742592 -34.625805, -58.741517 -34.624803 -58.742549 -34.623911, -58.741516 - 34.623004, -58.739270 -34.624733 58.742592 -34.625805, -58.741455 -34.626671



EL





H. Cámara de Diputados de la Nación

Presidencia  
1919 y 3240-D-18  
OD 215  
111

Uspallata y América	Buenos Aires	Malvinas Argentinas	Tierras Altas	-58.733224 -34.480332, -58.733083 -34.479404 -58.734152 -34.480957 -58.734230 34.480641 -58.734440 -34.480855 58.733168 -34.480399 -58.733549 -34.479938 -58.732668 -34.479161 -58.733348 34.479555 -58.732776 -34.479056 58.732824 -34.478796 -58.734440 -34.480855 -58.734026 -34.480917 -58.732827 34.479491 -58.733765 -34.480269 58.732873 -34.479133 -58.734208 -34.480962 -58.733198 -34.480450 -58.732890 34.479593 -58.733880 -34.480126 58.732513 -34.478803 -58.734293 -34.480564 -58.732514 -34.478785 -58.733393 34.479899 -58.732715 -34.478939 58.732044 -34.478851 -58.733405 -34.480113
Villa Zapiola	Buenos Aires	Moreno	Paso Del Rey	-58.740929 -34.646958, -58.740482 -34.646655 -58.739244 -34.645882 -58.738863 34.645718 -58.738735 -34.645875 58.739496 -34.646314 -58.739897 -34.646699 -58.740079 -34.646959 -58.740364 34.647419 -58.740491 -34.647389
San Cayetano	Buenos Aires	San Isidro	Beccar	-58.554168 -34.469014, -58.555081 -34.469432 -58.555097 -34.468695 -58.555047 34.468062 -58.554877 -34.468048 58.554200 -34.467707 -58.553890 -34.467219 -58.553833 -34.467197 -58.553450 34.467715 -58.553343 -34.467704 58.551482 -34.466802 -58.551877 -34.466234 -58.550953 -34.465828 -58.550790 34.466012 -58.550599 -34.466248 58.550960 -34.466333 -58.550591 -34.466427 -58.550076 -34.467038 -58.551046 34.467444 -58.551116 -34.467820
Villa Zapiola	Buenos Aires	Moreno	Paso Del Rey	-58.733959 -34.641733, -58.733000 -34.642487 -58.733843 -34.642856 -58.733735 34.643099 -58.734185 -34.643397 58.734890 -34.643575 -58.735606 -34.643703 -58.738183 -34.645393 -58.738593 34.644974 -58.736849 -34.643901 58.736475 -34.643627 -58.735870 -34.643274 -58.734784 -34.642458 -58.733959
Calle 67 y Galicia	Buenos Aires	La Costa	San Clemente Del Tuyú	-56.725242 -36.367028, -56.725414 -36.368021 -56.725374 -36.368104 -56.725611 36.369493 -56.726079 -36.369457 56.726342 -36.370984 -56.726810 -36.370915 -56.726644 -36.369805 -56.727623 36.369662 -56.727320 -36.367842 56.726355 -36.367928 -56.726177 -36.366938
FFCC y Calle 107	Buenos Aires	Mercedes	Mercedes	-59.418923 -34.658610, -59.418331 -34.658698 -59.416892 -34.658917 -59.416196 34.659003 -59.414361 -34.659134 59.414319 -34.659186 -59.413679 -34.659280 -59.412936 -34.659237 -59.412343 34.659298 -59.412323 -34.659448 59.412966 -34.659470 -59.413407 -34.659472 -59.414397 -34.659384 -59.414499 34.659405 -59.415215 -34.659290
Calle 73 y Avenida XXIII	Buenos Aires	La Costa	San Clemente Del Tuyú	-56.734039 -36.377752, -56.728098 -36.372866 -56.729165 -36.379179 -56.733288 36.372502 -56.728098 -36.372866 56.733416 -36.377849 -56.732531 -36.372514 -56.733542 -36.378747
Manzanares	Buenos Aires	Moreno	La Reja	-58.845279 -34.656535, -58.845428 -34.656419 -58.844909 -34.655228 -58.845972 34.654889 -58.845353 -34.653433 58.844331 -34.653713 -58.843759 -34.652322 -58.841630 -34.652907 -58.843769 34.657034 -58.844389 -34.656806
Gendarmería	Buenos Aires	Quilmes	Ezepeleta	-58.221067 -34.749061, -58.221508 -34.748513 -58.214371 -34.744858 -58.209826 34.742650 -58.209375 -34.743049 58.221067 -34.749061 -58.219816 -34.748451
Dos de Abril	Buenos Aires	Quilmes	Ezepeleta	-58.253334 -34.751866, -58.253020 -34.751673 -58.251847 -34.751031 -58.251726 34.751104 -58.251084 -34.752253 58.251005 -34.752374 -58.251168 -34.752458 -58.251299 -34.752336 -58.251834 34.752694 -58.252224 -34.752912 58.251853 -34.753442 -58.251957 -34.753712 -58.251907 -34.754008 -58.252125
San Cayetano	Buenos Aires	Quilmes	Ezepeleta	-58.255914 -34.758560, -58.255117 -34.759449 -58.255632 -34.757213 -58.254962 34.758027 -58.254213 -34.756404 58.253030 -34.755719 -58.252229 -34.757131 -58.252564 -34.757502 -58.253638 34.758703 -58.253919 -34.758886



*EL*  
*[Firma manuscrita]*



H. Cámara de Diputados de la Nación

Presidencia  
1919 y 3240-D-18  
OD 215  
112

Santa Lucía	Buenos Aires	Quilmes	Quilmes Oeste	-58.321245 -34.748789 -58.321478 -34.748454 -58.322428 -34.747221 -58.318922 - 34.746911 -58.318268 -34.746734 - 58.317170 -34.748296 -58.316986 -34.748526 -58.317065 -34.748689 -58.317427 - 34.749085 -58.317771 -34.749412 - 58.318130 -34.749727 -58.318252 -34.750167 -58.318256 -34.750502 -58.318429 - 34.750861 -58.319193 -34.751398 - 58.319589 -34.750935 -58.320176 -34.750165
Villa del Carmen	Buenos Aires	Quilmes	Quilmes Oeste	-58.304869 -34.750358 -58.305240 -34.749981 -58.305839 -34.750335 -58.308194 - 34.749939 -58.306013 -34.749807 - 58.306117 -34.749712 -58.305616 -34.750065 -58.306793 -34.749960 -58.307245 - 34.749605 -58.304675 -34.748157 - 58.304327 -34.748577 -58.303516 -34.749572 -58.312879 -34.746357 -58.312422 -34.746653 -58.313152 -34.747328 -58.313439 - 34.747145 -58.313745 -34.746798 - 58.312879 -34.746357 -58.313323 -34.744480 - 58.312764 -34.745065 -58.312616 -34.745205 -58.313251 -34.745649 -58.314381 - 34.746301 -58.315225 -34.746644 - 58.316379 -34.747476 -58.315980 -34.747816 -58.316095 -34.748160 -58.316546 - 34.748266 -58.316763 -34.748273 - 58.316903 -34.747877 -58.317291 -34.747510 -58.317645 -34.747144 -58.318041
Kilómetro 13	Buenos Aires	Quilmes	Quilmes Oeste	-58.306424 -34.760840 -58.306599 -34.760417 -58.305548 -34.759966 -58.304407 - 34.759457 -58.301496 -34.758206 - 58.301222 -34.758640 -58.301660 -34.758824 -58.304819 -34.760149 -58.304808 - 34.760357 -58.306248 -34.761058 - 58.306133 -34.761210 -58.306369 -34.761336 -58.306802 -34.761109 -58.306474 -
Sayonara I	Buenos Aires	Quilmes	La Florida	-58.781492 -34.409356 -58.780612 -34.408750 -58.780012 -34.409480 -58.779067 - 34.410670 -58.777686 -34.409897 - 58.778672 -34.408677 -58.777348 -34.407958 -58.776762 -34.408681 -58.775985 - 34.408288 -58.775633 -34.408750 - 58.774857 -34.408344 -58.775810 -34.407163 -58.775654 -34.406940 -58.775113 - 34.405910 -58.773770 -34.406516 - 58.774719 -34.408429 -58.773874 -34.409574 -58.816562 -34.516044 -58.819168 -34.517812 -58.820570 -34.516425 -58.817979 - 34.514715 -58.817126 -34.515695 - 58.817336 -34.515837 -58.817088 -34.516104 -58.816744 -34.515881 -58.816562 -
La Manzanita	Buenos Aires	Pilar	Pilar	-58.754768 -34.417796 -58.754176 -34.418493 -58.752796 -34.417783 -58.752108 - 34.418508 -58.752664 -34.418777 - 58.753520 -34.419297 -58.752911 -34.420073 -58.753879 -34.420593 -58.754513 - 34.419829 -58.755668 -34.418299 - 58.754768 -34.417796 -58.753912 -34.420646 58.752326 -34.422608 -58.752016 -34.423001 -58.752775 -34.423407 -58.753043 - 34.423039 -58.753722 -34.423410 - 58.754042 -34.423026 -58.753698 -34.422861 -58.754322 -34.423051 -58.754058 -
La Gloria	Buenos Aires	Moreno	Cuartel V	-58.404677 -34.719724 -58.404256 -34.720318 -58.405429 -34.720911 -58.405654 - 34.720639 -58.406234 -34.720512 - 58.406445 -34.720593 -58.406577 -34.720434 -58.407354 -34.720283 -58.407669 - 34.720272 -58.407910 -34.720239 - 58.408280 -34.720190 -58.408678 -34.719999 -58.409286 -34.720297 -58.410115 - 34.719217 -58.409191 -34.719293 - 58.408634 -34.719021 -58.408315 -34.719260 -58.407746 -34.719306 -58.407598 - 34.719423 -58.406801 -34.719081 - 58.406347 -34.719678 -58.405510 -34.719254 -58.493269 -34.826853 -58.493705 -34.826669 -58.494002 -34.826495 -58.494226 - 34.826347 -58.493348 -34.825939 - 58.493250 -34.825973 -58.492892 -34.826558 -58.493082 -34.826655 -58.493154 - 34.826717 -58.493269 -34.826853
Vicente López y General Paz	Buenos Aires	Escobar	Garín	-58.404677 -34.719724 -58.404256 -34.720318 -58.405429 -34.720911 -58.405654 - 34.720639 -58.406234 -34.720512 - 58.406445 -34.720593 -58.406577 -34.720434 -58.407354 -34.720283 -58.407669 - 34.720272 -58.407910 -34.720239 - 58.408280 -34.720190 -58.408678 -34.719999 -58.409286 -34.720297 -58.410115 - 34.719217 -58.409191 -34.719293 - 58.408634 -34.719021 -58.408315 -34.719260 -58.407746 -34.719306 -58.407598 - 34.719423 -58.406801 -34.719081 - 58.406347 -34.719678 -58.405510 -34.719254 -58.493269 -34.826853 -58.493705 -34.826669 -58.494002 -34.826495 -58.494226 - 34.826347 -58.493348 -34.825939 - 58.493250 -34.825973 -58.492892 -34.826558 -58.493082 -34.826655 -58.493154 - 34.826717 -58.493269 -34.826853
Tres de Febrero	Buenos Aires	Lanús	Remedios De Escalada	-58.404677 -34.719724 -58.404256 -34.720318 -58.405429 -34.720911 -58.405654 - 34.720639 -58.406234 -34.720512 - 58.406445 -34.720593 -58.406577 -34.720434 -58.407354 -34.720283 -58.407669 - 34.720272 -58.407910 -34.720239 - 58.408280 -34.720190 -58.408678 -34.719999 -58.409286 -34.720297 -58.410115 - 34.719217 -58.409191 -34.719293 - 58.408634 -34.719021 -58.408315 -34.719260 -58.407746 -34.719306 -58.407598 - 34.719423 -58.406801 -34.719081 - 58.406347 -34.719678 -58.405510 -34.719254 -58.493269 -34.826853 -58.493705 -34.826669 -58.494002 -34.826495 -58.494226 - 34.826347 -58.493348 -34.825939 - 58.493250 -34.825973 -58.492892 -34.826558 -58.493082 -34.826655 -58.493154 - 34.826717 -58.493269 -34.826853
Martínez Moreno	Buenos Aires	Esteban Echeverría	El Jagüel	-58.404677 -34.719724 -58.404256 -34.720318 -58.405429 -34.720911 -58.405654 - 34.720639 -58.406234 -34.720512 - 58.406445 -34.720593 -58.406577 -34.720434 -58.407354 -34.720283 -58.407669 - 34.720272 -58.407910 -34.720239 - 58.408280 -34.720190 -58.408678 -34.719999 -58.409286 -34.720297 -58.410115 - 34.719217 -58.409191 -34.719293 - 58.408634 -34.719021 -58.408315 -34.719260 -58.407746 -34.719306 -58.407598 - 34.719423 -58.406801 -34.719081 - 58.406347 -34.719678 -58.405510 -34.719254 -58.493269 -34.826853 -58.493705 -34.826669 -58.494002 -34.826495 -58.494226 - 34.826347 -58.493348 -34.825939 - 58.493250 -34.825973 -58.492892 -34.826558 -58.493082 -34.826655 -58.493154 - 34.826717 -58.493269 -34.826853



*Ely*

*[Firma manuscrita]*



H. Cámara de Diputados de la Nación

Presidencia  
1919 y 3240-D-18  
OD 215  
113

Malvinas	Buenos Aires	Quilmes	Quilmes Oeste	58.334521 -34.748502, -58.333651 -34.748093 -58.332054 -34.749059, -58.333043 -34.747772 -58.332804 -34.747644, 58.332711 -34.749382 -58.334521 -34.748502, -58.333246 -34.750106 -58.331595
Mayor del Pino	Buenos Aires	Moreno	Cuartel V	-58.803077 -34.544504, -58.800278 -34.547315 -58.801374 -34.548037, -58.798338 -34.551226 -58.798973 -34.551604, 58.801120 -34.549442 -58.802000 -34.548451, -58.802150 -34.548537 -58.804812, 34.545848 -58.803856 -34.545242
Veinticuatro de Marzo	Buenos Aires	Quilmes	Bernal Oeste	-58.331848 -34.741594, -58.331480 -34.741388 -58.330987 -34.741126, -58.330870 -34.741160 -58.330517 -34.741539, 58.331849 -34.741594 -58.331501 -34.742102
Nueve de Agosto	Buenos Aires	Quilmes	Quilmes Oeste	-58.309357 -34.752843, -58.309511 -34.752596 -58.307998 -34.751458, -58.309140 -34.751854 -58.309267 -34.751594, 58.309802 -34.752113 -58.308191 -34.751160, -58.308615 -34.752410 -58.309511, 34.752596 -58.308981 -34.751898 -58.311337, 34.750498 -58.311159 -34.750428 58.309475 -34.749719, -58.308149 -34.749072 -58.311061 -34.750593, -58.309163 -34.749579 -58.309012 -34.748312, 58.309710 -34.747241 -58.311830 -34.748783
Veintisiete de Marzo	Buenos Aires	Quilmes	Quilmes Oeste	-58.331201 -34.759266, -58.330165 -34.758737 -58.329809 -34.759444, -58.329722 -34.759518 -58.330732 -34.760044, 58.330864 -34.759863 -58.331253 -34.759324
Marchetti II	Buenos Aires	Mercedes	Mercedes	-59.453796 -34.643667, -59.452482 -34.643924 -59.456785 -34.646708, -59.453796 -34.643667 -59.456827 -34.646508, 59.453139 -34.647116 -59.452866 -34.645535
Los Eucaliptus	Buenos Aires	Quilmes	Quilmes Oeste	-58.291562 -34.724905, -58.287602 -34.723008 -58.286367 -34.724661, -58.286947 -34.724960 -58.288042 -34.725459, 58.290787 -34.726533 -58.291562 -34.724905, -58.310256 -34.729705 -58.310263 -34.729814, -58.312294 -34.730872 -58.313893, 34.727176 -58.313771 -34.726901
Santa Catalina	Buenos Aires	Esteban Echeverría	Luis Guillón	-58.461263 -34.793602, -58.463065 -34.791252 -58.461360 -34.791045, -58.461621 -34.789991 -58.461034 -34.789703, 58.461263 -34.793602 -58.460444 -34.790546, -58.459990 -34.792907 -58.462232, 34.790061 -58.460752 -34.790082
Tres de Febrero	Buenos Aires	Lomas de Zamora	Ingeniero Budge	-58.440185 -34.745273, -58.441022 -34.744094 -58.435740 -34.741185, -58.436291 -34.741853 -58.437107 -34.742039, 58.437836 -34.743692 -58.438784 -34.744732, -58.438978 -34.744566 -58.440185
Cludad Jardín Santa Catalina	Buenos Aires	Lomas de Zamora	Ingeniero Budge	-58.477503 -34.734487, -58.478928 -34.733299 -58.475992 -34.733210, -58.475473 -34.733169 -58.475175 -34.733434, 58.477010 -34.734245 -58.477102 -34.734320
Villa Trinidad	Buenos Aires	Moreno	Trujil	-58.736304 -34.612486, -58.737307 -34.611737 -58.735582 -34.610188, -58.736682 -34.609280 -58.737941 -34.613922, 58.736657 -34.609410 -58.735600 -34.608327, -58.731443 -34.611529 -58.732435, 34.612394 -58.731985 -34.612714 58.731636 -34.614305 -58.735079 -34.613339
Juan Manuel de Rosas II	Buenos Aires	Lomas de Zamora	Santa Catalina	-58.483275 -34.733453, -58.478889 -34.733361 -58.478522 -34.733676, -58.478504 -34.733673 -58.478421 -34.733740, 58.478429 -34.733751 -58.477645 -34.734403, -58.481759 -34.736225 -58.483089
Los Cachorros	Buenos Aires	Pilar	Manuel Alberti	-58.770215 -34.436796, -58.768315 -34.435770 -58.766255 -34.438487, -58.769840 -34.440399 -58.769067 -34.441398, 58.769744 -34.441672 -58.771461 -34.441319, -58.772328 -34.440611 -58.773015, 34.439581 -58.769550 -34.437761
Gabriel Miró	Buenos Aires	Lomas de Zamora	Villa Fiorito	-58.443993 -34.716999, -58.442952 -34.717590 -58.442411 -34.718315, -58.442910 -34.718521 -58.443469 -34.718857, 58.443405 -34.719124 -58.444416 -34.719713, -58.444500 -34.719594 -58.444600, 34.719650 -58.445574 -34.720218 58.445440 -34.720403, -58.446078 -34.720798 -58.446450 -34.720305, -58.444814 -34.719292 -58.445130 -34.718871, 58.446863 -34.719959 -58.448605 -34.717825, -58.448541 -34.716570 -58.445870



EL



H. Cámara de Diputados de la Nación

Presidencia  
1919 y 3240-D-18  
OD 215  
114

2 de Abril II	Buenos Aires	La Matanza	Gregorio De Laferrere	-58.576893 -34.741633 , -58.575467 -34.740939 -58.574689 -34.741962 , -58.574819 34.742059 , -58.576056 -34.742682 -58.576893 -34.741633
La Cava	Buenos Aires	Lomas de Zamora	Villa Florito	-58.442392 -34.712949 , -58.442139 -34.712765 -58.441192 -34.712142 , -58.441142 34.712147 , -58.441156 -34.712081 58.440888 -34.711975 , -58.440857 -34.711980 -58.440822 -34.711937 , -58.440108 34.711520 , -58.439630 -34.711255 58.439030 -34.710917 , -58.437520 -34.712899 -58.435911 -34.712036 , -58.435311 34.711720 , -58.433819 -34.713641 58.432267 -34.715647 , -58.433299 -34.716171 -58.434207 -34.715790 , -58.436906 34.714939 , -58.437209 -34.715436 58.438013 -34.715881 , -58.437242 -34.716861 -58.439342 -34.717905 , -58.440737 34.716154 , -58.440972 -34.715804 -58.441480 -34.713855 , -58.441641 -34.713564
Perú y Paso de Los Andes	Buenos Aires	Malvinas Argentinas	Tierras Altas	-58.741504 -34.481423 , -58.740772 -34.481019 -58.740495 -34.480952 , -58.740165 34.481354 , -58.739906 -34.481269 58.739593 -34.481110 , -58.738787 -34.480704 -58.738243 -34.481300 , -58.738581 34.481427 , -58.739447 -34.481680 58.739460 -34.481749 , -58.739354 -34.481920 -58.739107 -34.482187 , -58.738829 34.482561 , -58.740151 -34.483208 58.740632 -34.482525 , -58.740792 -34.482342 -58.741139 -34.481893 , -58.741574
Villa Angela	Buenos Aires	Moreno	Trujil	-58.747259 -34.594719 , -58.747632 -34.594431 -58.747960 -34.594691 , -58.748231 34.594518 , -58.749039 -34.593861 58.749698 -34.594410 , -58.749790 -34.594336 -58.750433 -34.593890 , -58.749537 34.593083 , -58.748654 -34.593690 58.747723 -34.592830 , -58.746367 -34.593881 -59.423354 -34.633242 , -59.423148 -34.633243 -59.423100 -34.634783 , -59.423306 34.634792 , -59.423354 -34.633242
Calle 64 y Calle 15	Buenos Aires	Mercedes	Mercedes	-58.449052 -34.710412 , -58.450248 -34.708898 -58.451185 -34.707646 , -58.450881 34.707469 , -58.449745 -34.706846 58.440926 -34.706317 , -58.448541 -34.706110 -58.446697 -34.708127 , -58.446978 34.708299 , -58.447136 -34.708413 58.446337 -34.708634 , -58.449052 -34.710412 -59.429571 -34.658171 , -59.428595 -34.658303 -59.428932 -34.659327 , -59.429856 34.659106 , -59.429712 -34.658568
San José Obrero	Buenos Aires	Lomas de Zamora	Villa Florito	-58.322390 -34.682814 , -58.323655 -34.683904 -58.324117 -34.683566 , -58.323788 34.683282 , -58.325736 -34.681777 58.326599 -34.681097 , -58.329126 -34.679159 -58.328766 -34.678819 , -58.329311 34.678378 , -58.329020 -34.678164 58.328688 -34.677825 , -58.325840 -34.680045 -58.323722 -34.681668 , -58.322390
Estación Mercedes	Buenos Aires	Mercedes	Mercedes	-58.653935 -34.497317 , -58.653619 -34.497052 -58.653284 -34.497298 , -58.653374 34.497448 , -58.653582 -34.497594 58.653286 -34.497843 , -58.653528 -34.497975 -58.653485 -34.498028 , -58.653639 34.498147 , -58.653710 -34.498094 58.653847 -34.498239 , -58.653999 -34.498371 -58.654144 -34.498252 , -58.653989 34.498069 , -58.653833 -34.497890 58.653843 -34.497695 , -58.653984 -34.497670 -58.653799 -34.497489 , -58.653935 34.497317 , -58.653055 -34.497220 , -58.652797 34.497016 , -58.652636 -34.497138
Tierra Verde	Buenos Aires	Avellaneda	Sarandí	-58.864984 -34.646937 , -58.864005 -34.647918 -58.865241 -34.648732 , -58.866255 34.647731 , -58.867807 -34.647153 58.866626 -34.646282 , -58.865712 -34.647291 -58.864984 -34.646937
Rawson y Matoso	Buenos Aires	Malvinas Argentinas	Sourdeaux	-58.609274 -34.688030 , -58.608896 -34.688505 -58.608219 -34.688923 , -58.608571 34.689227 , -58.609122 -34.688785 58.609642 -34.688336 , -58.609610 -34.688259 -58.609274 -34.688030
Villa Escobar	Buenos Aires	Moreno	Francisco Álvarez	
Los Prados	Buenos Aires	La Matanza	Villa Luzuriaga	



EL



H. Cámara de Diputados de la Nación

Presidencia

1919 y 3240-D-18

OD 215

115

Unión y Libertad	Buenos Aires	Lomas de Zamora	Villa Albertina	-58.464421 -34.745871 -58.465569 -34.744240 -58.464737 -34.743844 -58.459607 34.750804 -58.459983 -34.750978 58.460616 -34.750121 -58.461900 -34.748445 -58.462340 -34.748665 -58.463337 34.747343 -58.463719 -34.746790 58.463964 -34.746438 -58.464421 -34.745871
Barrio Parque 1	Buenos Aires	Moreno	Paso Del Rey	-58.754807 -34.621001 -58.755859 -34.620175 -58.756474 -34.620687 -58.755210 34.620686 -58.755397 -34.621534 58.758474 -34.620687 -58.755274 -34.620242 -58.494335 -34.732030 -58.501227 -34.722961 -58.500535 -34.722851 -58.500172 34.722966 -58.498244 -34.723253 58.495687 -34.724921 -58.494808 -34.724869 -58.493962 -34.724884 -58.493607 34.725693 -58.493898 -34.725863 58.492388 -34.727899 -58.490373 -34.728445 -58.487962 -34.729301 -58.487172 34.729672 -58.490138 -34.732190 58.490482 -34.731865 -58.491397 -34.732428 -58.490867 -34.732806 -58.492461
Barrio L	Buenos Aires	Lomas de Zamora	Villa Albertina	-58.460010 -34.750957 -58.460011 -34.750900 -58.460520 -34.751221 -58.460637 34.751220 -58.461670 -34.751623 58.462344 -34.750721 -58.462518 -34.750713 -58.464474 -34.751609 -58.465172 34.750702 -58.467917 -34.752122 58.468165 -34.751779 -58.462260 -34.748801 -58.462332 -34.748681 -58.461806
526 y 135	Buenos Aires	La Plata	San Carlos	-58.006569 -34.922546 -58.005653 -34.921693 -58.006100 -34.922102 -58.005551 34.921610 -58.005845 -34.921417 58.005554 -34.921141 -58.005298 -34.921285 -58.005360 -34.921855 -58.005373 34.922082 -58.005446 -34.922233 58.005721 -34.922547 -58.006102 -34.922890 -58.006569 -34.922546 -58.005203 34.921984 -58.005213 -34.921737 58.005183 -34.921440 -58.005171 -34.921340 -58.681698 -34.419221 -58.678979 -34.417445 -58.678644 -34.417550 -58.678146 34.418197 -58.678454 -34.418359 58.679746 -34.419032 -58.681842 -34.420186 -58.682138 -34.419771 -58.681549
Fray Luis Beltrán y La Rioja	Buenos Aires	Tigre	Benavídez	-58.438349 -34.752132 -58.438626 -34.751946 -58.438433 -34.751507 -58.438048 34.750379 -58.437493 -34.751111 58.438349 -34.752132 -58.437120 -34.751627 -58.459646 -34.751674 -58.458482 -34.753228 -58.459736 -34.753889 -58.460940 34.752193 -58.460287 -34.751931 58.459914 -34.751782 -58.459646 -34.751674 -58.459770 -34.751718 -58.460432
Pfizer	Buenos Aires	Moreno	Trujil	-58.758633 -34.614323 -58.758682 -34.614296 -58.759785 -34.613468 -58.759188 34.612879 -58.758039 -34.611758
El Triángulo 2	Buenos Aires	La Matanza	González Catán	-58.639442 -34.767255 -58.640061 -34.767393 -58.639973 -34.767246 -58.637996 34.766680 -58.636072 -34.766125 58.636072 -34.766289 -58.637654 -34.767633 -58.637761 -34.767586 -58.638026 34.767509 -58.638338 -34.767416 58.638588 -34.767348 -58.639218 -34.767272 -58.639442 -34.767255 -58.638891
Guaviravi y Avenida Antártida Argentina	Buenos Aires	La Matanza	Isidro Casanova	-58.566153 -34.734000 -58.566479 -34.734978 -58.566153 -34.734000 -58.567089 34.735081 -58.565957 -34.734866 58.567556 -34.734718 -58.567373 -34.734212
Luján	Buenos Aires	Avellaneda	Gerli	-58.353115 -34.693410 -58.352267 -34.694087 -58.350390 -34.695087 -58.351881 34.693775 -58.351211 -34.694366 58.351336 -34.695874 -58.351911 -34.696316 -58.351851 -34.697064 -58.351297 34.697523 -58.351083 -34.697608 58.351472 -34.698572 -58.350678 -34.697902 -58.352674 -34.697696 -58.353211 34.697237 -58.352450 -34.696536 58.353476 -34.695762 -58.352693 -34.695011 -58.353139 -34.694692 -58.354289 34.694640 -58.353545 -34.694066 58.353594 -34.693914 -58.353678 -34.695133



EL



H. Cámara de Diputados de la Nación

Presidencia

1919 y 3240-D-18

OD 215

116

José Hernández	Buenos Aires	La Matanza	Tapiales	-58.490816 -34.717157 -58.490528 -34.717005 -58.490241 -34.716902 -58.489109 - 34.716893 -58.488838 -34.717059 - 58.488776 -34.717108 -58.488959 -34.717342 -58.488992 -34.717314 -58.489743 - 34.718043 -58.489598 -34.716899 -
La Juanita	Buenos Aires	La Matanza	Rafael Castillo	-58.625842 -34.739930 -58.626391 -34.740404 -58.626784 -34.740746 -58.625594 - 34.739727 -58.625142 -34.739340 - 58.624554 -34.738838 -58.623808 -34.739421 -58.625314 -34.740711 -58.624415 - 34.739964 -58.625439 -34.740813 - 58.625519 -34.740857 -58.626052 -34.741318 -58.649582 -34.744196 -58.644161 -34.746503 -58.649582 -34.744196 -58.648418 - 34.743197 -58.645401 -34.747504
René Salamanca	Buenos Aires	La Matanza	González Catán	-58.430604 -35.036259 -58.426258 -35.032387 -58.424047 -35.034076 -58.424944 - 35.034879 -58.426900 -35.034769 - 58.425729 -35.035668 -58.426624 -35.036401 -58.428206 -35.037809 -58.428206 - 35.037809 -58.426041 -35.034056
Biocca	Buenos Aires	San Vicente	San Vicente	-58.641340 -34.741388 -58.642240 -34.740702 -58.646702 -34.744492 -58.650110 - 34.741868 -58.649171 -34.741065 - 58.652715 -34.738238 -58.651549 -34.737422 -58.651470 -34.737097 -58.649716 - 34.735527 -58.649528 -34.735224 - 58.649103 -34.735337 -58.645662 -34.738084 -58.643870 -34.736615 -58.639734 -
La Jabonera	Buenos Aires	La Matanza	La Tablada	-58.516270 -34.667512 -58.516358 -34.685530 -58.517384 -34.687787 -58.516339 - 34.686771 -58.516287 -34.686780 -
Presidente Ibáñez	Buenos Aires	Morón	Morón	-58.615971 -34.680148 -58.617104 -34.679302 -58.618076 -34.678601 -58.618689 - 34.678116 -58.617563 -34.677132 - 58.615556 -34.678761 -58.614927 -34.676232 -58.614761 -34.678368 -58.615382 - 34.678886 -58.614946 -34.679219 -
Justo Villegas	Buenos Aires	La Matanza	San Justo	-58.554979 -34.707999 -58.554419 -34.707505 -58.554094 -34.707726 -58.552996 - 34.708613 -58.553025 -34.708647 - 58.554317 -34.708489 -58.554886 -34.708255
Arroyo Las Tunas	Buenos Aires	Tigre	General Pacheco	-58.666880 -34.447313 -58.666902 -34.447189 -58.667030 -34.447061 -58.667474 - 34.446940 -58.667175 -34.446092 - 58.666955 -34.445300 -58.666488 -34.445446 -58.666719 -34.446220 -58.666824 - 34.446683 -58.666735 -34.447189 - 58.666676 -34.447503 -58.666622 -34.448224 -58.666724 -34.448682 -58.667177 - 34.448575 -58.666880 -34.447313 -58.662562 34.438249 -58.661189 -34.438553 - 58.659683 -34.438936 -58.659429 -34.438738 -58.659287 -34.438659 -58.658634 - 34.438788 -58.658709 -34.438939 - 58.658928 -34.439200 -58.659178 -34.439487 -58.659396 -34.439743 -58.659854 - 34.440375 -58.659992 -34.440445 - 58.660401 -34.440707 -58.661246 -34.440494 -58.662025 -34.440318 -58.662572 - 34.441743 -58.662914 -34.441671 - 58.663340 -34.442864 -58.663693 -34.442738 -58.663720 -34.442446 -58.663360 - 34.441553 -58.663683 -34.441430 58.663154 -34.439970 -58.662795 -34.438926 -58.662562 -34.438249 -58.662772 - 34.438777 -58.665965 -34.444995 -58.665667 34.444119 -58.665559 -34.443943 58.665075 -34.444092 -58.665067 -34.444198
Nuevo Primavera	Buenos Aires	La Matanza	González Catán	-58.643206 -34.744320 -58.644982 -34.745829 -58.646645 -34.744500 -58.642246 - 34.740736 -58.640549 -34.742061 - 58.641374 -34.742774 -58.643206 -34.744320 -58.575672 -34.714955 -58.574755 -34.714054 -58.574695 -34.713962 -58.573804 - 34.713159 -58.573003 -34.713715 - 58.573927 -34.714652 -58.573673 -34.714866 -58.574554 -34.715667 -58.574614 - 34.715816 -58.575646 -34.716806 - 58.576174 -34.716488 -58.576759 -34.715966
San Alberto	Buenos Aires	La Matanza	Isidro Casanova	-58.575672 -34.714955 -58.574755 -34.714054 -58.574695 -34.713962 -58.573804 - 34.713159 -58.573003 -34.713715 - 58.573927 -34.714652 -58.573673 -34.714866 -58.574554 -34.715667 -58.574614 - 34.715816 -58.575646 -34.716806 - 58.576174 -34.716488 -58.576759 -34.715966



*Ely*

*[Firma manuscrita]*



H. Cámara de Diputados de la Nación

Presidencia  
1919 y 3240-D-18  
OD 215  
117

Los Ceibos II	Buenos Aires	La Matanza	González Catán	-58.623259 -34.807431 -58.623149 -34.806796 -58.623082 -34.806688 -58.623040 34.806489 -58.622875 -34.806124 58.622555 -34.805962 -58.621990 -34.805993 -58.621304 -34.805714 -58.621148 34.805513 -58.621096 -34.804905 58.623952 -34.803265 -58.628045 -34.799921 -58.628974 -34.799229 -58.630300 34.800385 -58.629552 -34.801090 58.628826 -34.801666 -58.630356 -34.802912 -58.629097 -34.804174 -58.628149 34.805108 -58.627247 -34.806003 58.626622 -34.806596 -58.625139 -34.808043 -58.623862 -34.807620 -58.623383 34.807515 -58.623259 -34.807431 -58.631765 34.797004 -58.630853 -34.797744 -58.623348 -34.798002 -58.623237 -34.797306 -58.644030 -34.731050 -58.641940 -34.732624 -58.641397 -34.733109 -58.643179 34.734575 -58.643328 -34.734548 58.644116 -34.735192 -58.643130 -34.735937 -58.643974 -34.736601 -58.645418 34.735480 -58.645453 -34.735424
Intendente Federico Russo	Buenos Aires	La Matanza	González Catán	-58.676606 -34.765501 -58.674508 -34.767054 -58.671603 -34.764607 -58.668256 34.767319 -58.668167 -34.767400 58.667124 -34.768260 -58.669027 -34.769906 -58.670361 -34.769277 -58.671046 34.769117 -58.671711 -34.768864 58.675529 -34.767969 -58.672709 -34.766390 -58.623341 -34.723012 -58.622710 -34.723444 -58.623916 -34.724493 -58.622968 34.723688 -58.625047 -34.723619 58.623509 -34.723031 -58.623943 -34.722694 -58.623341 -34.723012
El Cencerro	Buenos Aires	La Matanza	González Catán	-58.645001 -34.485239 -58.645159 -34.485064 -58.644670 -34.484258 -58.644483 34.484094 -58.643456 -34.484409 58.643928 -34.483820 -58.644351 -34.484902 -58.644268 -34.484843 -58.644527 34.484984 -58.644491 -34.484980 58.645001 -34.485239
Veinte de Diciembre	Buenos Aires	La Matanza	Rafael Castillo	-58.627415 -34.717450 -58.625441 -34.715728 -58.624873 -34.715252 -58.624048 34.715887 -58.623043 -34.716690 58.624269 -34.718916 -58.624475 -34.719002 -58.624819 -34.719401 -58.622402 34.717219 -58.626642 -34.718085
Lacroze y Reconquista	Buenos Aires	Tigre	Don Torcuato	-58.645556 -34.753381 -58.646130 -34.753888 -58.646732 -34.754362 -58.646847 34.754424 -58.649178 -34.756385 58.648131 -34.751336 -58.651645 -34.754318
San Cayetano II	Buenos Aires	La Matanza	Rafael Castillo	-58.639660 -34.734405 -58.643630 -34.731262 -58.642351 -34.730196 -58.642301 34.730022 -58.639430 -34.727496 58.639660 -34.734405 -58.635383 -34.730642
La Lomita	Buenos Aires	La Matanza	González Catán	-58.544293 -34.666491 -58.542747 -34.666055 -58.542383 -34.666407 -58.543426 34.667309 -58.544293 -34.666491
El Trébol	Buenos Aires	La Matanza	Rafael Castillo	-58.574486 -34.670540 -58.573812 -34.669933 -58.573226 -34.670378 -58.573900 34.670280 -58.574486 -34.670540
Corrientes y Arroyo Claro	Buenos Aires	Tigre	Benavidez	-58.680136 -34.413731 -58.679961 -34.413948 -58.679799 -34.414382 -58.680590 34.414991 -58.680890 -34.414657 58.680763 -34.414327 -58.680367 -34.413857
Rancho Grande San Lorenzo	Buenos Aires	Avellaneda	Zona De Reserva	-58.302396 -34.687694 -58.303288 -34.686883 -58.302115 -34.685941 -58.301307 34.687271 -58.300690 -34.687721 58.300575 -34.687762 -58.300247 -34.688714 -58.300587 -34.688427 -58.300940 34.688766 -58.302092 -34.689096 58.301308 -34.689700 -58.302085 -34.690380 -58.304790 -34.688213 -58.304070 34.687591 -58.303086 -34.688277 58.302396 -34.687694 -58.299796 -34.688339 -58.301353 -34.688449 -58.300739
Ocho de Octubre	Buenos Aires	San Vicente	San Vicente	-58.408579 -35.019961 -58.405777 -35.018282 -58.407088 -35.016771 -58.405091 35.015531 -58.403104 -35.017832 58.404088 -35.018418 -58.403409 -35.019166 -58.407195 -35.021472 -58.408579
La Laurita	Buenos Aires	San Vicente	Alejandro Korn	-58.396793 -34.989564 -58.397764 -34.988448 -58.396294 -34.990167 -58.397292 34.990723 -58.397285 -34.989006 58.395729 -34.988953 -58.398766 -34.989004 -58.396199 -34.988397 -58.397764



*EL*



H. Cámara de Diputados de la Nación

Presidencia

1919 y 3240-D-18

OD 215

118

Nuestro Futuro	Buenos Aires	La Matanza	González Catán	-58.596379 -34.782217, -58.594399 -34.780523 -58.592440 -34.778881 -58.590174 34.780736 -58.592094 -34.782333 58.594097 -34.784023 -58.596379 -34.782217
Danubio	Buenos Aires	La Matanza	Isidro Casanova	-58.571943 -34.711613, -58.571820 -34.711364 -58.570590 -34.710282 -58.570356 34.710418 -58.571598 -34.711866 58.571773 -34.712064 -58.572716 -34.712311 -58.572716 -34.712311 -58.572257
Santa Rita	Buenos Aires	La Matanza	González Catán	-58.663596 -34.768536, -58.665137 -34.766619 -58.664429 -34.770412 -58.663035 34.770852 -58.664114 -34.770342 58.662849 -34.770743 -58.664251 -34.770238 -58.665722 -34.766163 -58.660934 34.768545 -58.667097 -34.768261 58.663363 -34.770587 -58.664369 -34.769177 -58.662652 -34.770924 -58.667026 34.768320 -58.663237 -34.771420 58.664247 -34.765887 -58.663944 -34.769553 -58.663237 -34.771420 -58.664400 34.767918 -58.661067 -34.767809
Costa Azul	Buenos Aires	La Matanza	González Catán	-58.608728 -34.787423, -58.609099 -34.787153 -58.609814 -34.787488 -58.609947 34.787144 -58.610238 -34.787395 58.610825 -34.786978 -58.611823 -34.787825 -58.612310 -34.787433 -58.610726 34.786059 -58.609201 -34.784761 58.608310 -34.785316 -58.608280 -34.785416 -58.607409 -34.785943 -58.607066 34.786065 -58.606843 -34.786199 58.608070 -34.787345 -58.608281 -34.787454 -58.729314 -34.596583 -58.727986 -34.596483 -58.729904 -34.595077 -58.729431 34.596691 -58.728594 -34.597048 58.730688 -34.595743 -58.728860 -34.596841 -58.728804 -34.595077
Trujil 3	Buenos Aires	Moreno	Trujil	-58.482329 -34.722090, -58.483469 -34.723321 -58.480870 -34.722675 -58.483469 34.723321 -58.483304 -34.723849 58.482950 -34.724894 -58.480574 -34.723019 -58.482099 -34.724672 -58.480924 34.722436 -58.481029 -34.722617 58.481388 -34.722319 -58.483539 -34.722956 -58.483461 -34.722802 -58.483453 34.722239 -58.480715 -34.722748 58.480475 -34.722889 -58.482794 -34.724952 -58.664142 -34.791481 -58.663632 -34.791198 -58.663274 -34.791056 -58.662665 34.790895 -58.661914 -34.790729 58.661049 -34.790520 -58.660703 -34.790423 -58.659819 -34.789829 -58.658762 34.789797 -58.652508 -34.794826 58.651670 -34.795546 -58.649184 -34.797447 -58.650895 -34.790888 -58.654176 34.796249 -58.655163 -34.797087 -58.600915 -34.778580 -58.597980 -34.776090 -58.596771 -34.777049 -58.599683 34.779533 -58.600915 -34.778580
La Isla	Buenos Aires	La Matanza	Tapiales	-58.646705 -34.754418, -58.645848 -34.753735 -58.645225 -34.753196 -58.644281 34.752407 -58.641771 -34.754419 58.644172 -34.756466 -58.646705 -34.754418 -58.812712 -34.668967 -58.812669 -34.669074 -58.813729 -34.671045 -58.813826 34.671918 -58.816967 -34.671094 58.816988 -34.671000 -58.816421 -34.669666 -58.816322 -34.669544 -58.815828 34.668180 -58.815749 -34.668114 -58.558001 -34.708463 -58.557885 -34.708238 -58.553212 -34.708808 -58.553088 34.708918 -58.556883 -34.710912 58.557244 -34.710349 -58.557460 -34.710048 -58.557953 -34.709642 -58.557764 34.709385 -58.557817 -34.709227
Nicoll	Buenos Aires	La Matanza	Virrey Del Pino	-58.600915 -34.778580, -58.597980 -34.776090 -58.596771 -34.777049 -58.599683 34.779533 -58.600915 -34.778580
Independencia	Buenos Aires	La Matanza	González Catán	-58.646705 -34.754418, -58.645848 -34.753735 -58.645225 -34.753196 -58.644281 34.752407 -58.641771 -34.754419 58.644172 -34.756466 -58.646705 -34.754418
El Dorado	Buenos Aires	La Matanza	González Catán	-58.646705 -34.754418, -58.645848 -34.753735 -58.645225 -34.753196 -58.644281 34.752407 -58.641771 -34.754419 58.644172 -34.756466 -58.646705 -34.754418
Rififi	Buenos Aires	Moreno	Moreno	-58.812712 -34.668967, -58.812669 -34.669074 -58.813729 -34.671045 -58.813826 34.671918 -58.816967 -34.671094 58.816988 -34.671000 -58.816421 -34.669666 -58.816322 -34.669544 -58.815828 34.668180 -58.815749 -34.668114
Puerta de Hierro	Buenos Aires	La Matanza	San Justo	-58.558001 -34.708463, -58.557885 -34.708238 -58.553212 -34.708808 -58.553088 34.708918 -58.556883 -34.710912 58.557244 -34.710349 -58.557460 -34.710048 -58.557953 -34.709642 -58.557764 34.709385 -58.557817 -34.709227



85

*[Firma manuscrita]*





H. Cámara de Diputados de la Nación


Presidencia

1919 y 3240-D-18

OD 215

119

La Palangana	Buenos Aires	La Matanza	Gregorio De Laferrere	-58.569324 -34.750474 -58.568746 -34.755939 -58.569156 -34.746645 -58.567639 - 34.753224 -58.570467 -34.743683 - 58.569280 -34.749848 -58.569392 -34.748227 -58.569260 -34.750507 -58.567296 - 34.752009 -58.570467 -34.743683 - 58.569395 -34.745472 -58.565037 -34.747357 -58.563799 -34.744236 -58.569312 - 34.751182 -58.564392 -34.745971 - 58.569300 -34.746006 -58.569371 -34.749113 -58.571847 -34.755482 -58.567098 - 34.741822 -58.570613 -34.756382 - 58.569784 -34.756876 -58.569371 -34.749838 -58.569378 -34.751861 -58.569364 - 34.745511 -58.569386 -34.746756 - 58.567552 -34.751326 -58.569371 -34.751326
Latinoamérica	Buenos Aires	La Matanza	Rafael Castillo	-58.631248 -34.733265 -58.631248 -34.733265 -58.624414 -34.738706 -58.636022 - 34.737366 -58.629232 -34.742735
Pelupo	Buenos Aires	La Matanza	Villa Luzuriaga	-58.599857 -34.674824 -58.600352 -34.674152 -58.602182 -34.675656 -58.602210 - 34.675769 -58.602063 -34.675962 - 58.601940 -34.676054 -58.601756 -34.676038 -58.601732 -34.676089 -58.600941 - 34.676731 -58.600508 -34.676394 - 58.600136 -34.676095 -58.600045 -34.675780 -58.600041 -34.675766 -58.600088 - 34.675612 -58.600401 -34.675304 - 58.599891 -34.675767 -58.599895 -34.675086
Palito	Buenos Aires	La Matanza	San Justo	-58.550067 -34.698704 -58.550282 -34.701942 -58.548791 -34.699693 -58.548356 - 34.700070 -58.550282 -34.701942
Villa 21	Buenos Aires	La Matanza	San Justo	-58.572939 -34.698316 -58.571802 -34.697297 -58.570659 -34.698149 -58.571782 - 34.699155 -58.572939 -34.698316
Sarmiento	Buenos Aires	La Matanza	La Tablada	-58.518365 -34.670522 -58.517745 -34.670010 -58.518198 -34.669610 -58.518809 - 34.670101 -58.518365 -34.670522
Santos Vega	Buenos Aires	La Matanza	Lomas Del Mirador	-58.542819 -34.672990 -58.540701 -34.670793 -58.542833 -34.672937 -58.541841 - 34.673708 -58.542915 -34.672942 - 58.540589 -34.670784 -58.539069 -34.671930 -58.539349 -34.671549 -58.539401 - 34.671643 -58.541841 -34.673708 - 58.540376 -34.670632 -58.541150 -34.670437
Chicana e Iwanowski	Buenos Aires	La Matanza	La Tablada	-58.538865 -34.693886 -58.538310 -34.693385 -58.538245 -34.693292 -58.537719 - 34.692834 -58.537508 -34.692999 - 58.538651 -34.694042 -58.538865 -34.693886
Cascallares 2	Buenos Aires	Moreno	La Reja	-58.823182 -34.677460 -58.818664 -34.683875 -58.818997 -34.683807 -58.818762 - 34.683930 -58.818664 -34.683875 - 58.823774 -34.678867 -58.816741 -34.679239
El Porvenir	Buenos Aires	La Matanza	Rafael Castillo	-58.622659 -34.732027 -58.624124 -34.730834 -58.623479 -34.730288 -58.623452 - 34.730268 -58.623441 -34.730241 - 58.622866 -34.729759 -58.622805 -34.729680 -58.622171 -34.729161 -58.620662 - 34.730378 -58.622659 -34.732027
Arroyo Morón	Buenos Aires	Hurlingham	Hurlingham	-58.620685 -34.605122 -58.621668 -34.604158 -58.621649 -34.604135 -58.621639 - 34.604132 -58.621640 -34.604106 - 58.621645 -34.603986 -58.621646 -34.603954 -58.621663 -34.603566 -58.621668 - 34.603411 -58.621670 -34.603366 - 58.621744 -34.603157 -58.621856 -34.603043 -58.621941 -34.602962 -58.621712 - 34.602765 -58.621537 -34.602870 58.621404 -34.603221 -58.621251 -34.603699 -58.621105 -34.604133 -58.620945 - 34.604422 -58.620658 -34.604688
Santa Clara	Buenos Aires	La Matanza	San Justo	-58.575406 -34.698283 -58.575926 -34.697885 -58.574889 -34.696919 -58.574347 - 34.697283 -58.575406 -34.698283 -58.576124 34.698389 -58.575559 -34.698847 - 58.575760 -34.699041 -58.575468 -34.699273 -58.575344 -34.699137 -58.575041 - 34.699359 -58.575373 -34.699640 - 58.575444 -34.699604 -58.575475 -34.699615 -58.575726 -34.699436 -58.575788 - 34.699525 -58.576017 -34.699768 - 58.576335 -34.699508 -58.575858 -34.699035 -58.576063 -34.698866 -58.576585 - 34.699349 -58.576919 -34.699089 - 58.576306 -34.698531 -58.576971 -34.698111



25



H. Cámara de Diputados de la Nación

Presidencia  
1919 y 3240-D-18  
OD 215  
120

Tuyutí	Buenos Aires	La Matanza	Tapiales	-58.505625 -34.701987 -58.505130 -34.701562 -58.504574 -34.701965 -58.505058 - 34.702407 -58.505625 -34.701987 -58.504784 34.701640 -58.504490 -34.701373 58.504427 -34.701416 -58.503924 -34.701793 -58.504218 -34.702060 -58.504784 -
Cascallares 1	Buenos Aires	Moreno	La Reja	-58.822184 -34.674906 -58.822184 -34.674906 -58.823610 -34.674101 -58.822052 - 34.674554 -58.823755 -34.674470 -
Saavedra Lamas II	Buenos Aires	José C. Paz	José C. Paz	-58.809432 -34.509213 -58.809349 -34.509228 -58.808359 -34.510202 -58.807948 - 34.510747 -58.805577 -34.513002 - 58.805170 -34.513414 -58.806659 -34.514405 -58.807325 -34.513780 -58.809568 - 34.511596 -58.809975 -34.511826 - 58.810104 -34.511684 -58.810694 -34.511141 -58.810249 -34.510800 -58.810843 -
Sin Nombre	Buenos Aires	Tigre	Benavídez	-58.697877 -34.418472 -58.697339 -34.419186 -58.695295 -34.418369 -58.693778 - 34.420200 -58.700007 -34.423498 - 58.700063 -34.423347 -58.699761 -34.422957 -58.702739 -34.418999 -58.700908 - 34.418083 -58.699829 -34.419436 -
Roosevelt 1	Buenos Aires	José C. Paz	José C. Paz	-58.800445 -34.515881 -58.800441 -34.515768 -58.797717 -34.516225 -58.798167 - 34.516543 -58.799142 -34.517173 - 58.800445 -34.515881 -58.799050 -34.514816 -58.801420 -34.517336 -58.799249 -34.519348 -58.801058 -34.520629 -58.803400 - 34.518326 -58.802944 -34.518030 - 58.802479 -34.517871 -58.802093 -34.517880 -58.801974 -34.517979 -58.801812 - 34.517870 -58.801832 -34.517203 -
San Agustín	Buenos Aires	José C. Paz	José C. Paz	-58.799267 -34.524379 -58.798123 -34.527695 -58.796857 -34.526804 -58.798152 - 34.527835 -58.798924 -34.528325 - 58.798262 -34.526559 -58.799714 -34.527519 -58.799917 -34.524864 -58.799267 -
San Attilio	Buenos Aires	José C. Paz	José C. Paz	-58.816683 -34.505572 -58.817495 -34.504895 -58.817318 -34.504754 -58.818808 - 34.503444 -58.819183 -34.503183 - 58.819758 -34.502994 -58.819851 -34.502583 -58.819519 -34.502262 -58.819134 - 34.501965 -58.815109 -34.503092 - 58.815072 -34.503334 -58.814752 -34.503696 -58.814415 -34.504035 -58.819879 -
San Pantaleón II	Buenos Aires	José C. Paz	José C. Paz	-58.805137 -34.513434 -58.803887 -34.514732 -58.804926 -34.515485 -58.805137 - 34.513434 -58.806241 -34.514192 -
Malvinas Argentinas	Buenos Aires	Ituzaingó	Villa Udaondo	-58.715596 -34.612758 -58.714617 -34.611909 -58.713400 -34.612889 -58.714359 - 34.613761 -58.715596 -34.612758 -
Cortejarena	Buenos Aires	Moreno	La Reja	-58.836715 -34.622331 -58.837157 -34.625237 -58.838114 -34.625083 -58.838986 - 34.624939 -58.841220 -34.624261 - 58.837375 -34.621682 -58.836715 -34.622331 -58.839954 -34.625618 -58.838592 -
Arroyo Finochetto	Buenos Aires	La Matanza	González Catán	-58.608092 -34.771011 -58.608443 -34.770682 -58.610077 -34.765721 -58.609722 - 34.765497 -58.609078 -34.766814 - 58.609168 -34.767520 -58.609009 -34.767758 -58.609328 -34.768100 -58.608247 - 34.769869 -58.607738 -34.770685 - 58.607007 -34.770932 -58.606546 -34.771678 -58.609151 -34.769163 -58.609251 - 34.769154 -58.609516 -34.768788 - 58.609565 -34.768630 -58.609746 -34.766432 -58.609796 -34.768250 -58.609739 - 34.766913 -58.609783 -34.766859 - 58.610077 -34.765721 -58.608867 -34.769688 -58.608909 -34.769575 -58.607519 - 34.771227 -58.608761 -34.770083 -
Las Margaritas	Buenos Aires	Merlo	Pontevedra	-58.717976 -34.732088 -58.719017 -34.731363 -58.723158 -34.732575 -58.720274 - 34.732479 -58.721704 -34.731334 58.719661 -34.735416 -58.720981 -34.734401 -58.719661 -34.735416 -58.716870 -
Pueyrredón	Buenos Aires	José C. Paz	José C. Paz	-58.761758 -34.534840 -58.763280 -34.535599 -58.764271 -34.534329 -58.764136 - 34.534265 -58.763616 -34.534039 - 58.763556 -34.534022 -58.762696 -34.533691 -



EL



H. Cámara de Diputados de la Nación

Presidencia  
1919 y 3240-D-18  
OD 215  
121

Table with 4 columns: Province, City, City, and a list of numbers. Rows include La Unión, América Latina, Provincias Unidas, Viena, La Cava, El Celbo, Mirador de Altube II, San Cayetano, Villa Coli, Los Molinos, Güemes, Esperanza, La Victoria, Dimini, and Sin Nombre.



Handwritten signature and a pen nib illustration.



H. Cámara de Diputados de la Nación

Presidencia  
1919 y 3240-D-18  
OD 215  
122

La Latita	Buenos Aires	Moreno	Trujúl	-58.741365 -34.590496, -58.741172 -34.590400 -58.740996 -34.590563 -58.740916 - 34.590832 -58.741012 -34.590950 - 58.740913 -34.591029 -58.740778 -34.591414 -58.740984 -34.591401 -58.741421 - 34.591370 -58.740840 -34.591280 -
Argentino	Buenos Aires	San Pedro	San Pedro	-59.682068 -33.681973, -59.681026 -33.680802 -59.679479 -33.681702 -59.680015 - 33.682329 -59.679275 -33.682748 - 59.679736 -33.681373, -59.682068 -33.681973 -59.680798 -33.682751
La Portefa 2	Buenos Aires	Moreno	Moreno	-58.806919 -34.678897, -58.807574 -34.677051 -58.808295 -34.676745 -58.808322 - 34.674697 -58.808162 -34.672399 - 58.808119 -34.671946, -58.808279 -34.671528 -58.811432 -34.671648 -58.813065 - 34.671756 -58.813289 -34.671632 - 58.812536 -34.671257, -58.811666 -34.670257 -58.811488 -34.669682 -58.812764 - 34.669523 -58.811970 -34.667468 - 58.808811 -34.668364, -58.802750 -34.674502 -58.803206 -34.674601 -58.804607 -
Madariaga y Diagonal San Clemente	Buenos Aires	La Costa	San Bernardo	-56.686261 -36.710543, -56.686262 -36.709616 -56.685517 -36.709555 -56.685455 - 36.710293 -56.685353 -36.710356 - 56.686261 -36.710543, -56.685353 -36.710883
La Quinta	Buenos Aires	Esteban Echeverría	Nueve De Abril	-58.491219 -34.762724, -58.490214 -34.764085 -58.489782 -34.764691 -58.489727 - 34.764813 -58.490815 -34.765407 - 58.492503 -34.766122, -58.493475 -34.764777 -58.492238 -34.764185 -58.492740 - 34.763493 -58.491610 -34.762942 -
Las Cañitas	Buenos Aires	Esteban Echeverría	Monte Grande	-58.472616 -34.794907, -58.474294 -34.792727 -58.473014 -34.791993 -58.471254 - 34.794171 -58.472616 -34.794907
Sarmiento	Buenos Aires	Esteban Echeverría	Nueve De Abril	-58.503586 -34.745073, -58.500111 -34.742168 -58.510126 -34.747361 -58.512119 - 34.744649 -58.507490 -34.742789 - 58.501155 -34.740614, -58.501082 -34.740708 -58.500968 -34.740645 -58.500489 - 34.741715 -58.500338 -34.741641 -
El Gaucho	Buenos Aires	Esteban Echeverría	Nueve De Abril	-58.501296 -34.749176, -58.499402 -34.751759 -58.501516 -34.752813 -58.504815 - 34.754413 -58.506017 -34.752747 - 58.506725 -34.751900, -58.501296 -34.749176 -58.493174 -34.783026, -58.502189 -34.787703 -58.502163 -34.787841 -58.502675 - 34.788112 -58.503316 -34.788263 - 58.503808 -34.787940, -58.503977 -34.787204 -58.503596 -34.786572 -58.504002 - 34.786184 -58.503875 -34.785597 - 58.503361 -34.784926, -58.502019 -34.784630 -58.503521 -34.783796 -58.503292 - 34.783677 -58.503442 -34.783436 - 58.503585 -34.783331, -58.503878 -34.781313 -58.503634 -34.781055 -58.502744 - 34.780378 -58.502029 -34.779359 - 58.501624 -34.779005 -58.500371 -34.778926
Santa Fe y Madariaga	Buenos Aires	La Costa	San Bernardo	-56.685900 -36.706272, -56.686450 -36.706293 -56.686519 -36.705490 -56.685458 - 36.705425 -56.685439 -36.705749 - 56.685900 -36.706272, -56.685961 -36.705765 -58.487940 -34.745953, -58.485097 -34.744491 -58.485030 -34.744491 -58.483507 - 34.746554 -58.486325 -34.747995 - 58.486413 -34.747995, -58.488013 -34.745993
Santos Vega y Lago Argentino	Buenos Aires	Esteban Echeverría	Nueve De Abril	-58.492837 -34.735737, -58.492007 -34.735050 -58.489460 -34.738514 -58.490885 - 34.739227 -58.491790 -34.738046 - 58.491334 -34.737807, -58.492837 -34.735737
El Manzanar	Buenos Aires	Esteban Echeverría	Nueve De Abril	-58.489716 -34.764746, -58.488398 -34.764063 -58.487746 -34.763747 -58.486984 - 34.763386 -58.485123 -34.765871 - 58.487886 -34.767248, -58.489688 -34.764797 -58.489716 -34.764746
Salas	Buenos Aires	Pilar	Manuel Alberti	-58.777070 -34.427979, -58.776798 -34.428227 -58.774938 -34.427270 -58.773155 - 34.429573 -58.770296 -34.431571 - 58.771130 -34.432062, -58.769744 -34.434015 -58.772146 -34.429055 -58.778871 - 34.428895 -58.773506 -34.435931 -
Gendarmería	Buenos Aires	Almirante Brown	Ministro Rivadavia	-58.340937 -34.881142, -58.339587 -34.882979 -58.342776 -34.884547 -58.345599 - 34.885965 -58.346942 -34.884112 -



EL  
*[Firma manuscrita]*



H. Cámara de Diputados de la Nación

Presidencia  
1919 y 3240-D-18  
OD 215  
123

Matadero	Buenos Aires	Olavarría	Olavarría	-60.286277 -36.867723, -60.287581 -36.870966 -60.290468, -36.871021, -60.287012 36.865706, -60.289010, -36.869949 60.286341 -36.867695, -60.287901 -36.866398 -60.285256, -36.867068, -60.289076 36.872169, -60.286133, -36.867693 60.289016 -36.869961, -60.285256 -36.867068
14 de Febrero	Buenos Aires	Almirante Brown	Longchamps	-58.370012 -34.859097, -58.369971 -34.862471 -58.361859, -34.865155, -58.367650 34.857885, -58.368224, -34.861521 58.367650 -34.857885, -58.366139 -34.867387
Banfield II	Buenos Aires	San Pedro	San Pedro	-59.679950 -33.679548, -59.678907 -33.678304 -59.678149, -33.678740, -59.679950 33.679548, -59.679209, -33.680036
El Progreso	Buenos Aires	Almirante Brown	Glew	-58.399258 -34.891171, -58.399238 -34.891002 -58.399440, -34.890728, -58.399481 34.890754, -58.399715, -34.890448 58.397901 -34.889541, -58.396588 -34.891249 -58.398010, -34.891928, -58.398321 34.891509, -58.398819 -34.891251
Los Alamos II	Buenos Aires	Almirante Brown	Glew	-58.398803 -34.884882, -58.397861 -34.884401 -58.396619, -34.886165, -58.397596 34.886633, -58.398803 -34.884882
Villa Aurora	Buenos Aires	Olavarría	Olavarría	-60.289608 -36.915129, -60.287922 -36.913729 -60.289102, -36.916948, -60.287922 36.913729, -60.290314, -36.914537 60.286501 -36.914886, -60.291202 -36.915244
La Josefa	Buenos Aires	Campana	Campana	-58.923476 -34.196949, -58.924111 -34.197244 -58.924986, -34.196027, -58.925295 34.196173, -58.925544, -34.195850 58.924640 -34.195427, -58.923476 -34.196949
25 de Mayo y Fontana	Buenos Aires	Almirante Brown	Ministro Rivadavia	-58.332233 -34.829293, -58.335518 -34.824674 -58.329257, -34.828576, -58.333096 34.823357, -58.330461, -34.829191 58.330987 -34.828608, -58.332233 -34.829293
Matienzo y Macedonio Rodríguez	Buenos Aires	Almirante Brown	Malvinas Argentinas	-58.440876 -34.828959, -58.439212 -34.828140 -58.438572, -34.829069, -58.440876 34.828959, -58.440244 -34.829899
Santa María	Buenos Aires	Pehuajó	Pehuajó	-61.916844 -35.813846, -61.914994 -35.812306 -61.916844, -35.813846, -61.914973 35.813369, -61.913111 -35.813778
La Esperanza	Buenos Aires	Almirante Brown	Rafael Calzada	-58.343187 -34.789248, -58.344006 -34.790614 -58.342692, -34.789919, -58.344015 34.790423, -58.343990, -34.790289 58.343955 -34.790244, -58.343866 -34.790221 -58.343948, -34.789656, -58.343774 34.789572, -58.343935, -34.789494 58.343793 -34.789528, -58.343395 -34.789349 -58.343815, -34.789203, -58.343187
Libertad	Buenos Aires	Almirante Brown	Don Orione	-58.338303 -34.824240, -58.337563 -34.824600 -58.339265, -34.823261, -58.336952 34.825192, -58.336812, -34.825368 58.342788 -34.828431, -58.344511 -34.826002 -58.339265, -34.823261
Tupac Amaru	Buenos Aires	Pergamino	Pergamino	-60.600651 -33.893165, -60.598926 -33.895129 -60.601207, -33.894362, -60.600651 33.893165, -60.598373 -33.893958
Sels de Diciembre	Buenos Aires	Almirante Brown	Don Orione	-58.329972 -34.813808, -58.329480 -34.813559 -58.329392, -34.813525, -58.328872 34.813245, -58.328751, -34.813254 58.326724 -34.813718, -58.329172 -34.814954 -58.329972 -34.813808, -58.327567
Los Troncos	Buenos Aires	Almirante Brown	Don Orione	-58.355497 -34.830513, -58.354975 -34.831253 -58.356827, -34.832177, -58.357357 34.831439, -58.355497 -34.830513
Los Paraguayos	Buenos Aires	Almirante Brown	Ministro Rivadavia	-58.364247 -34.847368, -58.362713 -34.849409 -58.362459, -34.849747, -58.362335 34.849912, -58.361683, -34.850731 58.360119 -34.849921, -58.360296 -34.848594 -58.362236, -34.850039, -58.360468 34.845556, -58.360388, -34.846358 58.364247 -34.847368
Luchetti	Buenos Aires	Pilar	Villa Rosa	-58.860718 -34.432072, -58.861626 -34.430854 -58.862340, -34.431203, -58.862578 34.429595, -58.858009, -34.426256 58.854192 -34.428783, -58.860718 -34.432072 -58.856943 -34.430176, -58.863273



EL

*[Firma manuscrita]*



H. Cámara de Diputados de la Nación

Presidencia  
1919 y 3240-D-18  
OD 215  
124

Papa Francisco	Buenos Aires	Quilmes	Quilmes Oeste	-58.317485 -34.752258, -58.317035 -34.752912 -58.315779 -34.751900, -58.316312 - 34.751546, -58.316524 -34.751715 - 58.316678 -34.751570, -58.315471 -34.750731 -58.314985 -34.750146, -58.315114 34.749802, -58.315017 -34.749635 58.315498 -34.749369, -58.316391 -34.748771 -58.316082 -34.748484, -58.314445 - 34.749654, -58.312550 -34.747801 58.311241 -34.746408, -58.310780 -34.746787 -58.310904 -34.747029, -58.311016 34.747273, -58.311161 -34.747488 58.311316 -34.747748, -58.311507 -34.748154 -58.311576 -34.748489, -58.311836 34.748982, -58.312249, -34.749785 58.312733 -34.750543, -58.312766 -34.750538 -58.313152 -34.751173, -58.313440 34.751768, -58.313657 -34.752306 58.313836 -34.752492, -58.314108 -34.752635 -58.314488 -34.752769, -58.314751 34.752948, -58.314924 -34.752899 -58.315246 -34.753230, -58.315520 -34.753520
Ciudad Oculta	Buenos Aires	Almirante Brown	Burzaco	-58.411051 -34.817151, -58.411528 -34.816450 -58.410753, -34.816050, -58.411136 34.815529, -58.410314, -34.815091 58.409407 -34.816339, -58.411051 -34.817151
Madre Rosa	Buenos Aires	Pilar	Presidente Derqui	-58.826421 -34.508093, -58.827352 -34.508629 -58.825067 -34.506335, -58.826421 - 34.508093, -58.828161 -34.507568 58.825454 -34.506882, -58.826770 -34.507563
Barrio Puerto	Buenos Aires	Necochea	Necochea	-58.719196 -38.564368, -58.719430 -38.564556 -58.719917 -38.564165, -58.719674 - 38.563979, -58.719196 -38.564368, -58.717464 38.566056, -58.717305 -38.565917 58.716439 -38.566615, -58.716618 -38.566767 -58.717464 -38.566056, -58.719988 38.566320, -58.715551 -38.566655 58.716423 -38.567350, -58.716855 -38.567028 -58.715988 -38.566320, -58.716906 38.565533, -58.716636 -38.566291
Bradley	Buenos Aires	Almirante Brown	Malvinas Argentinas	-58.414459 -34.809278, -58.414114 -34.809116 -58.413252 -34.810248, -58.412477 34.811457, -58.414459 -34.809278
San Cayetano	Buenos Aires	Almirante Brown	Solano	-58.328288 -34.785475, -58.328742 -34.784812 -58.326325 -34.783563, -58.325515 34.784862, -58.327907 -34.786069
Toro	Buenos Aires	Pilar	Presidente Derqui	-58.854766 -34.502069, -58.854766 -34.502069 -58.850009 -34.499690, -58.853882 34.503293, -58.849079 -34.500961
José Luis Cabezas	Buenos Aires	La Matanza	Isidro Casanova	-58.569003 -34.722589, -58.568938 -34.722545 -58.569076 -34.722656, -58.569148 34.722723, -58.568604 -34.724378 58.569376 -34.722916, -58.566348 -34.723947 -58.568352 -34.725729, -58.567319 34.723205, -58.568671 -34.722778 58.568309 -34.722472, -58.567319 -34.723205 58.568803 -34.725350, -58.568921 -34.725466 -58.568771 -34.725202, -58.568959 34.724666, -58.568926 -34.724792 58.568905 -34.724430, -58.568894 -34.725037 -58.568844 -34.725549, -58.568669 34.725778, -58.568748 -34.725856 58.568937 -34.725719, -58.569303 -34.725443 -58.569056 -34.725621, -58.569549 34.725265, -58.569699 -34.725144 58.570593 -34.724471, -58.570532 -34.724004 -58.570223 -34.723718, -58.569878 34.723399, -58.570368 -34.723853 58.570296 -34.723785, -58.568905 -34.724430 -58.569793 -34.723264, -58.569805 34.723331, -58.569592 -34.723171 58.570150 -34.723651, -58.570059 -34.723567 -58.569950 -34.723466, -58.570149



Handwritten signature and initials.



H. Cámara de Diputados de la Nación

Presidencia

1919 y 3240-D-18

OD 215

125

La Madrid Norte	Buenos Aires	Lomas de Zamora	Ingeniero Budge	-58.469945 -34.722583 ; -58.470529 -34.723055 -58.470724 -34.723305 -58.470905 34.723673 -58.471059 -34.724066 58.470990 -34.724144 -58.470955 -34.724355 -58.471316 -34.725052 -58.471470 34.725313 -58.472045 -34.725793 58.472098 -34.725867 -58.473010 -34.725991 -58.472314 -34.725931 -58.472588 34.725989 -58.473179 -34.725865 58.473410 -34.725671 -58.473409 -34.725550 -58.473812 -34.725379 -58.474171 34.725191 -58.473933 -34.724949 58.474035 -34.725029 -58.473728 -34.724670 -58.473942 -34.724572 -58.473975 34.724530 -58.472474 -34.722461 58.472409 -34.722414 -58.472204 -34.722123 -58.471609 -34.721380 -58.471150
San Lorenzo	Buenos Aires	San Fernando	Virreyes	-58.573830 -34.453929 -58.573636 -34.454703 -58.573417 -34.455211 -58.573710 34.453834 -58.573607 -34.453863 58.572928 -34.455020 -58.572474 -34.455820 -58.572536 -34.455759 -58.573764 34.453846 -58.572128 -34.456421 58.572924 -34.455096 -58.573375 -34.455310 -58.572825 -34.456708 -58.573114
La Esperanza	Buenos Aires	San Fernando	San Fernando	-58.577472 -34.443066 -58.577198 -34.442863 -58.577094 -34.442928 -58.576805 34.443121 -58.576772 -34.443104 58.576661 -34.443169 -58.576614 -34.443200 -58.576597 -34.443225 -58.576079 34.443621 -58.575869 -34.443447 58.575634 -34.443832 -58.575258 -34.443908 -58.575161 -34.443971 -58.574891 34.444194 -58.574799 -34.444284 58.574456 -34.444536 -58.574100 -34.444841 -58.574089 -34.444896 -58.574322 34.444510 -58.574758 -34.445494 58.574804 -34.445501 -58.575178 -34.445207 -58.576472 -34.444863 -58.575505
Alvear	Buenos Aires	San Fernando	San Fernando	-58.556950 -34.432430 -58.556641 -34.432149 -58.556375 -34.432364 -58.555891 34.431871 -58.555342 -34.432313 58.556183 -34.433023 -58.556960 -34.432630
Villa Luján	Buenos Aires	Pilar	Presidente Derqui	-58.833819 -34.510110 -58.829397 -34.509675 -58.834399 -34.511979 -58.834399 34.511979 -58.830837 -34.507810
Tiro Federal	Buenos Aires	San Fernando	San Fernando	-58.562642 -34.446527 -58.563507 -34.446910 -58.563640 -34.446791 -58.563064 34.446275 -58.563020 -34.446220 58.562820 -34.446365 -58.562642 -34.446527
San Jorge	Buenos Aires	San Fernando	Virreyes	-58.596428 -34.466830 -58.595790 -34.464679 -58.596074 -34.464642 -58.596041 34.464342 -58.596066 -34.466772 58.597322 -34.465496 -58.595614 -34.464961 -58.595822 -34.464919 -58.599386 34.468152 -58.598947 -34.468011 58.596549 -34.465199 -58.596381 -34.467013 -58.596359 -34.464273 -58.599386 34.468152 -58.598890 -34.466949 58.598274 -34.466129 -58.599287 -34.466723
Arricau y Muñiz	Buenos Aires	San Miguel	San Miguel	-58.749440 -34.545824 -58.750066 -34.546803 -58.749547 -34.546771 -58.749968 34.547067 -58.750181 -34.546838 58.750625 -34.547245 -58.750820 -34.547110 -58.750746 -34.547050 -58.751001 34.546844 -58.749688 -34.545674
Monterrey Sur	Buenos Aires	Pilar	Presidente Derqui	-58.820122 -34.495733 -58.824107 -34.490514 -58.821221 -34.496252 -58.821221 34.496252 -58.829817 -34.493535
San Martín	Buenos Aires	San Fernando	Virreyes	-58.597383 -34.472873 -58.597503 -34.472874 -58.598402 -34.472693 -58.598745 34.472645 -58.598816 -34.472719 58.598975 -34.472850 -58.598972 -34.473179 -58.598799 -34.473591 -58.597665 34.473758 -58.597626 -34.473824 58.597916 -34.474952 -58.598957 -34.474818 -58.599049 -34.474754 -58.600300 34.474674 -58.600524 -34.474634 58.600760 -34.474510 -58.600731 -34.474403 -58.600176 -34.473753 -58.599123 34.472553 -58.599074 -34.472471 58.598710 -34.472137 -58.598653 -34.472001 -58.598373 -34.471849 -58.598276 34.471580 -58.598277 -34.471558 58.598465 -34.471021 -58.598186 -34.470906 -58.597983 -34.470819 -58.597638 34.470880 -58.598186 -34.470880



EL



H. Cámara de Diputados de la Nación

Presidencia

1919 y 3240-D-18

OD 215

126

El Bosque	Buenos Aires	Pilar	Pilar	-58.924502 -34.461814, -58.924145 -34.461423 -58.923537 -34.461474, -58.923924 -34.462301 -58.924218 -34.461931, -58.925216 -34.462445 -58.926123 -34.460997, -58.924966 -34.461161 -58.924899 -34.461308, -58.923537 -34.461474
Kennedy I	Buenos Aires	Pergamino	Pergamino	-60.561863 -33.911533, -60.562453 -33.912263 -60.562554 -33.912392, -60.562635 -33.912463 -60.563357 -33.913440, -60.564215 -33.912977 -60.565073 -33.913921, -60.565878 -33.913440 -60.566674 -33.914321, -60.567681 -33.913787 -60.566157 -33.911864, -60.564559 -33.909969
El Martillazo II	Buenos Aires	Ituzaingó	Ituzaingó Norte	-58.697326 -34.645068, -58.697319 -34.645019 -58.696520 -34.644300, -58.696407 -34.644311 -58.695474 -34.645032, -58.696209 -34.645223 -58.697326 -34.645068
Rodrigo de Triana y Intendente Acarriau	Buenos Aires	San Miguel	San Miguel	-58.763707 -34.558779, -58.763192 -34.558257 -58.763743 -34.557820, -58.763047 -34.557193 -58.762457 -34.556631, -58.761937 -34.556119 -58.761465 -34.556455, -58.759443 -34.557957 -58.759936 -34.558407, -58.760537 -34.558951 -58.759893 -34.559437, -58.761025 -34.560524 -58.760414 -34.560961, -58.761522 -34.562027 -58.763300 -34.563625, -58.764521 -34.562722 -58.762789 -34.561107
Falcón	Buenos Aires	Pilar	Del Viso	-58.796109 -34.443772, -58.797114 -34.442521 -58.794213 -34.442777, -58.796109 -34.443772 -58.795176 -34.441515, -58.581898 -34.446613 -58.582044 -34.446438, -58.582591 -34.445710 -58.582431 -34.445679 -58.581899 -34.446165, -58.581664 -34.446351 -58.581825 -34.446498
San Cayetano	Buenos Aires	Campana	Campana	-59.009377 -34.160269, -59.000058 -34.152607 -58.996537 -34.154780, -59.002668 -34.159876 -59.005386 -34.162169, -58.656918 -34.565988 -58.658186 -34.567212, -58.662807 -34.568371 -58.663959 -34.564464 -58.656148 -34.565984, -58.656386 -34.565727 -58.659498 -34.564775, -58.658941 -34.565193 -58.656014 -34.566247, -58.658219 -34.565895 -58.660834 -34.563766, -58.661527 -34.569232 -58.657917 -34.565532, -58.657521 -34.566828 -58.656596 -34.565671, -58.664581 -34.565047 -58.657649 -34.565997, -58.656014 -34.566247 -58.661658
Sin Nombre	Buenos Aires	Pilar	Zelaya	-58.866282 -34.369645, -58.870643 -34.368766 -58.875708 -34.367689, -58.875740 -34.367637 -58.875447 -34.366980, -58.869884 -34.364143 -58.866006 -34.369308, -58.866048 -34.369519 -58.866162 -34.369632 -58.866282 -34.369645
Terraplén FFCC	Buenos Aires	Arrecifes	Arrecifes	-60.123709 -34.052864, -60.123172 -34.053108 -60.122679 -34.053399, -60.119755 -34.054532 -60.119697 -34.054544, -60.117611 -34.055283 -60.115140 -34.056151, -60.112941 -34.056915 -60.107479 -34.058862 -60.107646 -34.059177, -60.114400 -34.056824 -60.115662 -34.056385, -60.119729 -34.054827 -60.119900 -34.054809 -60.121888 -34.054063, -60.122911 -34.053601 -60.123509 -34.053249
Colombia y Libertad	Buenos Aires	Tigre	El Talar	-58.654371 -34.481673, -58.655265 -34.482131 -58.654727 -34.482904, -58.653071 -34.481991 -58.653274 -34.481774, -58.653657 -34.481977 -58.653793 -34.481781, -58.654168 -34.481946 -58.654220
Radio El Puente	Buenos Aires	Lanús	Valentín Alsina	-58.416054 -34.659936, -58.414628 -34.659590 -58.414111 -34.659523, -58.414077 -34.659835 -58.413392 -34.659793, -58.413080 -34.659958 -58.413338 -34.660310, -58.413535 -34.660868 -58.413640 -34.661246 -58.413477 -34.661691, -58.412870 -34.662408 -58.413042 -34.662574, -58.413581 -34.662268 -58.413666 -34.662307 -58.414193 -34.662014, -58.414237 -34.662031 -58.414461 -34.661821, -58.414433 -34.661622 -58.414994 -34.661181 -58.415471 -34.660925



EL





H. Cámara de Diputados de la Nación

Presidencia  
1919 y 3240-D-18  
OD 215  
127

Itasa	Buenos Aires	Lanús	Valentín Alsina	-58.423703 -34.675379, -58.423947 -34.675231 -58.424176 -34.674834, -58.422955 34.674017, -58.422716 -34.674105 58.421597 -34.672901, -58.421424 -34.672965 -58.421091 -34.673808, -58.421103 34.674414, -58.421160 -34.675659 58.421119 -34.676783, -58.421194 -34.676880 -58.421585 -34.676963, -58.421550 34.676609, -58.421894 -34.676170 58.421873 -34.676055, -58.421577 -34.675867 -58.421584 -34.675573, -58.421706 34.675406, -58.421729 -34.675281 58.421871 -34.675172, -58.422055 -34.674914 -58.421769 -34.674766, -58.421673 34.674716, -58.421633 -34.674792 58.421544 -34.674749, -58.421567 -34.674533 -58.421615 -34.674550, -58.421665 34.674460, -58.421773 -34.674510 58.421944 -34.674283, -58.422459 -34.674525 -58.422576 -34.674483, -58.422701 34.674408, -58.422830 -34.674466 58.422892 -34.674483, -58.422938 -34.674606 -58.423058 -34.674733, -58.423210
Villa San José	Buenos Aires	Pergamino	Rancagua	-60.415023 -34.092116, -60.413215 -34.090553 -60.413277, -34.090473, -60.412736 34.089936, -60.410892 -34.091378 60.415023 -34.092116, -60.413215 -34.090553
Los Paraguayos	Buenos Aires	San Miguel	Bella Vista	-58.694265 -34.588845, -58.693078 -34.587799 -58.689054 -34.583967, -58.684940 34.586989, -58.684318 -34.587267 58.683924 -34.587436, -58.684479 -34.588238 -58.684159 -34.587880, -58.685653 34.588718, -58.685986 -34.588888 58.686202 -34.588918, -58.686652 -34.588779 -58.687248 -34.588741, -58.688008 34.589018, -58.689569 -34.589345 58.688714 -34.589125, -58.689760 -34.589560 -58.689877 -34.590750, -58.690807 34.591390, -58.690545 -34.591398 58.691595 -34.591080, -58.692402 -34.591112 -58.691833 -34.590817, -58.690528
Monteverde	Buenos Aires	Quilmes	La Florida	-58.299164 -34.774649, -58.294200 -34.780975 -58.298053, -34.782990, -58.298628 34.782266, -58.298702 -34.782176 58.299375 -34.781592, -58.299463 -34.781558 -58.300024 -34.781004, -58.300082 34.780919, -58.300994 -34.779965 58.301052 -34.779093, -58.301083 -34.778924 -58.301070 -34.778085, -58.300825 34.776571, -58.300701 -34.776052
Aguirre	Buenos Aires	Tigre	Rincón De Milberg	-58.610654 -34.397432, -58.610547 -34.395534 -58.608954 -34.399639, -58.611618 34.396449, -58.613228 -34.399080 58.612022 -34.396929, -58.611492 -34.396395 -58.612733 -34.390341, -58.610128 34.397790, -58.613328 -34.399649 58.611492 -34.396395, -58.609058 -34.399726 -58.610761 -34.397410, -58.610847 34.395487, -58.612396 -34.397034 58.611114 -34.396537, -58.612647 -34.397617
Las Margaritas	Buenos Aires	Pilar	Pilar	-58.923084 -34.448644, -58.923496 -34.448098 -58.923222, -34.447973, -58.922792 34.448481, -58.922686 -34.448430 58.922932 -34.447994, -58.921499 -34.448792 -58.922119, -34.449157, -58.922626 34.448435, -58.922316 -34.447696 58.923084 -34.448644, -58.923069 -34.448160
Santa Ana	Buenos Aires	San Isidro	Boulogne Sur Mer	-58.580416 -34.495369, -58.582640 -34.493530 -58.580416 -34.495369, -58.580361 34.495340, -58.582344 -34.492623
Eva Perón	Buenos Aires	Lanús	Lanús Oeste	-58.444652 -34.689730, -58.438169 -34.695244 -58.437712, -34.695839, -58.438523 34.696255, -58.440516 -34.697238 58.442234 -34.694873, -58.443768 -34.692942 -58.444442 -34.692094, -58.443462 34.688704, -58.443975 -34.689090 58.444024 -34.689184, -58.445099 -34.691019 -58.444710, -34.689843, -58.445558 34.690318, -58.438504 -34.695407 58.438608 -34.695225, -58.439516 -34.694084 -58.438668 -34.695202, -58.441670 34.691283, -58.441507 -34.691207 58.441392 -34.691649, -58.443650 -34.688804



EL



H. Cámara de Diputados de la Nación

Presidencia  
1919 y 3240-D-18  
OD 215  
128

San Souci Norte	Buenos Aires	Pilar	Pilar	-58.856196 -34.491128, -58.858212 -34.490612 -58.858110 -34.490289, -58.858182 -34.490004 -56.857960 -34.489767, 58.857214 -34.489686 -58.856493 -34.490685, -58.856196 -34.491128 -58.858207
Mariló	Buenos Aires	San Miguel	Bella Vista	-58.723879 -34.590618, -58.721398 -34.588304 -58.720186 -34.589146, -58.717939 -34.586902 -58.714335 -34.589711, 58.715541 -34.590850 -58.716753 -34.591981, -58.715644 -34.592855 -58.716734, 34.593999 -58.717002 -34.593809, 58.718019 -34.594881 -58.721025 -34.592711
Balcarce	Buenos Aires	Lanús	Remedios De Escalada	-58.411469 -34.720420, -58.411660 -34.720462 -58.411720 -34.720345, -58.411894 -34.720437 -58.412087 -34.720152, 58.412708 -34.720469 -58.414123 -34.718493, -58.413012 -34.717932 -58.412622, 34.718051 -58.412054 -34.718139, 58.411825 -34.718308 -58.411604 -34.718539, -58.410991 -34.719148 -58.410578, 34.719180 -58.410264 -34.719086, 58.409801 -34.719658 -58.409601 -34.719982
Puente Fierro	Buenos Aires	Exaltación de la Cruz	Robles	-59.188339 -34.357700, -59.187389 -34.358435 -59.186471 -34.359167, -59.185103 -34.360299 -59.185211 -34.360406, 59.184438 -34.360956 -59.185586 -34.362082, -59.190682 -34.360170 -59.190193, 34.359889 -59.189739 -34.359561, 59.189071 -34.359008 -59.188579 -34.358320, -59.188339 -34.357700 -59.188834, 34.361352 -59.188780 -34.361264
Villa Luján IV	Buenos Aires	Quilmes	Quilmes	-58.237719 -34.715557, -58.239108 -34.715378 -58.239166 -34.715318, -58.239596 -34.715274 -58.239817 -34.715375, 58.240662 -34.715208 -58.242070 -34.714833, -58.238634 -34.712845 -58.238481, 34.712853 -58.237899 -34.713490, 58.237409 -34.713189 -58.237220 -34.713253, -58.236862 -34.712893 -58.236194, 34.713009 -58.235618 -34.713122, 58.234695 -34.714110 -58.234974 -34.714216, -58.235564 -34.713934 -58.236026, 34.714410 -58.235897 -34.714710, 58.235886 -34.714939 -58.235886 -34.715221, -58.235003 -34.715405 -58.236213
El Manzanar	Buenos Aires	Pilar	Villa Rosa	-58.879048 -34.406300, -58.872476 -34.402992 -58.869613 -34.406614, -58.876318 -34.410041 -58.876016 -34.409377, 58.877239 -34.407564 -58.877942 -34.407892, -58.876606 -34.409665 -58.879048
Las Tejas	Buenos Aires	Merlo	Pontevedra	-58.735673 -34.711085, -58.733017 -34.710062 -58.731274 -34.711416, -58.730432 -34.710697 -58.727245 -34.712884, 58.724118 -34.715010 -58.723125 -34.715662, -58.719960 -34.717858 -58.722726, 34.720306 -58.725769 -34.722941, 58.734346 -34.716569 -58.735408 -34.715784, -58.736782 -34.714270 -58.739535
San Aiejo	Buenos Aires	Pilar	Del Viso	-58.908521 -34.437806, -58.908526 -34.441762 -58.908521 -34.437806, -58.908413 -34.438035 -58.906422, -34.440625, 58.909743 -34.436210 -58.911879 -34.437349
Azul	Buenos Aires	Quilmes	Don Bosco	-58.307518 -34.702767, -58.307423 -34.702726 -58.307270 -34.702613, -58.307148 -34.702487 -58.307035 -34.702387, 58.307006 -34.702373 -58.307006 -34.702335, -58.306889 -34.702219 -58.306839, 34.702157 -58.306749 -34.702073, 58.306037 -34.701564 -58.305791 -34.701139, -58.305267 -34.701522 -58.304610, 34.700863 -58.304342 -34.700917, 58.304437 -34.701430 -58.304626 -34.702014, -58.304803 -34.702406 -58.304933, 34.702478 -58.305186 -34.703229, 58.305415 -34.704106 -58.305552 -34.705294, -58.305711 -34.705773 -58.305914, 34.706179 -58.306215 -34.706518, 58.306422 -34.706336 -58.306303 -34.706157, -58.306209 -34.706009 -58.307040, 34.705329 -58.307328 -34.705081, 58.306992 -34.704623 -58.306230 -34.703997, -58.306808 -34.703524 -58.307398



EL  
*[Firma manuscrita]*



H. Cámara de Diputados de la Nación

Presidencia

1919 y 3240-D-18

OD 215

129

Veinticuatro de Marzo	Buenos Aires	La Matanza	Ciudad Evita	-58.556523 -34.716943, -58.555734 -34.717439 -58.557209 -34.717740 -58.555734 34.717439 -58.558304 -34.719829 58.558808 -34.718884 -58.559462 -34.719498 -58.559838 -34.718762 -58.558556 34.717849 -58.558685 -34.717485 58.559114 -34.717612 -58.559248 -34.717310 -58.559928 -34.717556 -58.559894 34.717608 -58.560178 -34.717723 58.560410 -34.717217 -58.559440 -34.716304 -58.558824 -34.716880 -58.557842 34.716785 -58.557853 -34.717283 -58.560382 34.717383 -58.560554 -34.717329 58.561777 -34.717517 -58.561777 -34.717517
Garay	Buenos Aires	Quilmes	Quilmes Oeste	-58.311541 -34.756316, -58.311062 -34.756869 -58.310980 -34.756071 -58.311276 34.756963 -58.312709 -34.755927 58.311473 -34.755653 -58.311895 -34.754355 -58.311928 -34.755359 -58.311480 34.754869 -58.311627 -34.754646 58.312434 -34.754640 -58.313263 -34.755007
El Gato 2	Buenos Aires	La Plata	Ringuet	-57.987941 -34.884582, -57.987802 -34.884717 -57.984325 -34.880485 -57.987443 34.885235 -57.987653 -34.885182 57.986667 -34.884146 -57.986311 -34.883511 -57.985084 -34.881678 -57.985697 34.882533 -57.987615 -34.883966 57.988040 -34.884393 -57.984551 -34.880412 -57.984325 -34.880485 -57.986295 34.882700 -57.985282 -34.881640 -57.985773 34.804580 -57.985736 -34.883045 57.984140 -34.880513 -57.987745 -34.886464 -57.985231 -34.882314 -57.987945 34.886360 -57.986923 -34.884989 57.986177 -34.884342 -57.985303 -34.881116
Las Torres	Buenos Aires	Merlo	Pontevedra	-58.673760 -34.755369, -58.671531 -34.759704 -58.672915 -34.758578 -58.669301 34.751335 -58.675249 -34.756665 58.669088 -34.752833 -58.669197 -34.752095 -58.669727 -34.751981 -58.671862 34.753791 -58.668945 -34.751103 58.669202 -34.753255 -58.667652 -34.755800 -58.667895 -34.755411 -58.668698 34.755006 -58.667425 -34.756159 58.669725 -34.758142 -58.668945 -34.751103 -58.669100 -34.753607 -58.668878
San Juan I	Buenos Aires	Morón	Castelar	-58.654245 -34.692104, -58.655017 -34.691966 -58.655066 -34.691902 -58.653793 34.691881 -58.653742 -34.691664 58.654342 -34.691563 -58.653698 -34.691522 -58.653592 -34.691069 -58.653978 34.691001 -58.653888 -34.690703 58.654732 -34.690561 -58.654104 -34.691407
Arroyo Las Piedras Sudeste	Buenos Aires	Florencio Varela	Florencio Varela	-58.297571 -34.788935, -58.298874 -34.787735 -58.297571 -34.788935 -58.298879 34.787589 -58.298558 -34.787633 58.298797 -34.787658 -58.297734 -34.789015 -58.297885 -34.788946 -58.297967 34.789047 -58.298213 -34.789005 58.299171 -34.788677 -58.299118 -34.788545
Manzone	Buenos Aires	Pilar	Villa Astolfi	-58.872087 -34.492951, -58.870882 -34.492394 -58.869406 -34.492811 -58.870648 34.491063 -58.873909 -34.494188 58.871961 -34.493171 -58.875730 -34.491566 -58.876104 -34.498175 -58.878440 34.493516 -58.874301 -34.489987 58.873834 -34.490592 -58.872649 -34.486512 -58.875730 -34.491566 -58.871664 34.491493 -58.879263 -34.492444 58.879121 -34.493827 -58.869709 -34.496548 -58.871894 -34.497506 -58.866975 34.494394 -58.870053 -34.495964 58.865031 -34.490340 -58.868355 -34.492363 -58.866059 -34.491284 -58.865890 34.490782 -58.865332 -34.489721 58.870975 -34.488589 -58.865976 -34.489721 -58.869643 -34.490606 -58.866585 34.490376 -58.870376 -34.490376
América Unida	Buenos Aires	Esteban Echeverría	Barrio América Unida (Ex Longchamps)	-58.417514 -34.883805, -58.420551 -34.885312 -58.421909 -34.885985 -58.416089 34.882847 -58.418041 -34.880334 58.417920 -34.880300 -58.418041 -34.880334 -58.416001 -34.883020 -58.416370 34.882407 -58.419247 -34.881925 58.421322 -34.884778 -58.419194 -34.884666 -58.419079 -34.881778 -58.422081



ES

*[Firma manuscrita]*



H. Cámara de Diputados de la Nación

Presidencia

1919 y 3240-D-18

OD 215

130

Arroyo Soto	Buenos Aires	Hurlingham	William Morris	-58.661206 -34.588303, -58.661213 -34.588258 -58.661202 -34.588221, -58.661202 - 34.587901, -58.661193 -34.587802 - 58.661157 -34.587671, -58.661175 -34.587568 -58.661313 -34.587416, -58.661485 - 34.587238, -58.661775 -34.586826 - 58.661825 -34.586773, -58.661849 -34.586624 -58.661932 -34.586539, -58.661935 - 34.586359, -58.661993 -34.586171 - 58.661928 -34.586103, -58.661579 -34.586390 -58.661572 -34.586563, -58.661381 - 34.586739, -58.661360 -34.587026 58.661220 -34.587163, -58.660877 -34.587428 -58.660877 -34.587653, -58.660517 - 34.588143, -58.660893 -34.587852 58.660898 -34.587909, -58.660389 -34.588055 -58.660909, -34.588408, -58.660973 - 34.588503, -58.661313, -34.586673
El Roble	Buenos Aires	Presidente Perón	Guernica	-58.364796 -34.894015, -58.358333 -34.890860 -58.357776 -34.891935, -58.357296 - 34.893738, -58.357317 -34.894741 - 58.357511 -34.895690, -58.355800 -34.897450 -58.356548 -34.898596, -58.357436 - 34.899563, -58.360994 -34.899591 - 58.364901 -34.894237, -58.358004 -34.903686 -58.364796 -34.894015, -58.354333 - 34.901892, -58.356259 -34.896227 - 58.930084 -34.188506, -58.931928 -34.187123 -58.931656 -34.186942, -58.932016 - 34.186410, -58.932947 -34.185171 - 58.933333 -34.185370, -58.934429 -34.183837 -58.934307 -34.183585, -58.935407 - 34.181902, -58.935949, -34.181087 58.935346 -34.180840, -58.932800 -34.182290 -58.929333 -34.182386, -58.930884 -
La Esperanza	Buenos Aires	Campana	Campana	-58.368422 -35.019226, -58.374643 -35.017694 -58.372233 -35.012143, -58.368009 - 35.014344, -58.364557 -35.017230 - 58.367088 -35.013891, -58.368422 -35.019226 -58.366171 -35.008162, -58.361435 - 35.014542, -58.360309 -35.013641 58.363974 -35.010241, -58.368044 -35.012611 -58.370914 -35.010493, -58.369796 - 35.011992, -58.368862 -35.011518 58.369174 -35.012826, -58.370047 -35.013304 -58.366472 -34.898926, -58.366472 - 34.898926, -58.361375 -34.905910 -
La Pradera	Buenos Aires	San Vicente	San Vicente	-58.717068 -34.605359, -58.718426 -34.609888 -58.724046 -34.608705, -58.717806 - 34.604610, -58.720192 -34.610428 - 58.717226 -34.606282, -58.717085 -34.605680 -58.724686 -34.607309, -58.717756 - 34.608164, -58.721825 -34.609323 58.717433 -34.607535, -58.717580 -34.607973 -58.725465 -34.605665, -58.717762 - 34.605982, -58.717394 -34.606569 58.719527 -34.606258, -58.717433 -34.607535 -58.721272 -34.607702, -58.721902 - 34.609317, -58.717335 -34.605552 58.723505 -34.606186, -58.716893 -34.606982 -
La Yaya 1.	Buenos Aires	Presidente Perón	Guernica	-58.628149 -34.919803, -58.627865 -34.919468 -58.627226 -34.918842, -58.626978 - 34.918682, -58.626463 -34.918536 - 58.625540 -34.919177, -58.624599 -34.919541 -58.623520 -34.919936, -58.622848 - 34.919934, -58.622556 -34.919789 58.621934 -34.919759, -58.621153 -34.920043 -58.621112 -34.920067, -58.620880 - 34.920196, -58.619611 -34.920887 58.618919 -34.921680, -58.618298 -34.922706 -58.617625 -34.923319, -58.617463 - 34.923274, -58.617277 -34.923492 58.616773 -34.923333, -58.616478 -34.923783 -58.616310 -34.924008, -58.615823 - 34.924106, -58.615657 -34.924098 58.615488 -34.924016, -58.615117 -34.923920 -58.614889 -34.923699, -58.614630 - 34.923783, -58.613513 -34.924144 58.613510 -34.924145, -58.613397 -34.924246 -58.612309 -34.924529, -58.612093 - 34.924541, -58.611069, -34.925024 - 58.612351 -34.926529, -58.612964 -34.927285 -58.615014 -34.929602, -58.615614 -
Máximo Paz Oeste	Buenos Aires	Cañuelas	Máximo Paz	-58.628149 -34.919803, -58.627865 -34.919468 -58.627226 -34.918842, -58.626978 - 34.918682, -58.626463 -34.918536 - 58.625540 -34.919177, -58.624599 -34.919541 -58.623520 -34.919936, -58.622848 - 34.919934, -58.622556 -34.919789 58.621934 -34.919759, -58.621153 -34.920043 -58.621112 -34.920067, -58.620880 - 34.920196, -58.619611 -34.920887 58.618919 -34.921680, -58.618298 -34.922706 -58.617625 -34.923319, -58.617463 - 34.923274, -58.617277 -34.923492 58.616773 -34.923333, -58.616478 -34.923783 -58.616310 -34.924008, -58.615823 - 34.924106, -58.615657 -34.924098 58.615488 -34.924016, -58.615117 -34.923920 -58.614889 -34.923699, -58.614630 - 34.923783, -58.613513 -34.924144 58.613510 -34.924145, -58.613397 -34.924246 -58.612309 -34.924529, -58.612093 - 34.924541, -58.611069, -34.925024 - 58.612351 -34.926529, -58.612964 -34.927285 -58.615014 -34.929602, -58.615614 -



Handwritten signature and scribbles.



H. Cámara de Diputados de la Nación

Presidencia

1919 y 3240-D-18

OD 215

131

Bongiovanni	Buenos Aires	Moreno	Trujil	-58.756113 -34.615525, -58.755878 -34.615270 -58.755473, -34.615268, -58.755237 34.615303, -58.755074, -34.615628 58.755001 -34.615780, -58.754836 -34.615904 -58.754400 -34.616098, -58.754315 34.616151, -58.754029, -34.616081 58.753834 -34.616055, -58.753587 -34.616085 -58.753314 -34.616204, -58.753082 34.616304, -58.752609, -34.616637 58.752297 -34.616840, -58.752215 -34.616893 -58.751442 -34.617143, -58.751300 34.617113, -58.750490, -34.617106 58.750162 -34.617086, -58.749884 -34.616990 -58.749443 -34.616875, -58.749265 34.616860, -58.749107, -34.616827 58.748857 -34.616776, -58.748049 -34.616575 -58.747480 -34.616252, -58.747472 34.616196, -58.747378, -34.616193 58.747265 -34.616091, -58.747135 -34.615882 -58.747044 -34.615838, -58.746965 34.615745, -58.746839, -34.615733 58.746666 -34.615651, -58.746595 -34.615714 -58.746450 -34.615701, -58.745224 34.616632, -58.744659, -34.617078 58.746933 -34.617193, -58.747138 -34.617172 -58.746235 -34.617188, -58.748565 34.617231, -58.750231, -34.617269 58.750248 -34.617244, -58.750407 -34.617273 -58.751751 -34.617312, -58.752404 34.617484, -58.753273, -34.617723 58.753642 -34.618032, -58.753955 -34.617803
Toro II	Buenos Aires	Pilar	Presidente Derqui	-58.852290 -34.505444, -58.850410 -34.504558 -58.849339, -34.506119, -58.850227 34.506535, -58.850067, -34.506820 58.850949 -34.507268, -58.852290 -34.505444
Evita Obrera	Buenos Aires	Moreno	Moreno	-58.778149 -34.609678, -58.777541 -34.609157 -58.776712 -34.608472, -58.776210 34.608078, -58.775482, -34.608698 58.775171 -34.608972, -58.775327 -34.609118 -58.775632 -34.608840, -58.775952 34.609153, -58.776429, -34.609551 58.776671 -34.609785, -58.776987 -34.610049 -58.777352 -34.610275, -58.777685 34.610341, -58.777846, -34.610288 58.778361 -34.609895, -58.778107 -34.609868 60.555879 -33.877568, -60.555396 -33.877859 -60.554463, -33.878577, -60.554506 33.878753, -60.554608, -33.879514 60.554762 -33.880439, -60.554817 -33.881344 -60.555053, -33.882387, -60.553830 33.882859, -60.554211, -33.883789 60.553274 -33.884080, -60.551818 -33.882833 -60.551401, -33.883076, -60.550624 33.883676, -60.553211, -33.886011 60.553627 -33.885851, -60.554516 -33.887589 -60.555546, -33.887259, -60.555621 33.885193, -60.556941, -33.884721 60.556469 -33.883621, -60.557542 -33.883483 -60.556748, -33.881737, -60.555911 33.880048, -60.556924, -33.879228
Jorge Newbery	Buenos Aires	Pergamino	Pergamino	-58.462887 -34.719428, -58.463080 -34.719137 -58.462040 -34.718537, -58.461932 34.718405, -58.460996, -34.717794 58.460430 -34.717488, -58.460130 -34.717893
Estación Budge	Buenos Aires	Lomas de Zamora	Ingeniero Budge	-58.720522 -34.652498, -58.720492 -34.652330 -58.719135 -34.652508, -58.719011 34.652510, -58.717712, -34.652706 58.717252 -34.652924, -58.720522 -34.652498
Paipa y Dorrego	Buenos Aires	Merlo	Merlo	-58.764022 -34.663073, -58.765395 -34.662103 -58.765446, -34.662039, -58.765309 34.662007, -58.764473, -34.662173 58.764142 -34.662424, -58.764085 -34.662404 -58.763991 -34.662911, -58.764022
Camino de La Ribera	Buenos Aires	Merlo	Merlo	-58.818485 -34.536110, -58.817753 -34.535959 -58.817345, -34.536344, -58.817928 34.536724, -58.818105 -34.536542
El Milenio	Buenos Aires	Moreno	Cuartel V	-58.412202 -34.915368, -58.412202 -34.915368 -58.411089 -34.917205, -58.403770 34.911122, -58.402534 -34.912861
San Roque	Buenos Aires	Presidente Perón	Guernica	-58.716656 -34.603652, -58.716291 -34.603312 -58.713711 -34.605272, -58.714172 34.605418, -58.716656 -34.603652
Puente Roca III	Buenos Aires	Moreno	Trujil	



Handwritten signature and scribbles.



H. Cámara de Diputados de la Nación

Presidencia  
1919 y 3240-D-18  
OD 215  
132

Reja Grande	Buenos Aires	Moreno	Francisco Álvarez	-58.826424 -34.620585, -58.827208 -34.619873 -58.825500 -34.618791, -58.826122 -34.618111 -58.825189 -34.617480 58.826643 -34.615979, -58.827560 -34.616601 -58.828311 -34.615842, -58.828767 -34.616129 -58.829602 -34.615376 58.829041 -34.615100, -58.827376 -34.613892 -58.824395 -34.616963, -58.825280 -34.617590 -58.824959 -34.617843
San Francisco y Callao	Buenos Aires	Escobar	Escobar	-58.819344 -34.358623, -58.819746 -34.358118 -58.818796 -34.357612, -58.818409 -34.358188 -58.819344 -34.358623
Pilcomayo y Campana	Buenos Aires	Lomas de Zamora	Villa Fiorito	-58.446922 -34.708281, -58.446022 -34.707735 -58.443882 -34.706559, -58.444501 -34.705738 -58.443490 -34.705169 58.442868 -34.706005, -58.443116 -34.706147 -58.442811 -34.706518, -58.445697 -34.708365 -58.446166 -34.708650 58.446949 -34.708341, -58.446822 -34.708281
Hernández	Buenos Aires	Pergamino	Pergamino	-60.560541 -33.907029, -60.560085 -33.907145 -60.559366 -33.906067, -60.559258 -33.905622 -60.558819 -33.904874 60.558379 -33.905026, -60.559651 -33.907350 -60.559855 -33.907928, -60.560123 -33.908338 -60.560102 -33.908748 60.560031 -33.908992, -60.559355 -33.909228 -60.559629 -33.910039, -60.557719 -33.910680 -60.558840 -33.912737 60.559607 -33.911922, -60.559881 -33.911063 -60.560213 -33.910413, -60.560406 -33.909665 -60.560739 -33.909184 60.561240 -33.908037, -60.563094 -33.907235
Santa María	Buenos Aires	Marcos Paz	Marcos Paz	-58.864784 -34.785623, -58.862756 -34.783842 -58.861103 -34.785104, -58.860321 -34.784482 -58.858023 -34.782529 58.854887 -34.785003, -58.855609 -34.785683 -58.854818 -34.786268, -58.855581 -34.786907 -58.857840 -34.788928 58.859008 -34.788070, -58.859475 -34.787687 -58.858744 -34.787011, -58.859523 -34.786403 -58.861007 -34.787653 58.861058 -34.787662, -58.861856 -34.787051 -58.862394 -34.787529, -58.863237 -34.788036
Benavidez II	Buenos Aires	Tigre	Benavidez	-58.680856 -34.404036, -58.680232 -34.404900 -58.679915 -34.405303, -58.679593 -34.405772 -58.678746 -34.407003 58.679245 -34.407547, -58.679958 -34.407078 -58.680511 -34.406715, -58.681283 -34.407503 -58.682163 -34.406639 58.683075 -34.406299, -58.683751 -34.407060 -58.684158 -34.407379, -58.685896 -34.406228 -58.685521 -34.405874 58.684663 -34.406405, -58.683182 -34.404989 -58.682549 -34.404298, -58.682013 -34.403772 -58.681027 -34.404023
Santa Teresita	Buenos Aires	Presidente Perón	Guernica	-58.359177 -34.908113, -58.358315 -34.909255 -58.359805 -34.909998, -58.361557 -34.910290 -58.362120 -34.909567 58.360237 -34.909584, -58.362120 -34.909567
San Francisco	Buenos Aires	Merlo	Pontevedra	-58.689878 -34.758896, -58.687066 -34.754549 -58.690629 -34.751705, -58.694727 -34.755311 -58.693288 -34.756642 58.692452 -34.758924, -58.692112 -34.758777 -58.691279 -34.758083, -58.692907 -34.756798 -58.692194 -34.756256 58.692639 -34.755887, -58.691901 -34.755285 -58.690512 -34.754087, -58.689859 -34.750251 -34.573457, -58.570098 -34.573563 -58.570434 -34.573859, -58.571168 -34.573281 -58.570251 -34.573457 58.570848 -34.572989, -58.570967 -34.574632 58.571311 -34.574375, -58.571092 -34.574202 -58.570719 -34.574507, -58.570588 -34.574399 -58.570569 -34.574412 58.570312 -34.574195, -58.570202 -34.574036 -58.570244 -34.574010, -58.570193 -34.573971 -58.569890 -34.573721 58.569548 -34.574000, -58.570069 -34.574424 -58.570775 -34.575069, -58.570857 -34.574893 -58.570927 -34.574045
Altafini	Buenos Aires	General San Martín	Billinghurst	-58.570251 -34.573457, -58.570098 -34.573563 -58.570434 -34.573859, -58.571168 -34.573281 -58.570251 -34.573457 58.570848 -34.572989, -58.570967 -34.574632 58.571311 -34.574375, -58.571092 -34.574202 -58.570719 -34.574507, -58.570588 -34.574399 -58.570569 -34.574412 58.570312 -34.574195, -58.570202 -34.574036 -58.570244 -34.574010, -58.570193 -34.573971 -58.569890 -34.573721 58.569548 -34.574000, -58.570069 -34.574424 -58.570775 -34.575069, -58.570857 -34.574893 -58.570927 -34.574045
Agrocolonias	Buenos Aires	Presidente Perón	Guernica	-58.368413 -34.923379, -58.366469 -34.925982 -58.372103 -34.933582, -58.376738 -34.927460 -58.376738 -34.927460 58.366083 -34.922253



*EL*

*[Handwritten signature]*



H. Cámara de Diputados de la Nación

Presidencia  
1919 y 3240-D-18  
OD 215  
133

Los Tilos	Buenos Aires	Pilar	La Lonja	-58.824438 -34.439116, -58.821026 -34.441106 -58.821005 -34.441849 -58.821005 34.442221 -58.820930 -34.442787 58.820640 -34.442999, -58.820264 -34.443318 -58.819965 -34.443574 -58.820232 34.443924 -58.820382 -34.444212 58.820490 -34.444614 -58.820448 -34.445105 -58.821092 -34.445583 -58.821321 34.445934 -58.821328 -34.446167 58.821371 -34.447052 -58.821444 -34.447786 -58.821688 -34.448064 -58.821871 34.448434 -58.821872 -34.449304 58.822174 -34.449508 -58.827455 -34.442627 -58.827710 -34.442579 -58.828259 34.447000 -58.827112 -34.445373
Diez de Abril	Buenos Aires	Lomas de Zamora	Ingeniero Búdge	-58.471088 -34.724802, -58.470905 -34.724427 -58.470863 -34.724009 -58.470715 34.723473 -58.470505 -34.723143 58.469901 -34.722619 -58.469692 -34.722536 -58.468273 -34.722307 -58.467312 34.723586 -58.468519 -34.724212 58.468155 -34.724697 -58.467965 -34.724911 -58.466775 -34.724297 -58.466406 34.724798 -58.466245 -34.725001 58.465376 -34.726068 -58.465902 -34.726368 -58.466906 -34.727887 -58.467000 34.728196 -58.467085 -34.728220 58.466483 -34.725062 -58.470462 -34.725572
Roberto Arlt	Buenos Aires	Lomas de Zamora	Villa Florito	-58.448935 -34.710564, -58.446263 -34.708878 -58.444468 -34.711019 -58.443820 34.710661 -58.443638 -34.710875 58.443395 -34.710761 -58.443302 -34.710786 -58.443251 -34.710839 -58.443172 34.710831 -58.443004 -34.710753 58.442945 -34.710016 -58.442474 -34.710603 -58.442112 -34.711056 -58.441978 34.710984 -58.441603 -34.711482 58.441100 -34.712006 -58.442239 -34.712773 -58.442358 -34.712824 -58.442566 34.712874 -58.442899 -34.712821 58.444012 -34.712461 -58.445788 -34.711805 -58.446032 -34.711782 -58.446377 34.711070 -58.446892 -34.712224
Providencia	Buenos Aires	José C. Paz	José C. Paz	-58.737343 -34.532674, -58.737826 -34.532398 -58.739132 -34.531448 -58.737665 34.530111 -58.736130 -34.528724 58.735551 -34.529161 -58.736389 -34.532015 -58.737343 -34.532674 -58.735815 34.531763 -58.736008 -34.531611 58.734681 -34.530699 -58.735190 -34.531207 -58.735571 -34.530734 -58.735115
Villa Alegre	Buenos Aires	Escobar	Escobar	-58.759602 -34.336072, -58.757887 -34.335169 -58.758038 -34.335251 -58.761259 34.333797 -58.759567 -34.332940 58.759602 -34.336072 -58.760289 -34.335193
Storni y Uruguay	Buenos Aires	Escobar	Maquinista Sávio	-58.749887 -34.412139, -58.749537 -34.412365 -58.749537 -34.412365 -58.749277 34.412707 -58.748822 -34.412480 -58.748291 34.413127 -58.748744 -34.413368 58.749014 -34.413013 -58.748569 -34.412761
Primero de Mayo	Buenos Aires	Merito	Libertad	-58.677850 -34.691762, -58.677877 -34.691735 -58.677862 -34.691724 -58.677862 34.691655 -58.677966 -34.691659 58.678152 -34.691527 -58.678335 -34.691690 -58.678424 -34.691834 -58.677935 34.691847 -58.678137 -34.692053
Las Cañadas	Buenos Aires	Quilmes	Quilmes Oeste	-58.311778 -34.733185, -58.311586 -34.734530 -58.311828 -34.733939 -58.312130 34.733342 -58.311778 -34.733185
La Laguna	Buenos Aires	La Plata	Tolosa	-57.965010 -34.881918, -57.965181 -34.881764 -57.963912 -34.880442 -57.963819 34.880786 -57.965010 -34.881918 57.962710 -34.881109 -57.962912 -34.881125
Toro	Buenos Aires	Pilar	Presidente Derqui	-58.853840 -34.494377, -58.854677 -34.494770 -58.855218 -34.493930 -58.854784 34.493701 -58.854435 -34.493506 58.854682 -34.493135 -58.855594 -34.491852 -58.854768 -34.492047 -58.854438 34.493430 -58.854978 -34.492547 58.854865 -34.492272 -58.853627 -34.492989
509 y 134	Buenos Aires	La Plata	Hernández	-58.023929 -34.907705, -58.023440 -34.907132 -58.022817 -34.907503 -58.023181 34.907999 -58.023482 -34.907828 58.023572 -34.907945 -58.023929 -34.907705



EL

*[Firma manuscrita]*



H. Cámara de Diputados de la Nación

Presidencia  
1919 y 3240-D-18  
OD 215  
134

Puente Roca II	Buenos Aires	Moreno	Trujil	-58.724639 -34.608756 , -58.727085 -34.615761 -58.725976 -34.613687 , -58.721730 - 34.610976 , -58.725257 -34.613018 - 58.726489 -34.612013 , -58.722121 -34.610661 -58.722691 -34.610102 , -58.723234 - 34.611297 , -58.728012 -34.615644 - 58.726166 -34.614738 , -58.722498 -34.610990 -58.723143 -34.612570 , -58.728469 - 34.614956 , -58.726860 -34.609225 - 58.721884 -34.609449 , -58.722638 -34.608783 -58.725010 -34.609105 , -58.726729 - 34.614379 , -58.724128 -34.609100 - 58.726355 -34.615078 , -58.727648 -34.614502 -58.723131 -34.610505 , -58.727238 - 34.614796 , -58.725944 -34.608476 - 58.725250 -34.614125 , -58.725032 -34.610660 -58.723017 -34.611142 , -58.723239 - 34.611648 , -58.726570 -34.615612 - 58.723041 -34.613754 , -58.723036 -34.609300
Sakura	Buenos Aires	Almirante Brown	Burzaco	-58.389737 -34.841169 , -58.389571 -34.842288 -58.393148 -34.842575 , -58.393285 - 34.841530 , -58.389737 -34.841169
Camino de La Ribera II	Buenos Aires	Merlo	Merlo	-58.761597 -34.662412 , -58.761820 -34.661783 -58.761393 -34.661699 , -58.761176 - 34.662301 , -58.761597 -34.662412
Barrio Zabala	Buenos Aires	Almirante Brown	Rafael Calzada	-58.331539 -34.784234 , -58.330990 -34.783942 -58.330518 -34.784640 , -58.331077 - 34.784923 , -58.331539 -34.784234
Amancay II	Buenos Aires	Escobar	Maquinista Savio	-58.782238 -34.395223 , -58.781132 -34.394621 -58.780342 -34.395706 , -58.781030 - 34.396032 , -58.781517 -34.395275 - 58.782013 -34.395502 , -58.782238 -34.395223
Los Robles y Facundo Quiroga	Buenos Aires	Escobar	Escobar	-58.815640 -34.347240 , -58.814800 -34.346875 -58.813956 -34.347980 , -58.814782 - 34.348377 , -58.814782 -34.348377
Santa Rosa III	Buenos Aires	Florencio Varela	Santa Rosa	-58.288649 -34.832995 , -58.287706 -34.832559 -58.287429 -34.832927 , -58.288322 - 34.833384 , -58.288649 -34.832995
Toro y Paso	Buenos Aires	Pilar	Presidente Derqui	-58.829442 -34.498431 , -58.830477 -34.497341 -58.829138 -34.497727 , -58.829442 - 34.498431 , -58.830766 -34.498010 -58.829601 34.498956 , -58.829394 -34.498447 58.827345 -34.499501 , -58.826760 -34.499271 -58.829601 -34.498956
Estación Piñero	Buenos Aires	José C. Paz	José C. Paz	-58.772365 -34.515079 , -58.772108 -34.514407 -58.770397 -34.514858 , -58.769117 - 34.516178 , -58.769278 -34.516707 - 58.768763 -34.515325 , -58.772365 -34.515079 -58.768888 -34.515662 , -58.772639 -
La Ribera de Bernal	Buenos Aires	Quilmes	Bernal	-58.260046 -34.694910 , -58.261486 -34.692854 -58.259044 -34.689339 , -58.254949 - 34.692405 , -58.259861 -34.689804 - 58.255750 -34.692763 , -58.255377 -34.693226 -58.260046 -34.694910 , -58.254814 - 34.692765 , -58.258896 -34.690927
Aguas Claras	Buenos Aires	José C. Paz	José C. Paz	-58.744744 -34.506614 , -58.744860 -34.506475 -58.744353 -34.506211 , -58.744867 - 34.505628 , -58.746137 -34.506296 - 58.746142 -34.506336 , -58.745495 -34.507248 -58.745492 -34.507249 , -58.744633 - 34.506789 , -58.744583 -34.505876 -
Toba	Buenos Aires	La Plata	San Carlos	-58.010039 -34.925138 , -58.010543 -34.925472 -58.009835 -34.924518 , -58.010838 - 34.925402 , -58.009663 -34.924927 - 58.010543 -34.925472 , -58.010436 -34.925481 -58.010243 -34.925367 , -58.009401 - 34.924892 , -58.007857 -34.925504 , -58.011752 34.925358 , -58.010077 -34.926789 - 58.010725 -34.925522 , -58.011255 -34.925373 -58.012414 -34.925883 , -58.007621 - 34.925276 , -58.009385 -34.924976 - 58.009146 -34.924989 , -58.011222 -34.925967 -58.008102 -34.925711 , -58.012292 - 34.926925 , -58.014111 -34.926509 - 58.013269 -34.927767 , -58.009240 -34.926599 -58.014373 -34.926644 , -58.008724 - 34.926136 , -58.010472 -34.925596 - 58.009544 -34.926301 , -58.011927 -34.925455 -58.009676 -34.925017 , -58.010171 - 34.925460 , -58.012664 -34.926073 - 58.007849 -34.925868 , -58.009663 -34.925927



ES

*[Handwritten signature]*





H. Cámara de Diputados de la Nación

Presidencia  
1919 y 3240-D-18  
OD 215  
135

Soler	Buenos Aires	Merlo	Libertad	58.676661 -34.686078, -58.675473 -34.687019 58.673189 -34.689073, -58.675819 34.687081 -58.673749, -34.688452 58.673093 -34.688989, -58.676661 -34.686078 58.676272 -34.686735, -58.676889 34.686235 -58.675238, -34.687529 58.674012 -34.688474, -58.674600 -34.688026 58.674302 -34.687995, -58.673862 34.688359, -58.674467, -34.687858 58.675047 -34.687369, -58.674947 -34.687445 58.676097 -34.686514, -58.675585
Calle 55 y 15	Buenos Aires	La Costa	Mar Del Tuyú	55.710784 -36.558652, -56.710913 -36.556475 56.709734 -36.558620, -56.709849 36.556425, -56.709849 -36.556425, -56.714329 36.553433, -56.714116 -36.557700 56.714329 -36.553433, -56.713007 -36.557643 56.713247 -36.553424, -56.713189
Santa Ana I	Buenos Aires	Pilar	Presidente Derqui	58.827668 -34.514995, -58.826422 -34.513643 58.828132, -34.515938, -58.827888 34.515348, -58.827333, -34.514424 58.827685 -34.514971, -58.827668 -34.514995 58.827900, -34.51585, -58.827898 34.515334, -58.827997, -34.515526 58.828079 -34.515721, -58.828436 -34.516457 58.830827, -34.512957, -58.827393
Sur	Buenos Aires	Ramallo	Ramallo	60.014327 -33.494677, -60.012728 -33.496029 60.015676, -33.495781, -60.014327 33.494677, -60.014020 -33.497182
El Triunfo	Buenos Aires	La Matanza	Virrey Del Pino	58.648855 -34.811167, -58.646331 -34.813416 58.647723, -34.814578, -58.649092 34.815704, -58.651929, -34.813469 58.658437, -34.808179, -58.655677 -34.805806 58.664348, -34.798969, -58.659686 34.795136, -58.658139, -34.796384 58.657137, -34.797200, -58.656261 -34.797914 58.646650 -34.805551, -58.644231
Néstor Kirchner	Buenos Aires	Berisso	El Carmen	57.886271 -34.921934, -57.890190 -34.925630 57.891389, -34.926972, -57.892337 34.926381, -57.892121, -34.926177 57.893863 -34.925232, -57.894022 -34.925327 57.894464, -34.924811, -57.894958 34.923584, -57.893810, -34.922870 57.893182 -34.922984, -57.892333 -34.922468 57.892313, -34.921869, -57.891977 34.921374, -57.888127, -34.920767
Isla Soledad	Buenos Aires	Merlo	Libertad	58.703424 -34.696129, -58.703760 -34.696698 58.705481, -34.695443, -58.704415 34.693941, -58.702569, -34.694657 58.704415 -34.693941, -58.702432 -34.694680 58.702035 -34.693064, -58.701396 -34.694222 58.701653, -34.694599, -58.701737 34.694605, -58.701684, -34.694891 58.702432 -34.694680, -58.703731 -34.694163 58.704244 -34.693071, -58.703325 -34.693446 58.704578, -34.693787, -58.704578
Juancito	Buenos Aires	Merlo	Pontevedra	58.672163 -34.747070, -58.674908 -34.749354 58.676138, -34.748350, -58.675522 34.747783, -58.677779, -34.746105 58.679043 -34.747202, -58.680394 -34.746026 58.682518, -34.744428, -58.680807 34.742809, -58.680385, -34.743253 58.680029 -34.742946, -58.680480 -34.742607 58.679264, -34.741566, -58.677488 34.742945, -58.676843, -34.743403



*EL*

*[Firma manuscrita]*



H. Cámara de Diputados de la Nación

Presidencia  
1919 y 3240-D-18  
OD 215  
136

Eva Perón I	Buenos Aires	Lomas de Zamora	Villa Fiorito	58.448514 -34.697995, -58.449736 -34.697050 -58.449243 -34.696607, -58.449090 - 34.695941, -58.448789 -34.696245 - 58.447882 -34.697405, -58.447577 -34.697881 -58.447891 -34.698020, -58.447924 - 34.698057, -58.448152 -34.698159 - 58.448127 -34.698557, -58.448164 -34.698691 -58.448115 -34.698751, -58.448146 - 34.698960, -58.448112 -34.699028 - 58.447640 -34.699679, -58.447807 -34.699767 -58.447902 -34.699813, -58.447854 - 34.699880, -58.447949 -34.699934 - 58.447902 -34.699996, -58.447959 -34.700028 -58.447867 -34.700149, -58.447945 - 34.700193, -58.447896 -34.700244 - 58.448029 -34.700327, -58.447987 -34.700377 -58.447923 -34.700452, -58.447991 - 34.700489, -58.448117 -34.700558 - 58.448270 -34.700609, -58.447801 -34.701131 -58.447364 -34.701544, -58.447034 - 34.701804, -58.446942 -34.702004 - 58.446883 -34.702292, -58.446941 -34.702509 -58.447227 -34.702435, -58.447257 - 34.702275, -58.447399 -34.702106 - 58.447724 -34.701784, -58.448192 -34.701194
Triángulo	Buenos Aires	La Matanza	González Catán	58.636176 -34.766531, -58.635586 -34.766789 -58.635586 -34.766866, -58.637695 - 34.767688, -58.636304 -34.766520 - 58.636789 -34.768256, -58.636304 -34.766520 -58.776383 -34.548241, -58.776298 -34.547057 -58.777425 -34.546056, -58.778252 - 34.546594, -58.780332 -34.547978 - 58.781206 -34.547237, -58.780966 -34.547139 -58.781629 -34.546372, -58.779303 - 34.544851, -58.779206 -34.544765 - 58.778556 -34.544332, -58.776390 -34.542910 -58.774840 -34.544560, -58.774620 - 34.544750, -58.772196 -34.547233 - 58.772059 -34.547338, -58.768909 -34.550577 -58.773083 -34.554452, -58.775966 - 34.557089, -58.778050 -34.555002 - 58.777496 -34.554281, -58.777028 -34.552639 -58.776774 -34.551550, -58.776665 -
Unión Néstor. Kirchner	Buenos Aires	José C. Paz	José C. Paz	58.771095 -34.522078, -58.770689 -34.521864 -58.770805 -34.521696, -58.770613 - 34.521622, -58.770399 -34.521854 - 58.770493 -34.522528, -58.770536 -34.522617 -58.770637 -34.522642, -58.771095 - 58.528308 -34.554190, -58.526205 -34.554342 -58.526486 -34.554487, -58.526592 - 34.554341, -58.526308 -34.554190, -58.527881 34.554176, -58.528252 -34.553954 - 58.528076 -34.553788, -58.528353 -34.553464 -58.527978 -34.553275, -58.527729 - 34.553561, -58.527993 -34.553717 - 58.527699 -34.554067, -58.527631 -34.554157 -58.527485 -34.554080, -58.527407 - 34.554090, -58.527298 -34.554225 - 58.527516 -34.554396, -58.527742 -34.554255 -58.527652 -34.554178, -58.527710 - 34.554090, -58.527881 -34.554176, -58.526350 34.554176, -58.526378 -34.553801 -
La Triangulito	Buenos Aires	José C. Paz	José C. Paz	58.771095 -34.522078, -58.770689 -34.521864 -58.770805 -34.521696, -58.770613 - 34.521622, -58.770399 -34.521854 - 58.770493 -34.522528, -58.770536 -34.522617 -58.770637 -34.522642, -58.771095 -
San José	Buenos Aires	General San Martín	San Andrés	58.528308 -34.554190, -58.526205 -34.554342 -58.526486 -34.554487, -58.526592 - 34.554341, -58.526308 -34.554190, -58.527881 34.554176, -58.528252 -34.553954 - 58.528076 -34.553788, -58.528353 -34.553464 -58.527978 -34.553275, -58.527729 - 34.553561, -58.527993 -34.553717 - 58.527699 -34.554067, -58.527631 -34.554157 -58.527485 -34.554080, -58.527407 - 34.554090, -58.527298 -34.554225 - 58.527516 -34.554396, -58.527742 -34.554255 -58.527652 -34.554178, -58.527710 - 34.554090, -58.527881 -34.554176, -58.526350 34.554176, -58.526378 -34.553801 -
Phillips	Buenos Aires	Escobar	Escobar	58.805185 -34.332504, -58.806172 -34.331172 -58.806876 -34.340333, -58.807377 - 34.340873, -58.810097 -34.338997 - 58.811082 -34.338284, -58.810726 -34.337963 -58.810396 -34.338188, -58.806274 - 34.334142, -58.809123 -34.337529 - 58.806242 -34.333000, -58.806172 -34.331172 -58.807934 -34.332084, -58.803341 - 34.336774, -58.807839 -34.339095 -



EL  
/



H. Cámara de Diputados de la Nación

Presidencia  
1919 y 3240-D-18  
OD 215  
137

El Bajo	Buenos Aires	La Matanza	Aldo Bonzi	58.526291 -34.707847, -58.526370 -34.707575 -58.526254 -34.707507 -58.525945 - 34.708118 -58.526474 -34.707671 58.526370 -34.707575 -58.525715 -34.707912; 58.525618 -34.706621 -58.525618 -34.706621 -58.525767 -34.706959 -58.525432 - 34.707233 -58.525179 -34.707429 58.525255 -34.707527 -58.525501 -34.707355 -58.526155 -34.707093 -58.526058 - 34.707183 -58.525891 -34.707058 58.525653 -34.707225 -58.525514 -34.706725; 58.527796 -34.708863 -58.527796 -34.708863 -58.527233 -34.709304 -58.527319 - 34.709414 -58.527931 -34.708968 -58.526541 34.708595 -58.527240 -34.708316 58.527318 -34.708304 -58.527146 -34.708183
La Carcova	Buenos Aires	General San Martín	José León Suárez	-58.578569 -34.522304 -58.582601 -34.525495 -58.502601 -34.525495 -58.583400 34.524614 -58.583810 -34.523754 58.583983 -34.523265 -58.584155 -34.523151 -58.584325 -34.522926 -58.585902 - 34.519904 -58.586304 -34.518965 58.586486 -34.518010 -58.586104 -34.518830 -58.584931 -34.517486 -58.583349 - 34.518773 -58.584941 -34.521807 58.585692 -34.519980 -58.582932 -34.519125 -58.583275 -34.518987 -58.582706 34.519126 -58.582137 -34.519001 - 58.581352 -34.519243 -58.581388 -34.519022 -58.581627 -34.519526 -58.581414 34.520018 -58.581318 -34.520115 - 58.581358 -34.520184 -58.577649 -34.522014 -58.577913 -34.521831 -58.578261 - 34.522525 -58.577819 -34.524477 58.578307 -34.524176 -58.579872 -34.525473 -58.580232 -34.525235 -58.582168 - 34.524270 -58.582670 -34.524270
Sarmiento	Buenos Aires	José C. Paz	José C. Paz	-58.775376 -34.543947 -58.774514 -34.543385 -58.771477 -34.542331 -58.773852 - 34.544007 -58.770895 -34.542932 58.773344 -34.544634 -58.769171 -34.548852 -58.768956 -34.549420 -58.775376 -
Mirador de Altube	Buenos Aires	José C. Paz	José C. Paz	-58.791677 -34.537707 -58.791397 -34.538012 -58.790645 -34.537564 -58.791664 34.537661 -58.791319 -34.538030 58.790916 -34.537290 -58.790999 -34.537235 -58.790999 -34.537235 -58.784109 - 34.541022 -58.787224 -34.537205 58.789323 -34.536232 -58.787403 -34.540933 -58.788552 -34.542616 -58.788852 - 34.537438 -58.784506 -34.539820 58.786216 -34.536550 -58.790236 -34.539225 -58.785064 -34.543951 -58.786311 - 34.543184 -58.785101 -34.543318 - 58.785955 -34.538561 -58.783078 -34.546080 -58.789769 -34.543003 -58.790166 34.535228 -58.785129 -34.537966 58.783065 -34.539666 -58.788637 -34.535807 -58.788320 -34.537971 -58.791174 34.541573 -58.788089 -34.541403 58.784432 -34.538699 -58.781279 -34.541498 -58.790579 -34.542154 -58.786371 - 34.543156 -58.785085 -34.545941 58.785015 -34.540157 -58.782252 -34.541708 -58.786228 -34.540129 -58.788841 - 34.542359 -58.785064 -34.544035 58.782749 -34.542399 -58.783996 -34.540350 -58.783675 -34.545434 -58.786817 - 34.542712 -58.784253 -34.546877 - 58.791734 -34.539316 -58.785673 -34.542762 -58.786265 -34.539962 -58.784457 34.543582 -58.786712 -34.542803 58.790064 -34.535386 -58.789452 -34.537842 -58.793460 -34.539212 -58.786126 34.536527 -58.787534 -34.541974 -



Handwritten signature and initials.



H. Cámara de Diputados de la Nación


Presidencia

1919 y 3240-D-18

OD 215

138

Sol y Verde II	Buenos Aires	José C. Paz	José C. Paz	-58.815541 -34.498169, -58.818202 -34.497270 -58.819252 -34.497013, -58.819755 - 34.496381, -58.816553 -34.494265 - 58.815745 -34.494020, -58.815987 -34.493576 -58.815732 -34.493011, -58.815460 - 34.492931, -58.814968 -34.492977 - 58.814574 -34.492718, -58.814409 -34.492540 -58.814336 -34.492143, -58.814234 - 34.491920, -58.814107 -34.491782 - 58.813910 -34.491608, -58.813653 -34.491298 -58.813457 -34.491007, -58.813428 - 34.490706, -58.813547 -34.490458 - 58.813344 -34.489942, -58.813111 -34.489199 -58.812429 -34.488037, -58.812129 - 34.487400, -58.812013 -34.487093 - 58.811949 -34.486729, -58.811879 -34.486474 -58.810982 -34.485953, -58.811575 - 34.485133, -58.811606 -34.484760 - 58.811445 -34.484203, -58.811520 -34.484008 -58.812110 -34.483770, -58.812293 - 34.483000, -58.812422 -34.482417 - 58.812357 -34.482160, -58.812196 -34.481895 -58.811209 -34.482876, -58.808795 - 34.485423, -58.805399 -34.488970 - 58.805306 -34.488969, -58.804769 -34.489489 -58.804782 -34.489592, -58.802252 - 34.492231, -58.803538 -34.493097 - 58.806639 -34.489872, -58.807830 -34.490685 -58.807297 -34.491219, -58.808533 -
El Olvido	Buenos Aires	La Plata	San Carlos	-57.996672 -34.921941, -57.994976 -34.922738 -57.995327 -34.922597, -58.007485 - 34.916936, -58.010715 -34.915807 - 58.010385 -34.915890, -58.009963 -34.915979 -58.002952 -34.918401, -58.003360 - 34.918540, -58.003999 -34.918214 - 58.004609 -34.917926, -58.003854 -34.917241 -58.007237 -34.916715, -58.006641 - 34.916776, -58.006487 -34.916922 - 58.005095 -34.917290, -58.004261 -34.916946 -58.004035 -34.917096, -58.006001 - 34.917284, -58.008174 -34.916256 - 57.999501 -34.920543, -58.009976 -34.915537 -58.013735 -34.915117, -58.013572 - 34.914970, -58.010515 -34.915706 - 58.001788 -34.919187, -58.000693 -34.920080 -58.000582 -34.920086, -58.001945 - 34.919316, -58.001983 -34.919354 - 58.001934 -34.919434, -58.002740 -34.918495 -57.998209 -34.921223, -58.005198 - 34.917716, -58.005152 -34.917750 - 57.995322 -34.922770, -57.997371 -34.921574 -57.997205 -34.921677, -57.999162 - 34.920697, -57.994260 -34.923296 - 57.999033 -34.920862, -57.999276 -34.920655 -57.994067 -34.923006, -57.995159 - 34.922608, -57.994223 -34.923086 - 57.996565 -34.922006, -58.005805 -34.917465 -57.999450 -34.920843, -58.007584 - 34.916921, -58.006598 -34.916481 - 58.002884 -34.920168, -58.006344 -34.917644 -58.006794 -34.917359, -58.006289 - 34.917695, -58.003978 -34.919329 - 58.005132 -34.918540, -58.000758 -34.920193 -58.002045 -34.919535, -58.002229 - 34.919570, -57.999322 -34.920833 - 57.999099 -34.920982, -57.995449 -34.922729 -57.998136 -34.921421, -57.996771 - 34.922060, -57.998000 -34.921518 - 57.998024 -34.921314, -58.001714 -34.919897 -
La Ribera	Buenos Aires	Quilmes	Quilmes	-58.240056 -34.709620, -58.239345 -34.699817 -58.234319 -34.702646, -58.234638 - 34.703266, -58.234096 -34.703959 - 58.234936 -34.704565, -58.234569 -34.705164 -58.235651 -34.705728, -58.236233 - 34.705123, -58.235187 -34.704457 - 58.235738 -34.703708, -58.236020 -34.703045 -58.237882 -34.701998, -58.238739 - 34.702742, -58.240059 -34.702028 58.239346 -34.701118, -58.240056 -34.700620 58.233907 -34.705987, -58.232910 -34.707037 -58.233006 -34.707213, -58.233328 - 34.707328, -58.233446 -34.707249 - 58.233800 -34.706931, -58.234133 -34.707081 -58.234422 -34.706993, -58.234927 - 34.706640, -58.234580 -34.706940 -



*ES*  
*[Firma manuscrita]*



H. Cámara de Diputados de la Nación

Presidencia

1919 y 3240-D-18

OD 215

139

Arroyo Las Conchitas y 126	Buenos Aires	Berazategui	Guillermo Hudson	-58.191906 -34.803967, -58.191766 -34.804134 -58.191985 -34.804298, -58.191916 -34.804579 -58.192252 -34.804863, 58.192619 -34.804895 -58.192674 -34.804872, -58.192814 -34.804982 -58.192908, 34.805103 -58.193301 -34.805154 58.193399 -34.805237, -58.193731 -34.805582 -58.193760 -34.805726, -58.193915 -34.806013 -58.193961 -34.806135, 58.193900 -34.806240 -58.193965 -34.806383, -58.193909 -34.806471 -58.193949, 34.806791 -58.193831 -34.806973 58.193761 -34.807680, -58.193788 -34.807812 -58.193825 -34.807878, -58.194184 -34.808347 -58.194436 -34.808714, 58.194799 -34.809017 -58.195099 -34.809304, -58.195187 -34.809421 -58.195279, 34.809555 -58.195353 -34.809848 58.195525 -34.809796, -58.195487 -34.809040
El Gato 1	Buenos Aires	La Plata	Ringuet	-57.989663 -34.886928, -57.989366 -34.887127 -57.989690 -34.887407, -57.990291 -34.888013 -57.990462 -34.888271, 57.990542 -34.888505 -57.990642 -34.888714, -57.990706 -34.888979 -57.990765, 34.889279 -57.990770 -34.889518 57.990817 -34.889812, -57.990728 -34.890101 -57.990689 -34.890417, -57.990333 -34.890935 -57.989924 -34.891376, 57.990005 -34.891493 -57.990239 -34.891349, -57.990641 -34.891031 -57.990869, 34.890063 -57.990953 -34.889632 57.990966 -34.889126, -57.990872 -34.888817 -57.990694 -34.888344, -57.990602 -34.888156 -57.990399 -34.887741, 57.990058 -34.887450 -57.990170 -34.887248, -57.989996 -34.887045 -57.989876, 34.887049 -57.989663 -34.886928 -57.994154, 34.890192 -57.994251 -34.890085 57.993859 -34.889673, -57.990266 -34.886414 -57.990189 -34.886475, -57.989884 -34.886671 -57.990310 -34.886910, 57.990974 -34.887416 -57.991380 -34.887671, -57.991654 -34.888015 -57.992317, 34.888537 -57.992612 -34.888758 57.992849 -34.889056, -57.993199 -34.889340 -57.993528 -34.889702, -57.993969 -34.890080 -57.994154 -34.890192, -57.990804 -34.891217 -57.991302 -34.890679, 57.991836 -34.890216 -57.992972 -34.889303, -57.992917 -34.889351 -57.992659, 34.889130 -57.992260 -34.888809 57.991944 -34.886438, -57.991539 -34.888091 -57.990989 -34.887556, -57.990527 -34.887239 -57.990250 -34.887064, 57.990322 -34.887189 -57.990415 -34.887221, -57.990576 -34.887534 -57.990700
Barrio Obrero	Buenos Aires	Berisso	Berisso	-57.861656 -34.883219, -57.861539 -34.883119 -57.861010 -34.882275, -57.860763 -34.882153 -57.860786 -34.881883, 57.860086 -34.881141 -57.859496 -34.880885, -57.859520 -34.880584 -57.858738, 34.880099 -57.858599 -34.880123 57.857710 -34.879793, -57.857671 -34.879686 -57.857398 -34.879622, -57.857387 -34.879558 -57.857069 -34.879508, 57.857091 -34.879908 -57.857217 -34.880132, -57.857513 -34.880285 -57.857715, 34.880838 -57.858092 -34.881379 57.856457 -34.882187, -57.857033 -34.882944 -57.855506 -34.883787, -57.859067 -34.885530 -57.859560 -34.885499, 57.860032 -34.884713 -57.860066 -34.884687, 57.863044 -34.885631 -57.863000



Handwritten signature and initials.



H. Cámara de Diputados de la Nación

Presidencia

1919 y 3240-D-18

OD 215

140

El Zanjón	Buenos Aires	Ensenada	Punta Lara	-57.941931 -34.842553 -57.946027 -34.839515 -57.944035 -34.837872 -57.941162 34.839684 -57.940816 -34.839365 57.940313 -34.838864 -57.939972 -34.838525 -57.939036 -34.838915 -57.938768 34.839083 -57.938062 -34.839465 57.937469 -34.839822 -57.936259 -34.840726 -57.935444 -34.841412 -57.935827 34.841756 -57.936068 -34.841617 57.936563 -34.842101 -57.936821 -34.841956 -57.937143 -34.842191 -57.937341 34.842160 -57.937681 -34.842277 57.938352 -34.842237 -57.938828 -34.842366 -57.938988 -34.842557 -57.939472 34.842573 -57.940443 -34.842229 57.941768 -34.843766 -57.943012 -34.844164
Costa Esperanza	Buenos Aires	La Matanza	González Catán	-58.599165 -34.784616 -58.597933 -34.785085 -58.597213 -34.785592 -58.603786 34.785794 -58.597762 -34.785844 58.607249 -34.785904 -58.591324 -34.786464 -58.605037 -34.786761 -58.599763 34.788751 -58.602223 -34.784462 58.603632 -34.787195 -58.602929 -34.786516 -58.604615 -34.783757 -58.601301 34.783584 -58.600580 -34.785810 58.595644 -34.780269 -58.601301 -34.783584
Villa Catela	Buenos Aires	Ensenada	El Dique	-57.943226 -34.886813 -57.945000 -34.885484 -57.944587 -34.885084 -57.943735 34.885796 -57.942951 -34.886446 57.942874 -34.886487 -57.942810 -34.886520 -57.942128 -34.887023 -57.941888 34.887228 -57.941805 -34.887229 57.941383 -34.887547 -57.941362 -34.887617 -57.941721 -34.887953 -57.941632 34.888036 -57.943320 -34.889481 57.942279 -34.890220 -57.943507 -34.891234 -57.944279 -34.891856 -57.945098 34.892548 -57.945076 -34.892568 57.945269 -34.892744 -57.945479 -34.892598 -57.945545 -34.892587 -57.945641 34.892536 -57.945790 -34.892432 57.945912 -34.892420 -57.946119 -34.892269 -57.946074 -34.892180 -57.946783 34.891612 -57.946833 -34.891593 57.947357 -34.891169 -57.946903 -34.890769 -57.946835 -34.890830 -57.945878 34.890831 -57.945878 -34.890831
Susaña	Buenos Aires	La Matanza	Gregorio De Laferrere	-58.588938 -34.737084 -58.589023 -34.736997 -58.589398 -34.736125 -58.589630 34.735701 -58.589905 -34.735803 58.589941 -34.735672 -58.589545 -34.735292 -58.589189 -34.736016 -58.588830 34.736485 -58.588497 -34.736661 58.588409 -34.736780 -58.587777 -34.737377 -58.588174 -34.737693 -58.588068 34.737942 -58.588065 -34.738075 58.587713 -34.738706 -58.587197 -34.739815 -58.587029 -34.740017 -58.586856 34.740275 -58.586636 -34.740470 58.586325 -34.740980 -58.586158 -34.741188 -58.586430 -34.741308 -58.586666 34.740771 -58.587028 -34.740321 58.587197 -34.740079 -58.587563 -34.739729 -58.587707 -34.739802 -58.587776 34.739560 -58.587023 -34.738002
Las Casuarinas	Buenos Aires	Lomas de Zamora	Temperley	-58.357122 -34.754521 -58.358512 -34.754660 -58.357735 -34.753912 -58.358356 34.754869 -58.357321 -34.754085 58.357778 -34.754575 -58.357560 -34.754779 -58.354686 -34.752353 -58.354724 34.752240 -58.355371 -34.750073 58.355178 -34.752577 -58.355440 -34.752708 -58.356944 -34.753746 -58.357135 34.753485 -58.356651 -34.753271 58.356770 -34.753077 -58.355741 -34.752580 -58.357269 -34.747614 -58.357444 34.751253 -58.357525 -34.751432 58.358577 -34.752841 -58.358335 -34.751899 -58.357514 -34.747723 -58.357084 34.750011 -58.356945 -34.750263 58.357199 -34.748417 -58.357487 -34.749546 -58.357547 -34.748590 -58.357037 34.749297 -58.355913 -34.749161 58.356286 -34.748731 -58.356403 -34.748595 -58.356249 -34.740717 -58.356135 34.748949 -58.356108 -34.748939 58.356249 -34.748939 -58.356249 -34.748939



24



H. Cámara de Diputados de la Nación

Presidencia  
1919 y 3240-D-18  
OD 215  
141

El Primavera	Buenos Aires	Malvinas Argentinas	Grand Bourg	-58.724819 -34.464625, -58.722391 -34.464586 -58.727334 -34.464456, -58.725706 -34.463602 -58.720005 -34.467760 -58.723226 -34.465049, -58.724050 -34.464206 -58.720861 -34.468220, -58.721145 -34.467806 -58.723242 -34.468837 -58.723728 -34.468141, -58.726829 -34.465167 -58.727334 -34.464456, -58.725628 -34.466157 -58.726714 -34.467807
Villa Luján II	Buenos Aires	Quilmes	Quilmes	-58.232094 -34.712302, -58.231857 -34.712150 -58.231275 -34.711810, -58.231291 -34.711796 -58.231286 -34.711793 -58.231374 -34.711724, -58.231378 -34.711718 -58.231662 -34.711372, -58.231965 -34.711023 -58.232579 -34.710368 -58.233266 -34.709599, -58.233554 -34.709249 -58.233189 -34.709026, -58.232596 -34.709520 -58.232099 -34.710084 -58.232181 -34.710175, -58.232015 -34.710390 -58.231557 -34.710161, -58.231090 -34.710594 -58.230420 -34.711259 -58.229177 -34.712760, -58.230080 -34.713266 -58.230273 -34.713014, -58.230040 -34.712628 -58.230042 -34.712743 -58.230145 -34.712223, -58.230575 -34.711866 -58.230637 -34.711861, -58.230911 -34.711972 -58.231131 -34.712108 -58.231657 -34.712368, -58.232457 -34.712521 -58.232273 -34.712899, -58.232792 -34.712978 -58.233575 -34.713323 -58.234242 -34.713704, -58.234684 -34.714102 -58.235402 -34.713298, -58.235434
Itatí	Buenos Aires	Quilmes	Don Bosco	-58.300244 -34.712474, -58.307250 -34.710344 -58.303808 -34.702872, -58.304410 -34.704135 -58.297479 -34.707879 -58.299101 -34.706675, -58.306239 -34.709442 -58.302341 -34.712579, -58.304280 -34.703291 -58.304922 -34.706540 -58.307179 -34.708727, -58.301264 -34.711680 -58.295966 -34.708883, -58.305836 -34.708041 -58.306840 -34.708935 -58.308242 -34.709520, -58.300134 -34.707734 -58.298606 -34.711118, -58.298728 -34.708084 -58.304457 -34.704955
Güemes y Pizarro	Buenos Aires	Pilar	Pilar	-58.911181 -34.480973, -58.909677 -34.482996 -58.911089 -34.483716, -58.911181 -34.480973 -58.912613 -34.481670, -58.908742 -34.479131 -58.908474 -34.479464 -58.908931 -34.479714, -58.909190 -34.479369 -58.908742 -34.479131, -58.916226 -34.481802 -58.914985 -34.481161 -58.914660 -34.481589, -58.915889 -34.482234 -58.916226 -34.481802, -58.916140 -34.485099 -58.913097 -34.483572 -58.912475 -34.484379, -58.916140 -34.485099 -58.915537 -34.485956, -58.917200 -34.482267 -58.916873 -34.482698 -58.917667 -34.483114, -58.917992 -34.482700 -58.917200 -34.482267, -58.909898 -34.480644 -58.911181 -34.480973
Los 40 y La Costa de Argüello	Córdoba	Capital	Córdoba Capital	-64.241085 -31.336039, -64.240958 -31.335861 -64.240439 -31.335371, -64.240417 -31.332938 -64.240417 -31.331467 -64.240419 -31.330888, -64.239804 -31.330880 -64.239840 -31.332728, -64.239943 -31.335357 -64.240881 -31.336709 -64.241430 -31.336768, -64.241403 -31.336401 -64.241100 -31.336289, -64.241085 -64.148452 -31.431340, -64.145264 -31.432684 -64.144542 -31.432192, -64.146053 -31.432360 -64.146185 -31.431992 -64.146687 -31.431621, -64.144914 -31.432506 -64.144485 -31.432090, -64.142950 -31.432295 -64.142914 -31.432011 -64.146452 -31.431340, -64.145890 -31.431500 -64.144088 -31.432204, -64.145095
El Milagro	Córdoba	Capital	Córdoba Capital	-64.195632 -31.473181, -64.195129 -31.471431 -64.194784 -31.470331, -64.194611 -31.470377 -64.194911 -31.471486 -64.194238 -31.471627, -64.194211 -31.471714 -64.193477 -31.471879, -64.193520 -31.472034 -64.194951 -31.471715



EL  
*[Firma manuscrita]*



H. Cámara de Diputados de la Nación

Presidencia  
1919 y 3240-D-18  
OD 215  
142

Ciudad Oculta	Córdoba	Colón	Estacion Juárez Celman	-64.182580 -31.305073, -64.182577 -31.305679 -64.182335 -31.305712, -64.182320 -31.305880 -64.183367 -31.305878, -64.184154 -31.305860 -64.184104 -31.304998, -64.184000 -31.304924 -64.183945
Villa Siburu	Córdoba	Capital	Córdoba Capital	-64.232012 -31.391997, -64.230039 -31.392697 -64.230417 -31.394222, -64.230336 -31.394308 -64.228166 -31.394772, -64.228098 -31.394588 -64.227875 -31.394628, -64.227739 -31.394105 -64.227561 -31.394149 -64.227356 -31.393482, -64.225845 -31.393984 -64.225355 -31.394199, -64.224975 -31.394400 -64.225235 -31.395159 -64.224520 -31.395428, -64.224438 -31.395193 -64.224252 -31.394760, -64.223907 -31.394863 -64.225394 -31.398268 -64.225784 -31.398135, -64.225909 -31.398489 -64.227092 -31.398220, -64.226718 -31.398621 -64.229436 -31.396187 -64.230457 -31.395967, -64.230379 -31.395593 -64.229692 -31.395735, -64.229376 -31.396671 -64.229306
Barrio Municipal	Córdoba	Calamuchita	Villa General Belgrano	-64.567745 -31.982934, -64.567833 -31.984351 -64.568687 -31.984649, -64.569683 -31.984798 -64.569898 -31.984387, -64.569882 -31.983677 -64.569851 -31.983155, -64.569316 -31.982744 -64.567745
La Cruz	Córdoba	Colón	Villa Allende	-64.309810 -31.301546, -64.309562 -31.301022 -64.309439 -31.300587, -64.309052 -31.300040 -64.308705 -31.300230, -64.308797 -31.300442 -64.308865 -31.300421, -64.309173 -31.301237 -64.309349 -31.301923 -64.309379 -31.302086, -64.309811 -31.302036 -64.309810 -31.301546
Villa Martínez	Córdoba	Capital	Córdoba Capital	-64.252356 -31.420442, -64.253376 -31.420438 -64.253425 -31.417760, -64.253405 -31.411545 -64.252112 -31.411620, -64.252168 -31.418686 -64.252106 -31.419934
Las Violetas	Córdoba	Capital	Córdoba Capital	-64.253486 -31.407110, -64.253516 -31.406772 -64.251245 -31.406931, -64.251253 -31.407110 -64.248634 -31.408081, -64.253347 -31.408181 -64.253422 -31.407129, -64.253486 -31.407110 -64.250960 -31.407756 -64.250139 -31.407848, -64.251481 -31.407430 -64.248670 -31.409106
Villa La Tela	Córdoba	Capital	Córdoba Capital	-64.251674 -31.432883, -64.253396 -31.433021 -64.253423 -31.426781, -64.253413 -31.420472 -64.251712 -31.420453, -64.251677 -31.427024 -64.251674 -31.428883
La Perla	Córdoba	Santa María	Alta Gracia	-64.440705 -31.675335, -64.434513 -31.675406 -64.434491 -31.678567, -64.441541 -31.678511 -64.441551 -31.676899, -64.440721 -31.676896 -64.440710 -31.676367
Portecele	Córdoba	Punilla	Villa Giardino	-64.509850 -31.055670, -64.510682 -31.056372 -64.509739 -31.054776, -64.509739 -31.054776 -64.510542 -31.054814, -64.510383 -31.054603 -64.510767 -31.055527, -64.511972 -31.056640 -64.512495
Ampliación Lamadrid	Córdoba	Capital	Córdoba Capital	-64.235861 -31.418808, -64.235547 -31.417482 -64.238492 -31.416793, -64.236417 -31.417193 -64.236375 -31.417164, -64.235711 -31.417214 -64.238861 -31.418240
Primer de Mayo	Córdoba	Santa María	Alta Gracia	-64.407401 -31.643816, -64.407523 -31.644351 -64.410899 -31.644382, -64.413932 -31.644498 -64.417880 -31.644443, -64.419300 -31.644509 -64.420213 -31.644699, -64.421576 -31.645115 -64.423346 -31.645910 -64.424323 -31.646787, -64.425251 -31.647987 -64.425732 -31.647782, -64.425331 -31.647050 -64.425077 -31.646732 -64.424375 -31.645990 -64.423770 -31.645398, -64.422269 -31.644169 -64.422040 -31.644023, -64.421462 -31.643751 -64.420677 -31.643544 -64.419611 -31.643764 -64.417710 -31.643288
El Rincón de Los Hornos	Córdoba	Punilla	La Falda	-64.512778 -31.097371, -64.512120 -31.097296 -64.511849 -31.097344, -64.511582 -31.097394 -64.511088 -31.097497, -64.511210 -31.097963 -64.510188 -31.097254, -64.509986 -31.097216 -64.509568 -31.097569 -64.509706 -31.097709, -64.510003 -31.097643 -64.510197 -31.097717, -64.510616 -31.098225 -64.510893 -31.098603 -64.511334 -31.098525, -64.511576 -31.098346 -64.511317 -31.098118 -64.511547 -31.098012 -64.511072



84

*[Firma manuscrita]*





H. Cámara de Diputados de la Nación

Presidencia  
1919 y 3240-D-18  
OD 215  
143

Los Álamos	Córdoba	Colón	Colonía Caroya	-64.110199 -31.007642, -64.109263 -31.007909 -64.109655 -31.008621, -64.110536 -31.008453 31.008453 -64.110536 -31.008453
Barrio Hipódromo	Córdoba	Juárez Celman	General Cabrera	-63.881663 -32.813549, -63.883141 -32.814538 -63.882636 -32.812548, -63.881663 -32.813549
Barrio San Alberto	Córdoba	Capital	Córdoba Capital	-64.267596 -31.419231, -64.268277 -31.419224 -64.263909 -31.420485, -64.266065 -31.418109 31.418109 -64.267568 -31.418118 64.263871 -31.418149, -64.266057 -31.419265 -64.265409 -31.418129, -64.265393 -31.419275 -64.263909 -31.420485 64.269154 -31.420488, -64.268262 -31.417509
Villa de Remedios de Escalada	Córdoba	Capital	Córdoba Capital	-64.182513 -31.339736, -64.182716 -31.341004 -64.182782 -31.338680, -64.182302 -31.336207 -64.182141 -31.338068 64.181883 -31.336224, -64.184115 -31.345663 -64.183151 -31.340541, -64.184330 -31.346830 -64.183035 -31.346867
Campo de La Ribera	Córdoba	Capital	Córdoba Capital	-64.136244 -31.410505, -64.137073 -31.409667 -64.137931 -31.409391, -64.137406 -31.408166 -64.135512 -31.408598 64.135876 -31.409662, -64.136238 -31.409571 -64.136241 -31.409627, -64.135323 -31.409815 -64.135507 -31.410626 64.137036 -31.410211, -64.136352 -31.410311 -64.135641 -31.411366, -64.135507
Catango	Córdoba	Río Segundo	Oncativo	-63.689763 -31.906565, -63.689976 -31.906678 -63.690140 -31.906511, -63.690344 -31.906644 -63.690746 -31.906272, -63.690437 -31.906044 -63.690329 -31.905997 -63.689763 -31.906565
Tillard	Córdoba	Punilla	Santa María	-64.455401 -31.276995, -64.454890 -31.277045 -64.455135 -31.277818, -64.456117 -31.277686 -64.455401 -31.276995
Residencia San Roque	Córdoba	Capital	Córdoba Capital	-64.249336 -31.421501, -64.249309 -31.424625 -64.250516 -31.424617, -64.250465 -31.421504 -64.249336 -31.421501
Barrio General Mosconi	Córdoba	Capital	Córdoba Capital	-64.152358 -31.362052, -64.149784 -31.362522 -64.148939 -31.363083, -64.149308 -31.364658 -64.152788 -31.364127
Acceso Sur	Córdoba	Punilla	Cosquín	-64.468315 -31.261860, -64.468508 -31.262340 -64.471135 -31.261315, -64.471035 -31.260830 -64.469568 -31.261372, -64.468959 -31.261325 -64.468959 -31.261325
Villa Bustos	Córdoba	Punilla	Santa María	-64.474937 -31.261403, -64.474691 -31.260753 -64.472134 -31.261091, -64.472254 -31.261632 -64.472996 -31.261548, -64.473196 -31.261860 -64.474937 -31.261403
Miraita	Córdoba	Capital	Córdoba Capital	-64.110833 -31.423438, -64.110879 -31.422550 -64.110887 -31.422079, -64.110470 -31.422106 -64.110422 -31.422012, -64.110199 -31.422040 -64.110195 -31.422167, -64.110011 -31.422213 -64.109967 -31.422374 -64.109757 -31.422561, -64.109578 -31.423029 -64.109674 -31.423100
El Tropezón	Córdoba	Capital	Córdoba Capital	-64.266683 -31.396653, -64.266472 -31.396287 -64.266392 -31.396228, -64.265983 -31.395822 -64.265464 -31.395561, -64.264970 -31.395450 -64.263507 -31.396222, -64.264344 -31.397347 -64.264692 -31.397461 -64.265011 -31.397583, -64.265509 -31.397092 -64.265740 -31.397276, -64.266254 -31.396789 -64.266528
Bajada San José	Córdoba	Capital	Córdoba Capital	-64.126512 -31.413818, -64.126678 -31.412366 -64.127724 -31.412103, -64.127638 -31.410618 -64.124275 -31.410723, -64.123189 -31.410829 -64.123250 -31.413808, -64.123616 -31.413742 -64.124022 -31.413250 -64.124873 -31.414472
Barrio José Ignacio Díaz	Córdoba	Capital	Córdoba Capital	-64.133117 -31.438529, -64.133580 -31.438119 -64.134161 -31.437561, -64.132933 -31.436596 -64.132790 -31.436715, -64.132935 -31.436974 -64.132997 -31.437668
Villas Las Inesitas	Córdoba	Capital	Córdoba Capital	-64.140322 -31.433040, -64.140408 -31.432937 -64.140392 -31.432806, -64.140018 -31.432504 -64.139980 -31.432481, -64.139861 -31.432482 -64.139085 -31.432657, -64.139089 -31.433073 -64.139093 -31.433088 -64.140322 -31.433040



*E4*


*[Firma manuscrita]*



H. Cámara de Diputados de la Nación

Presidencia  
1919 y 3240-D-18  
OD 215  
144

El Chaparral	Córdoba	Capital	Córdoba Capital	64.183147 -31.315962 -64.183234 -31.316210 64.183298 -31.316350 -64.183715 31.316367 -64.183827 -31.315824 64.183858 -31.313443 -64.182534 -31.312651 64.182525 -31.313749 -64.182617 31.314582 -64.182738 -31.315132 64.182746 -31.315411 -64.182522 -31.315456 64.182076 -31.315360 -64.181637 31.315348 -64.181590 -31.315617 64.181588 -31.315927 -64.182029 -31.315968
Las Galpones	Córdoba	Capital	Córdoba Capital	64.190773 -31.390493 -64.188631 -31.391195 64.189344 -31.392504 -64.189885 31.393415 -64.190288 -31.393166 64.190383 -31.393082 -64.190673 -31.392702 64.190971 -31.392163 -64.191275
Las Huertillas	Córdoba	Capital	Córdoba Capital	64.198244 -31.472330 -64.198805 -31.472198 64.198676 -31.471732 -64.198997 31.471651 -64.198619 -31.470409 64.196742 -31.470816 -64.197246 -31.472498 64.197969 -31.472320 -64.197897 31.472058 -64.198172 -31.472002
El Nylon	Córdoba	Capital	Córdoba Capital	64.189350 -31.377432 -64.189923 -31.377432 64.189735 -31.376203 -64.189944 31.376170 -64.190040 -31.376057 64.190890 -31.374910 -64.191001 -31.374754 64.191354 -31.374614 -64.191022 31.374146 -64.189816 -31.374367 64.189611 -31.374603 -64.189529 -31.374664 64.189236 -31.374686 -64.189197 31.374742 -64.189211 -31.374861 64.187505 -31.375152 -64.187389 -31.375232 64.186952 -31.375212 -64.186840 31.375141 -64.185936 -31.375109 64.184811 -31.375116 -64.184809 -31.375483 64.184485 -31.375508 -64.184519 31.375861 -64.184537 -31.375859 64.187159 -31.375458 -64.187712 -31.375498 64.187868 -31.375501 -64.188211 31.375508 -64.188402 -31.375501
La Pastora	Córdoba	Colón	Estación Juárez Celman	64.180890 -31.306692 -64.180901 -31.308175 64.184109 -31.308286 -64.184084 31.306515 -64.183696 -31.306512 64.182333 -31.306577 -64.181316 -31.306602 64.181180 -31.306672 -64.180890
San Martín	Córdoba	Capital	Córdoba Capital	64.193002 -31.399183 -64.192647 -31.399864 64.192247 -31.400519 -64.191777 31.401095 -64.191935 -31.401189 64.192561 -31.400381 -64.192859 -31.399869 64.193018 -31.399577 -64.193199
Costa Canal	Córdoba	Colón	Malvinas Argentinas	64.058622 -31.371866 -64.062327 -31.372648 64.062391 -31.372441 -64.058092 31.371483 -64.058180 -31.371665 64.058232 -31.371857 -64.058622 -31.371866 64.149499 -31.441438 -64.148505 -31.440617 64.148569 -31.440191 -64.155535 31.440265 -64.151822 -31.440040 64.155519 -31.440408 -64.151346 -31.440267 64.151320 -31.440204 -64.148569
Villa Urquiza	Córdoba	Capital	Córdoba Capital	64.198966 -31.514385 -64.198878 -31.515674 64.198938 -31.513551 -64.198922 31.513076 -64.198886 -31.512953 64.198747 -31.511894 -64.190627 -31.512077 64.190598 -31.510277 -64.190559 31.509907 -64.190285 -31.509665 64.189881 -31.512573 -64.190787 -31.512578
Nuevo Progreso	Córdoba	Capital	Córdoba Capital	64.251996 -31.336683 -64.252011 -31.336996 64.253915 -31.337020 -64.254185 31.336673 -64.255042 -31.336361 64.255040 -31.335870 -64.255157 -31.335814 64.255187 -31.335408 -64.255109 31.334838 -64.255028 -31.334647 64.254505 -31.331974 -64.254357 -31.331895 64.253812 -31.331962 -64.253738 31.331939 -64.253262 -31.331971 64.253124 -31.331930 -64.252735 -31.331956
Ampliación Marcos Sastre	Córdoba	Capital	Córdoba Capital	64.151472 -31.445426 -64.151594 -31.445820 64.151736 -31.446435 -64.151868 31.448172 -64.152262 -31.448154 64.152266 -31.447208 -64.152182 -31.446423 64.152008 -31.445514 -64.151937 31.445505 -64.151889 -31.445321
Anexo Pueyrredón	Córdoba	Capital	Córdoba Capital	64.147830 -31.396480 -64.147686 -31.397752 64.147689 -31.398186 -64.148828 31.398604 -64.149695 -31.399213 64.150506 -31.397304 -64.149596 -31.396990 64.149508 -31.396985 -64.148700 31.396695 -64.148522 -31.396691



EL  
*[Firma manuscrita]*



H. Cámara de Diputados de la Nación

Presidencia  
1919 y 3240-D-18  
OD 215  
145

Villa Pigüe	Córdoba	Capital	Córdoba Capital	-64.152505 -31.448224 -64.151723 -31.448209 -64.151664 -31.451073 -64.152062 31.451038 -64.152081 -31.450524 64.152165 -31.450506 -64.152168 -31.448541 -64.152513 -31.448523 -64.152505
El Chaparral	Córdoba	Capital	Córdoba Capital	-64.195136 -31.433925 -64.195562 -31.434987 -64.195744 -31.434981 -64.195888 31.434923 -64.195972 -31.434815 64.196167 -31.434650 -64.196091 -31.434429 -64.196119 -31.434359 -64.196564 31.434129 -64.196637 -31.433870 64.196097 -31.433627 -64.195999 -31.433624
La Toma	Córdoba	Capital	Córdoba Capital	-64.261046 -31.406656 -64.261036 -31.406886 -64.261211 -31.405727 -64.261404 31.405064 -64.262149 -31.404696 64.262187 -31.404362 -64.258025 -31.406968 -64.261807 -31.404992 -64.260686 31.406881 -64.259895 -31.406927 64.260511 -31.406917 -64.261248 -31.405876 -64.261191 -31.405465 -64.261643 31.405053 -64.260643 -31.404350 64.261908 -31.402983 -64.260700 -31.402231 -64.259634 -31.403141 -64.259216 31.403499 -64.259037 -31.403856 64.258240 -31.404350 -64.257763 -31.404690 -64.257241 -31.405054 -64.255942 31.405988 -64.255444 -31.406315 64.255523 -31.406351 -64.255846 -31.406378 -64.256259 -31.406421 -64.256559 31.406627 -64.256991 -31.406814 64.256998 -31.406769 -64.257173 -31.406852 -64.257407 -31.406886 -64.257621 31.406943 -64.259895 -31.406927 64.255764 -31.406412 -64.257060 -31.406804 -64.258003 -31.406352 -64.256392
La Lonja	Córdoba	Capital	Córdoba Capital	-64.214275 -31.442698 -64.212998 -31.442889 -64.212395 -31.444399 -64.213022 31.444389 -64.213049 -31.444995 64.214856 -31.445001 -64.214717 -31.444323 -64.214275 -31.442698 -64.214393
El Obrador	Córdoba	Capital	Córdoba Capital	-64.213236 -31.441874 -64.213103 -31.441971 -64.213238 -31.442460 -64.213501 31.442421 -64.213697 -31.442001
Campamento Ferroviario	Córdoba	Capital	Córdoba Capital	-64.179778 -31.396368 -64.179895 -31.396683 -64.184414 -31.395285 -64.184282 31.394978 -64.179778 -31.396368
Villa-La Tabla	Córdoba	Capital	Córdoba Capital	-64.173688 -31.412763 -64.173749 -31.413776 -64.174255 -31.413782 -64.174370 31.413578 -64.174401 -31.412741 64.174037 -31.412727 -64.173688 -31.412763
Villa Los Chapones	Córdoba	Capital	Córdoba Capital	-64.173727 -31.410124 -64.173740 -31.408931 -64.173431 -31.408840 -64.173214 31.409705 -64.173151 -31.410506 64.173719 -31.411252 -64.173727 -31.410124
Complejo Yapeyú	Córdoba	Capital	Córdoba Capital	-64.142454 -31.411689 -64.142428 -31.411810 -64.142445 -31.411946 -64.142545 31.412262 -64.142635 -31.412459 64.142830 -31.412780 -64.144619 -31.413033 -64.144747 -31.412075 -64.144259 31.412086 -64.143736 -31.411907
Barrio Muller	Córdoba	Capital	Córdoba Capital	-64.140005 -31.411683 -64.140725 -31.411573 -64.140627 -31.411255 -64.140428 31.411215 -64.140321 -31.411128 64.139911 -31.411133 -64.139933 -31.411369 -64.139961 -31.411385 -64.140005
Villa Inés	Córdoba	Capital	Córdoba Capital	-64.139160 -31.408033 -64.139594 -31.409751 -64.140752 -31.409251 -64.140931 31.409249 -64.141054 -31.409061 64.141112 -31.408576 -64.141100 -31.408200 -64.140951 -31.407988 -64.140738 31.407884 -64.140594 -31.408082 64.140538 -31.408276 -64.140486 -31.408308 -64.140385 -31.408417 -64.140385
Primero de Diciembre	Córdoba	Capital	Córdoba Capital	-64.246846 -31.417107 -64.246513 -31.417034 -64.245877 -31.417075 -64.244181 31.417207 -64.243578 -31.418805 64.244269 -31.418835 -64.244918 -31.418844 -64.245957 -31.418861 -64.245961 31.419093 -64.246925 -31.419070



EL

*[Firma manuscrita]*



H. Cámara de Diputados de la Nación

Presidencia  
1919 y 3240-D-18  
OD 215  
146

Los Filtros	Córdoba	Capital	Córdoba Capital	-64.246917 -31.417493, -64.246918 -31.417444 -64.246875 -31.417214, -64.246882 -31.417047 -64.246712 -31.417030, 64.246709 -31.417041 -64.246146 -31.416964, -64.245871 -31.416904, -64.244838 31.417063, -64.244571 -31.415876 64.244743 -31.415579, -64.247463 -31.415664 -64.247611 -31.417958, -64.247783
Seis de Agosto	Córdoba	Capital	Córdoba Capital	-64.243737 -31.420474, -64.244859 -31.420500 -64.245922 -31.420485, -64.245958 -31.419698 -64.245937 -31.418888, 64.244914 -31.418879 -64.243869 -31.418866, -64.243772 -31.419700, -64.243737
Villa de Mafekin	Córdoba	Capital	Córdoba Capital	-64.254670 -31.405081, -64.255029 -31.405665 -64.256823 -31.404640, -64.257559 -31.404241 -64.258975 -31.403441, 64.258690 -31.403105 -64.257393 -31.403734, -64.256159 -31.404326, -64.254670
Barrio Parque del Este	Córdoba	Capital	Córdoba Capital	-64.142688 -31.405832, -64.143227 -31.405061 -64.140621 -31.403634, -64.140128 -31.403387 -64.139900 -31.403722, 64.139666 -31.404134 -64.142688 -31.405832
Bajo Yapeyú	Córdoba	Capital	Córdoba Capital	-64.147786 -31.414976, -64.147610 -31.416461 -64.147500 -31.417758, -64.148526 -31.417995 -64.149104 -31.416532, 64.149574 -31.416654 -64.149807 -31.416107, -64.149332 -31.415964, -64.148682 -31.415783 -64.148869 -31.415287
Doce de Septiembre	Córdoba	Capital	Córdoba Capital	-64.190220 -31.501014, -64.190456 -31.503465 -64.195725 -31.503560, -64.195703 -31.501017 -64.193373 -31.501037
El Trencito	Córdoba	Capital	Córdoba Capital	-64.109163 -31.468758, -64.109311 -31.468577 -64.109254 -31.468475, -64.105689 -31.464818 -64.105247 -31.464491, 64.104310 -31.465218 -64.104235 -31.465395, -64.104190 -31.465726, -64.104576 -31.465968 -64.104689 -31.465999, 64.105882 -31.466727 -64.106674 -31.467275
Los 40 Guasos	Córdoba	Capital	Córdoba Capital	-64.106791 -31.467347, -64.106585 -31.467229 -64.105829 -31.466761, -64.104686 -31.466024 -64.104506 -31.465964, 64.104165 -31.465756 -64.102580 -31.467518, -64.102579 -31.467878, -64.106757
El Marques de Sobremonte	Córdoba	Capital	Córdoba Capital	-64.186516 -31.356002, -64.185950 -31.355948 -64.185859 -31.356002, -64.185930 -31.356202 -64.186058 -31.357364, 64.186567 -31.357378 -64.186539 -31.356751, -64.186635 -31.356719, -64.186683 -31.356644 -64.188377 -31.356975, 64.188388 -31.356440 -64.187859 -31.356310
Los Cortaderos	Córdoba	Capital	Córdoba Capital	-64.193975 -31.491511, -64.194620 -31.495171 -64.195720 -31.495083, -64.195945 -31.492800 -64.195319 -31.490858
Barrio Angellell	Córdoba	Capital	Córdoba Capital	-64.197201 -31.503587, -64.197089 -31.507141 -64.198653 -31.507122, -64.198514 -31.503598 -64.197201 -31.503587
Villa Capullo	Córdoba	Capital	Córdoba Capital	-64.113781 -31.451318, -64.113747 -31.450747 -64.103786 -31.450902, -64.103793 -31.451485 -64.107969 -31.451364, 64.108009 -31.451645 -64.111736 -31.451612, -64.111747 -31.451421, -64.112927
Las Tablitas	Córdoba	Capital	Córdoba Capital	-64.113675 -31.446604, -64.113519 -31.446812 -64.112889 -31.446201, -64.111961 -31.447201 -64.111912 -31.447722, 64.111965 -31.446245 -64.111981 -31.447448, -64.111821 -31.447596, -64.113685 -31.446446 -64.113669 -31.446107, 64.113504 -31.447327 -64.113697 -31.446330
Villa Ávalos	Córdoba	Capital	Córdoba Capital	-64.243938 -31.413181, -64.242938 -31.413221 -64.242948 -31.413709, -64.242873 -31.414397 -64.243864 -31.414422, 64.244453 -31.414425 -64.244690 -31.414845, -64.245120 -31.414726, -64.245152 -31.414541 -64.245658 -31.414480, 64.245766 -31.413867 -64.246038 -31.413264, -64.246262 -31.412625, -64.246569 -31.411445 -64.244138 -31.411653



Handwritten signature and scribbles.



H. Cámara de Diputados de la Nación

Presidencia  
1919 y 3240-D-18  
OD 215  
147

Comechingones	Córdoba	Punilla	Cuesta Blanca	64.580812 -31.468698, -64.582123 -31.469147 64.584938 -31.469771, -64.584605 31.468061 -64.578536 -31.466297 64.581842 -31.468361, -64.581846 -31.465662 64.583432 -31.465398, -64.578827 31.466212 -64.578300 -31.466440 64.583980 -31.469626, -64.579388 -31.468629 64.580054 -31.468628, -64.579292 31.466436 -64.577992 -31.467990 64.585193 -31.466735, -64.581270 -31.466447 64.579712 -31.465779, -64.586491 31.468599 -64.579661 -31.466301 64.585105 -31.466533, -64.587472 -31.468082 64.583906 -31.468302, -64.581191 31.468640 -64.587187 -31.468478 64.587804 -31.467754, -64.581842 -31.468361 64.584694 -31.470014 -64.584603 31.465944 -64.583826 -31.469918 64.580255 -31.465697, -64.582531 -31.469493 64.578202 -31.467362, -64.587294 31.467325 -64.585690 -31.470046 64.584965 -31.466906, -64.583773 -31.465848 64.584161 -31.465848, -64.579084 31.466398 -64.587725 -31.468196
Los Solares	Córdoba	Punilla	Villa Río Icho Cruz	64.569130 -31.493800, -64.567720 -31.493767 64.567760 -31.493950, -64.568243 31.494575 -64.568501 -31.495321 64.568770 -31.495323, -64.568818 -31.495555 64.568951 -31.495629, -64.568951 31.495629 -64.569087 -31.495544 64.568989 -31.495237, -64.569584 -31.495118 64.300193 -31.240092, -64.301245 -31.240116 64.301366 -31.239418, -64.300138 31.239433 -64.300138 -31.239433
Bajo Villa Belgrano	Córdoba	Capital	Córdoba Capital	64.258049 -31.369555, -64.257502 -31.368200 64.256804 -31.368387, -64.257216 31.369424 -64.257640 -31.369313 64.257780 -31.369638, -64.258049 -31.369555
Villa La Vaquita Echada	Córdoba	Capital	Córdoba Capital	64.151140 -31.458831, -64.150626 -31.458721 64.149314 -31.459599, -64.149595 31.459944 -64.151140 -31.458831
Villa de Obras Sanitarias	Córdoba	Capital	Córdoba Capital	64.160143 -31.460175, -64.158897 -31.460199 64.158900 -31.461065, -64.159677 31.461064 -64.159683 -31.460300 64.160174 -31.460293, -64.160210 -31.461478 64.160467 -31.461487, -64.160451 31.459279 -64.160141 -31.459279
Costa Cañada	Córdoba	Capital	Córdoba Capital	64.213379 -31.439172, -64.213054 -31.436551 64.212828 -31.438882, -64.213337 31.438287 -64.212780 -31.437930 64.212845 -31.437829, -64.212936 -31.438697 64.211285 -31.436513, -64.212713 31.436280 -64.211985 -31.436366 64.212672 -31.438211, -64.211117 -31.436637 64.212864 -31.438600, -64.211117 31.436637 -64.212065 -31.437328
Sierras y Parques	Córdoba	Colón	Jesús María	64.116459 -31.011924, -64.117950 -31.011400 64.116577 -31.011130, -64.119494 31.010859 -64.119296 -31.010470 64.117611 -31.010688, -64.117228 -31.010000 64.117915 -31.009769, -64.117728 31.009395 -64.117054 -31.009630 64.116690 -31.009097, -64.115725 -31.008644 64.114916 -31.008471, -64.114925 31.008906 -64.115063 -31.009111
Villa Urquiza	Córdoba	Capital	Córdoba Capital	64.243241 -31.387129, -64.243355 -31.387240 64.243770 -31.387025, -64.244051 31.387410 -64.244407 -31.387215 64.244709 -31.386887, -64.244212 -31.386249 64.243854 -31.386412, -64.243444
Marechal	Córdoba	Capital	Córdoba Capital	64.215609 -31.394312, -64.215137 -31.393609 64.214502 -31.393006, -64.214104 31.393211 -64.214265 -31.393634 64.214357 -31.393894, -64.214915 -31.395130 64.215942 -31.394824, -64.215809
Miralta 2	Córdoba	Capital	Córdoba Capital	64.110703 -31.435105, -64.110711 -31.434583 64.110604 -31.434037, -64.110082 31.434009 -64.110082 -31.433628 64.109302 -31.433603, -64.109306 -31.435077
Pueblos Unidos	Córdoba	Capital	Córdoba Capital	64.200920 -31.500858, -64.200872 -31.502307 64.200909 -31.502390, -64.200892 31.504682 -64.207761 -31.504914 64.207725 -31.500877, -64.201143 -31.500828 64.201131 -31.500252, -64.200959 31.500247 -64.200920 -31.500858



84

*[Firma manuscrita]*



H. Cámara de Diputados de la Nación

Presidencia  
1919 y 3240-D-18  
OD 215  
148

Barrio San Jorge	Córdoba	Capital	Córdoba Capital	-64.127949 -31.367746, -64.127773 -31.367754 -64.127729 -31.368942, -64.127459 -31.368887 -64.127617 -31.369523, -64.127925 -31.369693 -64.128031 -31.369352, -64.128001
Barrio Comercial	Córdoba	Capital	Córdoba Capital	-64.215188 -31.491649, -64.215120 -31.491307 -64.215139 -31.490543, -64.215121 -31.490515 -64.215131 -31.490174 64.215175 -31.489964, -64.215190 -31.489537 -64.215261 -31.489308, -64.215298 -31.489290 -64.215406 -31.489141 64.215426 -31.489060, -64.215443 -31.489042 -64.215537 -31.489034, -64.215529 -31.489325 -64.215433 -31.489332 64.215489 -31.489671, -64.215477 -31.490115 -64.215467 -31.490586, -64.215434
Angeles-2	Córdoba	Capital	Córdoba Capital	-64.190260 -31.505091, -64.190291 -31.507281 -64.190949 -31.507380, -64.191693 -31.507158 -64.191916 -31.506866 64.191840 -31.506729, -64.191869 -31.505109 -64.251370 -31.457557, -64.251587 -31.457809 -64.253538 -31.457981, -64.253566 -31.455859 -64.252577 -31.455828 64.252573 -31.455930, -64.251822 -31.456991
Arsenal	Córdoba	San Justo	Morteros	-61.998803 -30.721610, -61.998691 -30.721535 -61.996406 -30.721920, -61.996836 -30.723933 -61.998025 -30.723777 61.999202 -30.723566, -61.999010 -30.722632 -61.999013 -30.722458, -61.998803
El Viejo Molino	Córdoba	Calamuchita	Villa Yacanto	-64.751612 -32.091342, -64.750128 -32.086296 -64.746083 -32.087127, -64.747393 -32.091608 -64.748088 -32.091481 64.748451 -32.091837, -64.748385 -32.091993 -64.562520 -31.959917, -64.562554 -31.960241 -64.563388 -31.960168, -64.563267 -31.959578 -64.563223 -31.958276 64.563079 -31.957669, -64.562315 -31.957907
Villa Cal	Córdoba	Calamuchita	Villa General Belgrano	-64.227808 -31.401442, -64.227706 -31.401241 -64.226882 -31.401464, -64.226909 -31.401582 -64.225741 -31.401947 64.226083 -31.402852, -64.227801 -31.402432 -64.227535 -31.401557, -64.227808
Barrio José Ignacio Díaz 1	Córdoba	Capital	Córdoba Capital	-64.132822 -31.441133, -64.134462 -31.441128 -64.134401 -31.439707, -64.132704 -31.438714 -64.132822 -31.441133
El Tinglado	Córdoba	Capital	Córdoba Capital	-64.135062 -31.420819, -64.135015 -31.420455 -64.134947 -31.420454, -64.134937 -31.420279 -64.134446 -31.420307 64.134381 -31.420412, -64.134359 -31.420924 -64.134342 -31.421269, -64.134408 -31.421328 -64.135158 -31.421270 64.135130 -31.421121, -64.135070 -31.421097 -64.221856 -31.482515, -64.222195 -31.483846 -64.223651 -31.483776, -64.223305 -31.482443 -64.221856 -31.482515
Comunidad Marta Juana Gonzales	Córdoba	Capital	Córdoba Capital	-64.134156 -31.475969, -64.134167 -31.475494 -64.131702 -31.475523, -64.131334 -31.474871 -64.130776 -31.474697 64.129671 -31.475494, -64.130444 -31.476006 -64.160856 -31.517266, -64.162686 -31.517308 -64.163793 -31.517594, -64.163897 -31.516849 -64.163594 -31.516831 64.163581 -31.517022, -64.163517 -31.517060 -64.162744 -31.516909, -64.162715 -31.516857 -64.162341 -31.516786
Kilómetro 9 y Medio	Córdoba	Capital	Córdoba Capital	-64.165845 -31.511334, -64.166784 -31.511059 -64.165420 -31.509098, -64.164444 -31.509384 -64.165845 -31.511334
Las Tablitas	Córdoba	Capital	Córdoba Capital	-64.214655 -31.466548, -64.214872 -31.469345 -64.216360 -31.469065, -64.216470 -31.469008 -64.216267 -31.468273
Villa Hermosa	Córdoba	Capital	Córdoba Capital	-64.137551 -31.421029, -64.137378 -31.419975 -64.135437 -31.419892, -64.135009 -31.419956 -64.134991 -31.420278 64.135471 -31.420194, -64.135174 -31.421240 -64.135073 -31.420266, -64.137551
Doce de Julio	Córdoba	Capital	Córdoba Capital	-64.253473 -31.312000, -64.249083 -31.312047 -64.249051 -31.314018, -64.253514 -31.314064 -64.253473 -31.312000
Nueva Esperanza	Córdoba	Capital	Córdoba Capital	-64.248150 -31.311901, -64.249117 -31.311821 -64.253547 -31.311974, -64.253601 -31.308448 -64.247523 -31.308563 64.248152 -31.311279, -64.248152 -31.311279 -64.249095 -31.312003, -64.247536
Ampilación Pueyrredón	Córdoba	Capital	Córdoba Capital	-64.145236 -31.395794, -64.145235 -31.398129 -64.147647 -31.398016, -64.147780 -31.396446 -64.145236 -31.395794



84



H. Cámara de Diputados de la Nación

Presidencia

1919 y 3240-D-18

OD 215

149

Villa Nueva	Córdoba	Punilla	Tanti	-64.587748 -31.349383, -64.586585 -31.349553 -64.586808 -31.351549, -64.588019 -31.351443, -64.587748 -31.349383
San José Obrero	Córdoba	Punilla	Cosquín	-64.453904 -31.254842, -64.452230 -31.247688 -64.449226 -31.248421, -64.448368 -31.245339, -64.440385 -31.246403 64.442231 -31.256786, -64.453904 -31.254842
Veintiocho de Noviembre	Córdoba	Capital	Córdoba Capital	-64.250239 -31.335489, -64.251963 -31.335522 -64.251985 -31.331939, -64.251985 -31.331939 31.331939, -64.250247 -31.331902
El Fantasio	Córdoba	Punilla	Villa Carlos Paz	-64.514803 -31.428162, -64.514808 -31.427951 -64.514711 -31.427727, -64.514380 -31.427426 -64.514133 -31.427388, -64.513901 -31.427378 -64.513696 -31.427409, -64.513388 -31.427570 -64.513200 -31.427445, -64.512986 -31.427286 64.513015 -31.427184, -64.512844 -31.426857 -64.512654 -31.426784, -64.512495 -31.426634 -64.512106 -31.426342, 64.512076 -31.426677 -64.512272 -31.427266, -64.512226 -31.427455 -64.512861 -31.427891, -64.513141 -31.427789 64.513251 -31.427837, -64.513532 -31.428147
Las Delicias	Córdoba	Río Cuarto	Río Cuarto	-64.329836 -33.122243, -64.326058 -33.118971 -64.325638 -33.118141, -64.326572 -33.120202 -64.324375 -33.121952, 64.323104 -33.120674 -64.322773 -33.120464, -64.320792 -33.122357 -64.320394 -33.122781, -64.320305 -33.120909 64.320333 -33.127026, -64.321042 -33.126849 -64.321259 -33.126712, -64.322098 -33.126278 -64.323078 -33.125844, 64.323491 -33.125568 -64.324030 -33.125259, -64.325427 -33.124512 -64.327747 -33.123081, -64.328116 -33.123113
La Tribu	Córdoba	Capital	Córdoba Capital	-64.191278 -31.391277, -64.191434 -31.391194 -64.191675 -31.390372, -64.191771 -31.390049 -64.191819 -31.389518, 64.191851 -31.389186 -64.191874 -31.388855, -64.191828 -31.387742 -64.191724 -31.387741, -64.191760 -31.388321 64.191778 -31.388847, -64.191732 -31.388852 -64.191708 -31.389247, -64.191728 -31.389326 -64.191370 -31.389429, 64.191626 -31.390101 -64.191582 -31.390232, -64.340110 -33.112855 -64.334535 -33.117273, -64.334998 -33.117747 -64.340738 -33.113511, -64.340110 -33.112855
Banda Norte	Córdoba	Río Cuarto	Río Cuarto	-64.328733 -33.154713, -64.328935 -33.152179 -64.328792 -33.152143, -64.327706 -33.152404 -64.327593 -33.152461, 64.327587 -33.154242 -64.327551 -33.154634, -64.327608 -33.154716 -64.327731 -64.247921 -31.334806 -64.248940 -31.334784 -64.248943 -31.333578 -64.247895 31.333589, -64.247921 -31.334806
Comunidad Reno	Córdoba	Capital	Córdoba Capital	-64.243784 -31.461646, -64.243622 -31.461871 -64.243596 -31.462094, -64.242009 -31.463287 -64.242207 -31.463388, 64.248382 -31.463531 -64.248450 -31.462584, -64.248412 -31.461598 -64.243784 -64.237084 -31.399924 -64.237327 -31.400435, -64.238403 -31.400089 -64.238175 -31.399585, -64.237084 -31.399924
Villa 27 de Abril	Córdoba	Capital	Córdoba Capital	-64.127485 -31.418011, -64.127454 -31.416836 -64.126702 -31.417383, -64.126700 -31.418013 -64.127485 -31.418011 -64.231733 -31.489207 -64.231731 -31.489111, -64.232519 -31.489112 -64.232523 -31.490181, -64.232519 -31.489112
Cooperativa Los Manantiales	Córdoba	Capital	Córdoba Capital	-64.224955 -31.484355, -64.225007 -31.483000 -64.223553 -31.483009, -64.223566 -31.483283 -64.223883 -31.483315, 64.223869 -31.484059 -64.223740 -31.484067, -64.223726 -31.484350 -64.224955 -31.484355
Parque Liceo Segunda Sección	Córdoba	Capital	Córdoba Capital	-64.154596 -31.354855, -64.156502 -31.356542 -64.156573 -31.356623, -64.157106 -31.356223 -64.157114 -31.356124, 64.156879 -31.355848 -64.156742 -31.355751, -64.156639 -31.355734 -64.156310 -31.355741, -64.155284 -31.354758



84

*[Handwritten signature]*



H. Cámara de Diputados de la Nación

Presidencia  
1919 y 3240-D-18  
OD 215  
150

El Acordeón	Córdoba	Río Cuarto	Río Cuarto	-64.330082 -33.121919 -64.330757 -33.121434 -64.331050 -33.121640 -64.331330 33.121423 -64.332479 -33.120386 64.332709 -33.120124 -64.332688 -33.119961 -64.332547 -33.119844 -64.332404 33.119727 -64.332316 -33.119688 64.332241 -33.119626 -64.331966 -33.119802 -64.331629 -33.119911 -64.331505 33.120082 -64.331471 -33.120167 64.331361 -33.120210 -64.331189 -33.120381 -64.331026 -33.120473 -64.330937 33.120611 -64.330903 -33.120630 64.330818 -33.120516 -64.330582 -33.120310 -64.335137 -33.103074 -64.350410 -33.101880 -64.346337 -33.105088 -64.347175 33.105907 -64.347383 -33.105850 64.347646 -33.105614 -64.348308 -33.105381 -64.348623 -33.104894 -64.348919 33.104626 -64.350240 -33.103764
Ranqueles	Córdoba	Río Cuarto	Río Cuarto	-64.143193 -31.529857 -64.143329 -31.529762 -64.143357 -31.529279 -64.144409 31.529250 -64.144420 -31.527824 64.141351 -31.527815 -64.141327 -31.529178 -64.142635 -31.529266 -64.142636 31.529787 -64.143115 -31.529861 64.143051 -31.530679 -64.138009 -31.530604 -64.137994 -31.531718 -64.139378 31.531715 -64.139352 -31.531947 64.138928 -31.532020 -64.138889 -31.532318 -64.139525 -31.532380 -64.140044 31.532287 -64.140019 -31.532725 64.142373 -31.532862 -64.142364 -31.532984 -64.142460 -31.532990 -64.142434 31.533777 -64.142209 -31.534601 64.142030 -31.534960 -64.137096 -31.538282 -64.136864 -31.538389 -64.134911 31.538421 -64.134813 -31.539222 64.134484 -31.539288 -64.134500 -31.539548 -64.135593 -31.539702 -64.135886 31.539575 -64.135836 -31.539338 64.136232 -31.539337 -64.136544 -31.538920 -64.136846 -31.539153 -64.137276 31.538850 -64.137203 -31.538404 64.142364 -31.535066 -64.142595 -31.534885 -64.142866 -31.533815 -64.142988 31.533433 -64.143246 -31.533451
Granja Valeriana	Córdoba	Capital	Córdoba Capital	-64.274241 -31.428485 -64.274198 -31.429025 -64.275474 -31.429080 -64.275432 31.429977 -64.276876 -31.429980 64.276990 -31.428683 -64.275506 -31.428556 -64.124524 -31.444680 -64.123325 -31.447667 -64.121578 -31.448020 -64.122437 31.447942 -64.124576 -31.447189 64.127042 -31.446296 -64.127088 -31.446102 -64.334049 -33.125088 -64.333292 -33.125230 -64.333685 -33.125638 -64.332933 33.125837 -64.333243 -33.126931 64.334346 -33.126605 -64.333147 -33.126285 -64.335009 -33.125984 -64.334164 33.125196 -64.334049 -33.125088 -64.341478 -33.115846 -64.342439 -33.116456 -64.342859 -33.116203 -64.343009 33.116065 -64.343170 -33.115871 64.343370 -33.115687 -64.343847 -33.115199 -64.343132 -33.114718 -64.342566 -64.355765 -33.145341 -64.355958 -33.145168 -64.355623 -33.144905 -64.355247 33.144636 -64.354911 -33.144359 64.354782 -33.144288 -64.354512 -33.144464 -64.354902 -33.144748 -64.355127 -64.176242 -31.373965 -64.176194 -31.374074 -64.176201 -31.374217 -64.176599 31.374576 -64.177259 -31.374853 64.177319 -31.374783 -64.176338 -31.373903 -64.109930 -31.468971 -64.110124 -31.469150 -64.110564 -31.469494 -64.111293 31.470016 -64.111481 -31.470138 64.111738 -31.469887 -64.111551 -31.469724 -64.111655 -31.469627 -64.112136 31.469117 -64.111901 -31.468927 64.111490 -31.468629 -64.110783 -31.468106 -64.143156 -31.365639 -64.143151 -31.363784 -64.141475 -31.363813 -64.141484 31.365669 -64.143156 -31.365639
Las Delicias	Córdoba	Capital	Córdoba Capital	-64.274241 -31.428485 -64.274198 -31.429025 -64.275474 -31.429080 -64.275432 31.429977 -64.276876 -31.429980 64.276990 -31.428683 -64.275506 -31.428556
Los Artesanos	Córdoba	Capital	Córdoba Capital	-64.124524 -31.444680 -64.123325 -31.447667 -64.121578 -31.448020 -64.122437 31.447942 -64.124576 -31.447189 64.127042 -31.446296 -64.127088 -31.446102
Santa Rosa	Córdoba	Río Cuarto	Río Cuarto	-64.334049 -33.125088 -64.333292 -33.125230 -64.333685 -33.125638 -64.332933 33.125837 -64.333243 -33.126931 64.334346 -33.126605 -64.333147 -33.126285 -64.335009 -33.125984 -64.334164 33.125196 -64.334049 -33.125088
Santa Teodora	Córdoba	Río Cuarto	Río Cuarto	-64.341478 -33.115846 -64.342439 -33.116456 -64.342859 -33.116203 -64.343009 33.116065 -64.343170 -33.115871 64.343370 -33.115687 -64.343847 -33.115199 -64.343132 -33.114718 -64.342566
Ferrocarril de La Cárcel	Córdoba	Río Cuarto	Río Cuarto	-64.355765 -33.145341 -64.355958 -33.145168 -64.355623 -33.144905 -64.355247 33.144636 -64.354911 -33.144359 64.354782 -33.144288 -64.354512 -33.144464 -64.354902 -33.144748 -64.355127
Villita del Lado de Ecogas	Córdoba	Capital	Córdoba Capital	-64.176242 -31.373965 -64.176194 -31.374074 -64.176201 -31.374217 -64.176599 31.374576 -64.177259 -31.374853 64.177319 -31.374783 -64.176338 -31.373903
Barrio Ferreyra	Córdoba	Capital	Córdoba Capital	-64.109930 -31.468971 -64.110124 -31.469150 -64.110564 -31.469494 -64.111293 31.470016 -64.111481 -31.470138 64.111738 -31.469887 -64.111551 -31.469724 -64.111655 -31.469627 -64.112136 31.469117 -64.111901 -31.468927 64.111490 -31.468629 -64.110783 -31.468106
Patricios Oeste	Córdoba	Capital	Córdoba Capital	-64.143156 -31.365639 -64.143151 -31.363784 -64.141475 -31.363813 -64.141484 31.365669 -64.143156 -31.365639



EL  
*[Firma manuscrita]*





H. Cámara de Diputados de la Nación

Presidencia  
1919 y 3240-D-18  
OD 215  
151

La Costa Canal	Córdoba	Capital	Córdoba Capital	-64.257712 -31.404609, -64.258278 -31.404229 -64.258479 -31.404040, -64.258861 -31.403748 -64.259013 -31.403606, 64.259295 -31.403380 -64.259861 -31.402878, -64.259581 -31.402405 -64.259108, 31.401717 -64.258619 -31.401929 64.259253 -31.402900, -64.258784 -31.403101 -64.259036 -31.403428, -64.258141 -31.403950 -64.257314 -31.404403, 64.254975 -31.405727 -64.254242 -31.405998, -64.253660 -31.406255 -64.253184, 31.406542 -64.253268 -31.406660 64.253811 -31.406659, -64.254720 -31.406606
Jolsón	Córdoba	Capital	Córdoba Capital	-64.214308 -31.469461, -64.214597 -31.470529 -64.214800 -31.470500, -64.215318 -31.470411 -64.216388 -31.470219, 64.216423 -31.469064 -64.214308 -31.469461, -64.359164 -33.093124 -64.359296 -33.093169, -64.359681 -33.091860 -64.359921 -33.090769, 64.359638 -33.090714 -64.359770 -33.090528, -64.359807 -33.090093 -64.359514, 33.089968 -64.359418 -33.090656 64.359566 -33.090773, -64.359335 -33.091379 -64.359164 -33.091422, -64.358967 -33.091928 -64.359155 -33.091982, -64.358844 -33.092328 -64.358475 -33.092407, -64.358500 -33.093068
Salto de Malvinas	Córdoba	Río Cuarto	Río Cuarto	-64.095458 -31.455291, -64.097114 -31.455313 -64.097201 -31.455295, -64.097573 -31.455175 -64.097780 -31.454759, 64.097799 -31.454436 -64.097759 -31.454312, -64.097357 -31.454297 -64.097363, 31.453400 -64.095501 -31.453371
Camino A Santa Bárbara	Córdoba	Capital	Córdoba Capital	-64.274835 -31.328718, -64.272084 -31.328732 -64.272195 -31.331037, -64.273783 -31.333236 -64.275005 -31.332973, 64.274921 -31.331371 -64.274922 -31.329945
Barrio Chino	Córdoba	Río Cuarto	Río Cuarto	-64.332709 -33.123804, -64.332441 -33.123496 -64.332561 -33.123104, -64.332055 -33.122696 -64.331615 -33.123195, 64.331730 -33.123801 -64.332709 -33.123804
Cola de Pato	Córdoba	Río Cuarto	Río Cuarto	-64.355813 -33.102653, -64.356084 -33.102242 -64.356123 -33.102073, -64.356616 -33.101188 -64.356956 -33.100580, 64.357504 -33.099514 -64.357715 -33.099572, -64.358312 -33.098787 -64.358372, 33.098403 -64.359145 -33.096974 64.359672 -33.095946, -64.360446 -33.094519 -64.361210 -33.094784, -64.361269 -33.095107 -64.361737 -33.094996, 64.361982 -33.095123 -64.362192 -33.095253, -64.362203 -33.095473 -64.362013, 33.095586 -64.361674 -33.095655 64.361647 -33.095649, -64.361376 -33.095658 -64.361299 -33.095864, -64.361137 -33.096008 -64.360969 -33.095990, 64.360964 -33.096009 -64.360702 -33.096005, -64.360702 -33.096044 -64.360913, 33.096143 -64.360801 -33.096289 64.360807 -33.096764, -64.360897 -33.097033 -64.361000 -33.097725, -64.360834 -33.097826 -64.360824 -33.098249, 64.359129 -33.098780 -64.359088 -33.098877, -64.358910 -33.099160 -64.358791, 33.099092 -64.358392 -33.099749 64.358029 -33.100628, -64.358128 -33.101104 -64.357610 -33.101246, -64.356974



284

*[Handwritten signature]*



H. Cámara de Diputados de la Nación

Presidencia  
1919 y 3240-D-18  
OD 215  
152

Islas Malvinas	Córdoba	Río Cuarto	Río Cuarto	-64.359742 -33.093521, -64.360332 -33.093710 -64.360555 -33.093433, -64.360663 -33.093104 -64.360891 -33.092837, 64.362154 -33.092909 -64.361977 -33.090816, -64.361796 -33.089703, -64.361754 -33.088898 -64.361707 -33.087962, 64.361680 -33.087326, -64.361108 -33.086801 -64.360562 -33.085698, -64.360130 -33.085002 -64.359851 -33.084058, 64.359920 -33.083147, -64.359890 -33.082003 -64.359940 -33.080971, -64.359982 -33.078683 -64.360002 -33.077033, 64.359541 -33.076972, -64.359507 -33.077961 -64.359210 -33.079984, -64.358663 -33.080865 -64.358703 -33.082104, 64.358836 -33.082436, -64.359002 -33.083000 -64.358942 -33.083443, -64.359310 -33.084691 -64.360222 -33.086462, 64.360834 -33.087212, -64.361070 -33.087574 -64.361235 -33.088771, -64.360774 -33.091211 -64.360694 -33.092304
Paso del Indio	Córdoba	Río Cuarto	Río Cuarto	-64.311668 -33.133317, -64.313222 -33.133167 -64.313081 -33.131929, -64.311964 -33.131076 -64.311751 -33.131073, 64.311618 -33.131443, -64.311668 -33.133317
Barrio Aeronáutico	Córdoba	San Javier	Villa Dolores	-65.156396 -31.963005, -65.155120 -31.961951 -65.154368 -31.961584, -65.153082 -31.960032 -65.152742 -31.958228, 65.152495 -31.956719, -65.151884 -31.953013 -65.152322 -31.952925, -65.153607 -31.952671 -65.153866 -31.952133, 65.154058 -31.952096, -65.153996 -31.951818 -65.154780 -31.951639, -65.154823 -31.951837 -65.155682 -31.951664, 65.155652 -31.951499, -65.155806 -31.951469 -65.157687 -31.951496, -65.157971 -31.952845 -65.159316 -31.959236, 65.158666 -31.960830, -65.160000 -31.962551
Los Algarrobos	Córdoba	Tercero Arriba	Río Tercero	-64.103517 -32.154287, -64.104555 -32.154968 -64.105148 -32.155689, -64.105302 -32.155570 -64.105442 -32.155383, 64.105478 -32.155214, -64.104561 -32.154437 -64.104468 -32.153921, -64.103005 -32.153361 -64.103185 -32.154012
Oncativo	Córdoba	Río Cuarto	Río Cuarto	-64.330281 -33.125844, -64.330229 -33.125660 -64.328225 -33.125498, -64.325702 -33.126967 -64.324642 -33.128365, 64.324339 -33.128663, -64.324200 -33.128984 -64.323785 -33.130091, -64.323639 -33.130286 -64.323814 -33.130530, 64.325741 -33.129498, -64.327886 -33.128573 -64.328022 -33.129133, -64.328832 -33.129226 -64.329601 -33.129042, 64.329219 -33.127832, -64.329901 -33.127640 -64.329887 -33.127321, -64.329233 -33.126064 -64.329960 -33.126186
Cooperativa Parque Ituzalngó 2	Córdoba	Capital	Córdoba Capital	-64.080643 -31.478327, -64.082953 -31.478325 -64.082938 -31.476547, -64.080657 -31.476570 -64.080643 -31.478327
Usurpado	Córdoba	Unión	Bell Ville	-62.675621 -32.635974, -62.675550 -32.636441 -62.677251 -32.638213, -62.678098 -32.638944 -62.678189 -32.637993, 62.677460 -32.637895, -62.677533 -32.636742 -62.676780 -32.636683, -62.676838 -32.636051 -62.675621 -32.635974
Villa Carlitos	Córdoba	Unión	Bell Ville	-62.690425 -32.607830, -62.690169 -32.608840 -62.691423 -32.609002, -62.691491 -32.608796 -62.692445 -32.608940, 62.693045 -32.608990, -62.693272 -32.608481 -62.693418 -32.607609, -62.693248 -32.607148 -62.692066 -32.607354, 62.692117 -32.607656, -62.691621 -32.607747 -62.691598 -32.607948, -62.690425 -32.607830
Villa al Bajito	Córdoba	Río Segundo	Río Segundo	-63.928695 -31.641483, -63.924694 -31.641378 -63.924651 -31.641800, -63.925134 -31.642148 -63.925337 -31.642057, 63.925622 -31.642059, -63.929819 -31.642051 -63.929812 -31.641766, -63.928924 -31.641741 -63.928930 -31.641657, 63.928775 -31.641634, -63.928695 -31.641483



*EL*  
*[Firma manuscrita]*



H. Cámara de Diputados de la Nación

Presidencia  
1919 y 3240-D-18  
OD 215  
153

Parque Esperanza	Córdoba	Capital	Córdoba Capital	-64.181619 -31.300971, -64.181569 -31.303258 -64.184219 -31.303230, -64.184363 -31.301677 -64.184658 -31.300358 64.185657 -31.297564, -64.185124 -31.297498 -64.183581 -31.297536, -64.181623 -31.297518 -64.181531 -31.300315
Fátima	Córdoba	Total	Villa Del Total	-64.081832 -30.698548, -64.081696 -30.701259 -64.081848 -30.698810, -64.081120 -30.698492 -64.060518 -30.698786 64.060395 -30.699232, -64.060365 -30.700253 -64.060506 -30.701190, -64.061696
Piedra Blanca	Córdoba	Capital	Córdoba Capital	-64.222215 -31.525168, -64.224834 -31.534276 -64.226645 -31.533908, -64.229612 -31.532081 -64.228704 -31.532158 64.228614 -31.531151, -64.227848 -31.527322 -64.227533 -31.520935, -64.232863 -31.520399 -64.228984 -31.520871 64.232431 -31.519162, -64.230940 -31.519159 -64.229708 -31.520279, -64.228907 -31.520487 -64.226876 -31.517119 64.223559 -31.517118, -64.222166 -31.518040 -64.227324 -31.520884, -64.229500 -31.531110 -64.226911 -31.532805 64.221858 -31.523248, -64.227334 -31.522935 -64.222130 -31.520870, -64.226902 -31.525553 -64.228661 -31.531818
Ex Matadero	Córdoba	General San Martín	Villa Nueva	-63.248395 -32.458093, -63.248371 -32.459473 -63.249772 -32.459475, -63.249782 -32.458079 -63.249782 -32.458079
Costa Canal 3	Córdoba	Capital	Córdoba Capital	-64.232103 -31.449804, -64.232322 -31.450513 -64.231548 -31.445760, -64.234734 -31.450862 -64.233305 -31.450288 64.234530 -31.451338, -64.232694 -31.449145 -64.232338 -31.447997, -64.233094 -31.446642 -64.230994 -31.448098 64.231778 -31.448313, -64.232842 -31.447257 -64.233138 -31.450741, -64.230798 -31.447420 -64.231690 -31.447366 64.231974 -31.446535, -64.231977 -31.445328 -64.232228 -31.445958, -64.232853
La Redonda	Córdoba	Punilla	Santa María	-64.455940 -31.276786, -64.456103 -31.277423 -64.456373 -31.277436, -64.456643 -31.277216 -64.456658 -31.276726 64.456206 -31.276616, -64.455940 -31.276786
Villa El Platito	Córdoba	Capital	Córdoba Capital	-64.109805 -31.426256, -64.109704 -31.425422 -64.109566 -31.426284, -64.109734 -31.426328 -64.109930 -31.427266 64.110141 -31.426319, -64.109805 -31.426256 -64.109477 -31.425433, -64.110153 -31.427258 -64.110240 -31.427261 64.110147 -31.426286, -64.109788 -31.427264
Costanera Río	Córdoba	Río Segundo	Pilar	-63.901947 -31.663079, -63.901527 -31.662602 -63.901067 -31.662398, -63.900464 -31.662335 -63.900467 -31.662637 63.901172 -31.662754, -63.901059 -31.662912 -63.901267 -31.662990, -63.901392 -31.662854 -63.901455 -31.662899 63.901685 -31.663202, -63.901782 -31.663340 -63.901678 -31.663486, -63.901475 -31.663739 -63.900682 -31.663453 63.899940 -31.663316, -63.899768 -31.663397 -63.900040 -31.663547, -63.900164 -31.663463 -63.900588 -31.663539 63.900461 -31.663771, -63.900939 -31.663941 -63.901120 -31.663785, -63.901224 -31.663688 -63.901468 -31.663781
Barrio Doctor Cocca	Córdoba	Colón	La Calera	-64.350296 -31.357790, -64.348836 -31.355909 -64.348850 -31.356230, -64.348909 -31.356251 -64.349379 -31.357775 64.349838 -31.355975, -64.350142 -31.355961 -64.350296 -31.357790, -64.349265
Atalaya	Córdoba	Capital	Córdoba Capital	-64.250208 -31.332379, -64.250205 -31.332247 -64.249630 -31.332053, -64.249746 -31.331800 -64.247911 -31.331564 64.247570 -31.331561, -64.247617 -31.333561 -64.250144 -31.333522, -64.250144 -31.333522 -64.248056 -31.331265
El Pueblito	Córdoba	Capital	Córdoba Capital	-64.245975 -31.420488, -64.248109 -31.420489 -64.248105 -31.419064, -64.246945 -31.419088 -64.245954 -31.419127 64.245984 -31.419709, -64.245975 -31.420488
El Dorado	Córdoba	Capital	Córdoba Capital	-64.254127 -31.329388, -64.252004 -31.329402 -64.251997 -31.331912, -64.253863 -31.331919 -64.254476 -31.331838 64.254118 -31.330029, -64.254127 -31.329388



ES



H. Cámara de Diputados de la Nación

Presidencia  
1919 y 3240-D-18  
OD 215  
154

La Maternidad	Córdoba	Capital	Córdoba Capital	-64.168145 -31.423799, -64.167181 -31.423467 -64.166732 -31.423204, -64.166043 -31.422920 -64.164788 -31.424028, -64.166335 -31.423978 -64.167419 -31.424008, -64.167841 -
El Pueblito	Córdoba	Capital	Córdoba Capital	-64.253531 -31.406705, -64.253496 -31.407158 -64.253432 -31.407374, -64.253424 -31.408034 -64.253403 -31.409207, -64.253232 -31.409569 -64.253363 -31.410880, -64.253413 -31.411530 -64.258668, -31.411508 -64.258677 -31.407007 -64.257998 -31.407028, -64.257639 -31.406952 -64.257269 -31.406876, -64.257171 -31.406862 -64.256992 -31.406783, -64.256723 -31.406659 -64.256554 -31.406655, -64.256488 -31.406654 -64.256447, -31.406645 -64.256407 -31.406647 -64.256247 -31.406458, -64.255957 -31.406414 -64.255837 -31.406399, -64.255764 -31.406444 -64.255578 -31.406380
San Martín	Córdoba	Tulumba	Lucio V. Mansilla	-64.715987 -29.804834, -64.714159 -29.803387 -64.713013 -29.804611, -64.713351 -29.804982 -64.712672 -29.805671, -64.712333 -29.805466 -64.711648 -29.806103, -64.710890 -29.806922 -64.711413, -29.807384 -64.712190 -29.806641 -64.712579 -29.806919, -64.712184 -29.807308 -64.711863 -29.807045, -64.711447 -
Hermana Sierra	Córdoba	Capital	Córdoba Capital	-64.250125 -31.333570, -64.249029 -31.333566 -64.249008 -31.334850, -64.247903 -31.334838 -64.247886 -31.333599, -64.247628 -31.333610 -64.247580 -31.337590, -64.247690 -31.337616 -64.247794, -31.337935 -64.249055 -31.338290 -64.250927 -31.338782, -64.251016 -31.335571 -64.250149 -31.335552, -64.250125 -
El Sauce	Córdoba	Capital	Córdoba Capital	-64.265319 -31.398430, -64.265039 -31.397743 -64.264528 -31.397430, -64.261177 -31.401651 -64.261343 -31.402183, -64.261485 -31.402386 -64.261529 -31.402484, -64.261737 -31.402660 -64.261865, -31.402731 -64.261997 -31.402764 -64.264295 -31.399787, -64.265414 -31.398606 -64.264366 -31.400080, -64.265319 -
La Merced	Córdoba	Sobremonte	San Francisco Del Chañar.	-63.951790 -29.785895, -63.950440 -29.786063 -63.950249 -29.785360, -63.949349 -29.785425 -63.949198 -29.787078, -63.951908 -29.786985 -63.951790 -29.785895
Barrio Maldonado	Córdoba	Capital	Córdoba Capital	-64.130288 -31.417250, -64.129540 -31.417615 -64.129491 -31.417697, -64.129574 -31.417970 -64.130705 -31.417989, -64.130609 -31.417933 -64.130647 -31.417860, -64.130642 -31.417814 -64.130622, -31.417756 -64.130677 -31.417680 -64.130729 -31.417642, -64.130605 -31.417414
Suncho Huayco	Córdoba	Punilla	Bialet-Massé	-64.467136 -31.310425, -64.467408 -31.310911 -64.467971 -31.310846, -64.467982 -31.310846 -64.469091 -31.310463, -64.468777 -31.310654 -64.468971 -31.309590, -64.471943 -31.309801 -64.471428, -31.309004 -64.471917 -31.307906 -64.472053 -31.307551, -64.471314 -31.306571 -64.471114 -31.306444, -64.470544 -31.306415 -64.468831 -31.307125, -64.468263 -31.306827 -64.467608 -31.307629
Observatorio La Bomba	Córdoba	Capital	Córdoba Capital	-64.197319 -31.418993, -64.197264 -31.419011 -64.197398 -31.419385, -64.197254 -31.419423 -64.197440 -31.419932, -64.197501 -31.419906 -64.197548 -31.419852, -64.197656 -31.419820 -64.197728, -31.419780 -64.197600 -31.419452 -64.197483 -31.419482, -64.197319 -31.418993
Carlos Gutiérrez	Córdoba	Río Cuarto	Washington	-64.315123 -33.131546, -64.314113 -33.133068 -64.313982 -33.131607, -64.314443 -33.133051 -64.314664 -33.133001, -64.315123 -33.131546 -64.315122 -33.132883
General Savio	Córdoba	Capital	Córdoba Capital	-64.162698 -31.370572, -64.160969 -31.369020 -64.156223 -31.370273, -64.155178 -31.370568 -64.162423 -31.371543, -64.162692 -31.371318 -64.162698 -31.370572
Galpones del Ferrocarril	Córdoba	San Justo	San Francisco	-62.078563 -31.440812, -62.078483 -31.440499 -62.077447 -31.440645, -62.077525 -31.440995 -62.078563 -31.440812



Handwritten signature and initials.



H. Cámara de Diputados de la Nación

Presidencia  
1919 y 3240-D-18  
OD 215  
155

San Martín	Córdoba	Río Cuarto	Río Cuarto	-64.352060 -33.102725, -64.352607 -33.102435 -64.353378 -33.101840, -64.353901 -33.101444 -64.353533 -33.100723, 64.353295 -33.100174 -64.352837 -33.099595, -64.352477 -33.099874 -64.352266, 33.099719 -64.351139 -33.100592 64.351613 -33.101088, -64.350932 -33.101709
El Piso	Santa Fe	Rosario	Rosario	-60.691912 -32.918468, -60.692872 -32.919199 -60.693412 -32.916901, -60.692776 -32.919546 -60.693616 -32.916569, 60.693521 -32.916563 -60.693442 -32.918547, -60.693311 -32.917318 -60.693412, 32.916902 -60.693444 -32.916818 60.693273 -32.918291, -60.691668 -32.919532 -60.693370 -32.919216, -60.693131 -32.918504 -60.693329 -32.917210
Coronel Aguirre La 680	Santa Fe	Rosario	Villa Gobernador Gálvez	-60.635102 -33.030418, -60.634152 -33.030419 -60.632205 -33.030330, -60.631680 -33.029961 -60.631335 -33.030243, 60.631595 -33.030471 -60.631887 -33.030647, -60.632162 -33.030790 -60.632334, 33.030770 -60.632616 -33.030906 60.634273 -33.031581, -60.634246 -33.031806 -60.634932 -33.032112, -60.635788 -33.030671 -60.635282 -33.030335
Tablita 1	Santa Fe	Rosario	Villa Gobernador Gálvez	-60.645411 -33.037779, -60.650333 -33.042589 -60.651405 -33.042606, -60.651347 -33.040449 -60.651423 -33.040011, 60.650602 -33.039979 -60.650781 -33.036586, -60.644092 -33.036304 -60.642772, 33.035770 -60.642678 -33.035882 60.642682 -33.035966, -60.643882 -33.036589 -60.644451 -33.037037, -60.645411
Los Olivos	Santa Fe	Rosario	Rosario	-60.725499 -32.969898, -60.725435 -32.971475 -60.725794 -32.971490, -60.727427 -32.971508 -60.727708 -32.971436, 60.729131 -32.971455 -60.729201 -32.971505, -60.729743 -32.971539 -60.729921, 32.971517 -60.731598 -32.971553 60.731642 -32.971518, -60.731679 -32.970480 -60.731652 -32.970446, -60.730031 -32.970395 -60.729880 -32.970397, 60.728637 -32.970348 -60.727551 -32.970305, -60.727405 -32.970316 -60.725890, 32.970384 -60.725807 -32.970321
El Fachinal	Santa Fe	Rosario	Pérez	-60.731025 -32.996818, -60.730802 -32.997397 -60.734398 -32.999869, -60.736882 -33.001411 -60.739141 -33.002050, 60.739110 -33.001484 -60.736481 -33.000530, -60.731025 -32.996818
Ibarra	Santa Fe	Rosario	Villa Gobernador Gálvez	-60.631304 -33.030299, -60.629926 -33.028742 -60.629570 -33.028992, -60.630248 -33.029697 -60.630389 -33.029615, 60.631191 -33.030465 -60.631053 -33.030614, -60.631829 -33.031350 -60.631907, 33.031307 -60.633052 -33.032183 60.634019 -33.032473, -60.634197 -33.032499 -60.634549 -33.032656, -60.634651 -33.032589 -60.634826 -33.032286, 60.632781 -33.031357 -60.632173 -33.030999, -60.631602 -33.030707 -60.631304
Bajo Guereño	Santa Fe	Rosario	Villa Gobernador Gálvez	-60.586545 -33.031624, -60.585788 -33.031912 -60.585413 -33.032059, -60.585728 -33.032227 -60.586486 -33.032209, 60.587012 -33.032294 -60.587408 -33.031748, -60.586545 -33.031624
Villa Dolores	Santa Fe	Rosario	Villa Gobernador Gálvez	-60.603508 -33.029925, -60.602267 -33.029914 -60.602239 -33.030739, -60.602629 -33.030760 -60.602626 -33.031046, 60.603085 -33.031053 -60.603495 -33.031058, -60.603508 -33.029925
La Vincha	Santa Fe	Rosario	Rosario	-60.705801 -32.986982, -60.698815 -32.986553 -60.698709 -32.986912, -60.705502 -32.987420 -60.705801 -32.986982
Islas Malvinas	Santa Fe	Rosario	Rosario	-60.663306 -32.926318, -60.662910 -32.926322 -60.662564 -32.927088, -60.662640 -32.927523 -60.662928 -32.927566, 60.662813 -32.927696 -60.662875 -32.927765, -60.662743 -32.927911 -60.662797, 32.927994 -60.664310 -32.926886 60.663304 -32.926851, -60.663306 -32.926318



ES

*[Firma manuscrita]*



H. Cámara de Diputados de la Nación

Presidencia  
1919 y 3240-D-18  
OD 215  
156

Villa Banana	Santa Fe	Rosario	Rosario	-60.689824 -32.958593, -60.688435 -32.958563 -60.688303 -32.958394, -60.686933 32.958629, -60.687176 -32.959700 60.687440 -32.960903, -60.686227 -32.961236 -60.686338 -32.961698, -60.687195 32.961501, -60.687694 -32.961350 60.688256 -32.961117, -60.688575 -32.960976 -60.689071, -32.960712, -60.689660 32.960315, -60.689981 -32.960076 60.690851 -32.959296, -60.690824 -32.959220 -60.689957 -32.959366, -60.689874
Pescadores	Santa Fe	Rosario	Granadero Balgorria	-60.689071 -32.867775, -60.689181 -32.868242 -60.689158 -32.868643, -60.689187 32.869242, -60.690672 -32.869413 60.690806 -32.869466, -60.691211 -32.869446 -60.691701 -32.869488, -60.692110 32.869961, -60.692475 -32.870367 60.692729 -32.870530, -60.692765 -32.869759 -60.692415 -32.869521, -60.692564 32.869154, -60.692479 -32.868605 60.691910 -32.868460, -60.691301 -32.868369 -60.690807 -32.868355, -60.690990 32.868058, -60.691247 -32.867571 60.691247 -32.867238, -60.690534 -32.867265 -60.690276 -32.867112, -60.689933 32.867071, -60.689882 -32.866664 60.689501 -32.866314, -60.689448 -32.865987 -60.689094 -32.865260, -60.689036 32.865119, -60.688913 -32.865140 60.688910 -32.865309, -60.688979 -32.865713 -60.689043 -32.866052, -60.688994 32.866486, -60.689081 -32.866862
27 y Brasil	Santa Fe	Rosario	Rosario	-60.720218 -32.960209, -60.719686 -32.962634 -60.720146 -32.961112, -60.720087 32.959684, -60.718665 -32.959656 60.718539 -32.962306, -60.719072 -32.962590 -60.719686 -32.962634, -60.720218
Zona Rural	Santa Fe	Rosario	Rosario	-60.754262 -32.891169, -60.742983 -32.887346 -60.744483 -32.891989, -60.743747 32.888136, -60.745580 -32.890629 60.744491 -32.895330, -60.738086 -32.887111 -60.743102 -32.886283, -60.754302 32.890189, -60.732076 -32.894875 60.745669 -32.888255, -60.753054 -32.892188 -60.753169 -32.891162, -60.743829 32.886113, -60.732076 -32.894875
Virgen del Rocío	Santa Fe	Rosario	Granadero Balgorria	-60.696783 -32.842988, -60.696799 -32.844102 -60.696814 -32.844730, -60.696777 32.845083, -60.696688 -32.845463 60.696938 -32.845551, -60.697275 -32.845551 -60.697404, -32.844503, -60.697288 32.845221, -60.697290 -32.843800 60.697184 -32.842628, -60.696790 -32.842088 -60.697137 -32.842096, -60.696808 32.842455, -60.696808 -32.842657 60.696811 -32.842811, -60.696783 -32.842988
Tiro Suizo	Santa Fe	Rosario	Rosario	-60.660086 -32.994480, -60.659901 -32.994359 -60.658952 -32.995768, -60.658088 32.997059, -60.657852 -32.997224 60.657723 -32.997408, -60.656951 -32.997415 -60.656908 -32.998197, -60.657342 32.998206, -60.657155 -32.998557 60.657353 -32.998616, -60.657487 -32.998391 -60.657889 -32.997770, -60.658992 32.998144, -60.659571 -32.995266
Alto Verde	Santa Fe	Rosario	Villa Gobernador Gálvez	-60.634805 -33.032944, -60.636403 -33.033504 -60.637497 -33.033896, -60.639149 33.034562, -60.639324 -33.034313 60.639440 -33.034091, -60.638229 -33.033544 -60.638225 -33.033255, -60.637625 33.033196, -60.637592 -33.032830 60.636998 -33.032771, -60.636849 -33.032630 -60.638688 -33.033757, -60.636366 33.032402, -60.635638 -33.032296 60.635619 -33.032324, -60.636384 -33.032536 -60.635236 -33.032205, -60.635535 33.032923, -60.634805 -33.032944
Barrio Chino	Santa Fe	Rosario	Rosario	-60.677114 -32.985017, -60.676945 -32.985189 -60.676828 -32.985416, -60.676780 32.985631, -60.676883 -32.985967 60.678097 -32.985989, -60.679052 -32.986033 -60.679045 -32.985838, -60.678650 32.985821, -60.678627 -32.985059



24



H. Cámara de Diputados de la Nación

Presidencia  
1919 y 3240-D-18  
OD 215  
157

Barrio Rivadavia Chino	Santa Fe	San Lorenzo	San Lorenzo	-60.740727 -32.770980 , -60.741232 -32.769176 -60.739370 -32.769434 , -60.737123 -32.769786 , -60.737531 -32.771464
La Rana	Santa Fe	Rosario	Villa Gobernador Gálvez	-60.646853 -33.024901 , -60.649491 -33.025006 -60.649502 -33.024705 , -60.649502 -33.024705 , -60.646930 -33.022741
Esperanza	Santa Fe	Rosario	Villa Gobernador Gálvez	-60.621242 -33.041650 , -60.621390 -33.039093 -60.619909 -33.039053 , -60.619746 -33.041621 , -60.621242 -33.041650
Villa Descanso	Santa Fe	Rosario	Villa Gobernador Gálvez	-60.597071 -33.030894 , -60.597106 -33.029756 -60.596256 -33.029725 , -60.596211 -33.030851 , -60.597071 -33.030894
Cargill O Los Pinillos	Santa Fe	Rosario	Villa Gobernador Gálvez	-60.591638 -33.041391 , -60.595101 -33.041417 -60.595288 -33.036611 , -60.591749 -33.036533 , -60.591638 -33.041391
Bajada del Espinillo	Santa Fe	Rosario	Alvear	-60.580365 -33.045296 , -60.580521 -33.044971 -60.582065 -33.042848 , -60.582360 -33.042585 , -60.583021 -33.042430 60.583409 -33.042124 , -60.583548 -33.041335 -60.582469 -33.041108 , -60.581645 -33.041588 , -60.581218 -33.042739 60.580788 -33.043552 , -60.580138 -33.044360 -60.579373 -33.044740 , -60.578544 -33.045077 , -60.578427 -33.045070 60.577732 -33.045359 , -60.578144 -33.045692
Puente Gallego	Santa Fe	Rosario	Rosario	-60.686998 -33.033629 , -60.687541 -33.033940 -60.688445 -33.034412 , -60.689735 -33.034589 , -60.689749 -33.033436 60.689880 -33.033436 , -60.689872 -33.029175 -60.689793 -33.026175 , -60.689230 -33.026199 , -60.689230 -33.029142 60.682198 -33.028900 , -60.683062 -33.029324 -60.684224 -33.029981 , -60.682305 -33.029227 , -60.685524 -33.032047 60.685037 -33.031254 , -60.686998 -33.033629
Bella Vista	Santa Fe	Rosario	Rosario	-60.692943 -32.955140 , -60.692988 -32.954664 -60.692999 -32.953951 , -60.693081 -32.952798 , -60.693066 -32.951837 60.693087 -32.951691 , -60.693082 -32.951670 -60.693055 -32.950464 , -60.693081 -32.950470 , -60.693122 -32.949935 60.693149 -32.949293 , -60.693167 -32.948989 -60.693093 -32.948752 , -60.693093 -32.948429 , -60.693032 -32.948433 60.693046 -32.948180 , -60.692281 -32.948171 -60.692284 -32.948455 , -60.692291 -32.948654 , -60.692312 -32.949277 60.692035 -32.949322 , -60.692096 -32.949690 -60.692165 -32.949695 , -60.692197 -32.949837 , -60.692138 -32.949916 60.692130 -32.950034 , -60.692076 -32.950039 -60.692250 -32.950496 , -60.691626 -32.950600 , -60.691249 -32.950677 60.691238 -32.951121 , -60.691239 -32.951497 -60.691326 -32.951487 , -60.691405 -32.951821 , -60.691461 -32.951852 60.691483 -32.952077 , -60.691582 -32.952322 -60.691592 -32.952430 , -60.691808 -32.952418 , -60.691940 -32.952957 60.691696 -32.952993 , -60.691668 -32.953900
San Fernando	Santa Fe	Rosario	Granadero Baigorria	-60.718012 -32.836204 , -60.717491 -32.837662 -60.716558 -32.840421 , -60.715171 -32.844467 , -60.715529 -32.844859 60.715764 -32.844289 , -60.717083 -32.840627 -60.717813 -32.838626 , -60.718558



x E4  
x



H. Cámara de Diputados de la Nación

Presidencia  
1919 y 3240-D-18  
OD 215  
158

El Espinillo	Santa Fe	Rosario	Granadero Baigorria	-60.698806 -32.831338, -60.699602 -32.836591 -60.700243 -32.835402, -60.699271 -32.830944 -60.698464 -32.833328 60.699128 -32.836906, -60.699459 -32.832697 -60.698605 -32.832936, -60.699906 -32.835018 -60.699612 -32.834439 60.698572 -32.836004, -60.699591 -32.833759 -60.698430 -32.836890, -60.699524 -32.833069 -60.700124 -32.835833 60.698662 -32.835278, -60.699557 -32.836893 -60.698404 -32.832282, -60.699612 -32.834439 -60.698459 -32.831780 60.699720 -32.830992, -60.699717 -32.834750 -60.699808 -32.832191, -60.698455 -32.835264 -60.699093 -32.831376 60.700286 -32.835748, -60.699080 -32.836959 -60.699536 -32.832692, -60.700091 -32.836374 -60.698600 -32.836293
Camino de Los Indios	Santa Fe	Rosario	Rosario	-60.739364 -32.956862, -60.739106 -32.958555 -60.738747 -32.959450, -60.737492 -32.959881 -60.737550 -32.960396 60.740217 -32.960597, -60.740941 -32.956847 -60.739364 -32.956862
La Ribera	Santa Fe	Rosario	Villa Gobernador Gálvez	-60.604969 -33.010562, -60.609688 -33.008528 -60.604481 -33.016495, -60.605417 -33.011982 -60.605393 -33.011229 60.605519 -33.011858, -60.605084 -33.016223 -60.603630 -33.010058, -60.605791 -33.009755 -60.600982 -33.013840 60.605600 -33.010554, -60.610083 -33.007750 -60.604204 -33.015103, -60.605546 -33.008583 -60.601359 -33.014324 60.606709 -33.009509, -60.605462 -33.011432 -60.605559 -33.015740, -60.608020 -33.009325 -60.608629 -33.007615 60.604102 -33.009702, -60.605346 -33.015984 -60.603983 -33.013448, -60.606120 -33.009478 -60.605100 -33.016115 60.603948 -33.016693, -60.603609 -33.018311 -60.609551 -33.007652, -60.600724 -33.014351 -60.604617 -33.016074 60.609524 -33.009126, -60.603699 -33.014946 -60.601456 -33.012827, -60.605177 -33.016093 -60.609562 -33.008816 60.608256 -33.009144, -60.602953 -33.010866 -60.604208 -33.009747, -60.602375 -33.013192 -60.604001 -33.016186 60.609655 -33.008704, -60.605396 -33.015763 -60.601929 -33.011832, -60.610013 -60.613270 -33.035496, -60.613291 -33.034828 -60.610518 -33.034779, -60.610497 -33.035424 -60.613270 -33.035496
El Ocho	Santa Fe	Rosario	Villa Gobernador Gálvez	-60.613270 -33.035496, -60.613291 -33.034828 -60.610518 -33.034779, -60.610497 -33.035424 -60.613270 -33.035496
Puente Roca	Santa Fe	Rosario	Rosario	-60.655820 -33.010838, -60.656335 -33.010861 -60.655761 -33.010070, -60.655663 -33.009571 -60.656142 -33.009159 60.656345 -33.009943, -60.655761 -33.009160 -60.656104 -33.009935, -60.656135 -60.722680 -32.929717, -60.722799 -32.928097 -60.721252 -32.928237, -60.721247 -32.929710 -60.722680 -32.929717
Villa Fanta	Santa Fe	Rosario	Rosario	-60.722680 -32.929717, -60.722799 -32.928097 -60.721252 -32.928237, -60.721247 -32.929710 -60.722680 -32.929717
Posta 16	Santa Fe	San Lorenzo	Roldán	-60.904337 -32.888109, -60.897610 -32.889356 -60.897679 -32.889762, -60.900359 -32.889208 -60.900391 -32.889263 60.901679 -32.889035, -60.901708 -32.888948 -60.903035 -32.888695, -60.903076 -32.888680 -60.904424 -32.888423 60.904337 -32.888109
Villa Flores	Santa Fe	San Lorenzo	Roldán	-60.907814 -32.913173, -60.907416 -32.911582 -60.905648 -32.911615, -60.904019 -32.911074 -60.903122 -32.912258 60.903405 -32.913919, -60.905445 -32.913577 -60.659179 -33.012918, -60.659098 -33.014899 -60.660393 -33.014868, -60.660975 -33.014665 -60.661329 -33.014371 60.661406 -33.013017, -60.660282 -33.012970 -60.658158 -33.011157, -60.657701 -33.011134 -60.657676 -33.011935, -60.657059 -33.011932 -60.657052 -33.012120 60.658102 -33.012164, -60.658158 -33.011157
Diecisiete de Agosto	Santa Fe	Rosario	Rosario	-60.659179 -33.012918, -60.659098 -33.014899 -60.660393 -33.014868, -60.660975 -33.014665 -60.661329 -33.014371 60.661406 -33.013017, -60.660282 -33.012970 -60.658158 -33.011157, -60.657701 -33.011134 -60.657676 -33.011935, -60.657059 -33.011932 -60.657052 -33.012120 60.658102 -33.012164, -60.658158 -33.011157
Cristalería	Santa Fe	Rosario	Rosario	-60.734668 -32.878103, -60.731473 -32.878023 -60.731286 -32.881670, -60.734444 -32.881775 -60.734668 -32.878103



EL  
*[Firma manuscrita]*





H. Cámara de Diputados de la Nación

Presidencia  
1919 y 3240-D-18  
OD 215  
159

Industrial	Santa Fe	Rosario	Rosario	-60.692727 -32.919679, -60.692521 -32.920370 -60.691576 -32.920378 -60.691536 32.921200 -60.691195 -32.921212 60.690667 -32.922540, -60.693281 -32.922569 -60.694131 -32.922640 -60.694068 32.921061 -60.694115 -32.919695 60.692727 -32.919679 -60.693373 -32.922626
La Cava	Santa Fe	Rosario	Rosario	-60.707512 -32.978767, -60.704829 -32.978700 -60.704007 -32.978700 -60.703990 32.979148 -60.703956 -32.979739 60.703959 -32.979770, -60.705446 -32.979827 -60.709291 -32.978890 -60.709378 32.978838 -60.707512 -32.978767
Los Pumitas	Santa Fe	Rosario	Rosario	-60.705831 -32.907996, -60.705645 -32.907940 -60.703422 -32.909809 -60.701536 32.911399 -60.700017 -32.912667 60.699769 -32.912788, -60.699023 -32.913433 -60.699172 -32.913517 -60.699411 32.913363 -60.701043 -32.913415 60.701077 -32.913244, -60.702904 -32.913288 -60.702888 -32.814070 -60.704312 32.914118 -60.704404 -32.913294 60.704871 -32.913299, -60.704889 -32.913277 -60.705249 -32.913290 -60.705454 32.913329 -60.705539 -32.913358 60.705762 -32.913366, -60.706019 -32.913366 -60.706035 -32.913317 -60.706294 32.913314 -60.706313 -32.913349 60.706394 -32.913361, -60.706488 -32.911644 60.706473 -32.913366 -60.706473
Villa del Parque	Santa Fe	Rosario	Pérez	-60.745234 -32.987628, -60.745171 -32.988869 -60.745217 -32.988973 -60.745278 32.989046 -60.747054 -32.989074 60.747134 -32.987223, -60.745234 -32.987628
Barrio Jardín	Santa Fe	Rosario	Pérez	-60.748775 -33.001626, -60.748296 -33.001622 -60.749452 -33.005481 -60.749852 33.005402 -60.749230 -33.003595 60.749672 -33.003597, -60.749759 -33.003563 -60.749883 -33.003447 -60.749911 33.003024 -60.750259 -33.002986 60.750278 -33.002730, -60.750341 -33.002703 -60.750349 -33.001847 -60.748864 33.001800 -60.748775 -33.001626
Cullen	Santa Fe	Rosario	Rosario	-60.710031 -32.913401, -60.711725 -32.913403 -60.706620 -32.909524 -60.706563 32.908289 -60.706518 -32.908509 60.707244 -32.914714, -60.712119 -32.912605 -60.712188 -32.912596 -60.711949 32.913369 -60.711080 -32.912222 60.711881 -32.913374, -60.710635 -32.913373 -60.711649 -32.913360 -60.712241 32.912189 -60.708046 -32.908064 60.709811 -32.908048, -60.710142 -32.911756 -60.707263 -32.913633 -60.708580 32.915881 -60.709867 -32.914848 60.706604 -32.908655, -60.709989 -32.914813 -60.710567 -32.913426 -60.711918 32.912617 -60.706572 -32.910538 60.711888 -32.911779, -60.709788 -32.915946 -60.712251 -32.912425 -60.712243 32.912555 -60.708420 -32.914757
La Tacuarita	Santa Fe	Rosario	Rosario	-60.702499 -32.982848, -60.702528 -32.981286 -60.701836 -32.981226 -60.700494 32.981121 -60.700322 -32.981144 60.700279 -32.981727, -60.700230 -32.982711 -60.702499 -32.982848
Francetti	Santa Fe	Rosario	Rosario	-60.718757 -32.957942, -60.718607 -32.957946 -60.718580 -32.958301 -60.718227 32.958308 -60.718199 -32.958641 60.717749 -32.958640, -60.717740 -32.958754 -60.718746 -32.958476 -60.718757 32.957942 -60.718550 -32.958480
Santa Clara	Santa Fe	Rosario	Rosario	-60.721785 -32.960094, -60.721761 -32.960193 -60.724843 -32.960210 -60.724828 32.960978 -60.725988 -32.961041 60.727507 -32.961119, -60.727684 -32.959792 -60.728712 -32.959445 -60.727062 32.958120 -60.726754 -32.958108 60.728964 -32.959796, -60.726327 -32.958125 -60.725460 -32.958011 -60.725278 32.959574 -60.724819 -32.959613 60.724160 -32.959600, -60.723394 -32.959614 -60.722961 -32.959607 -60.721900 32.959607 -60.721865 -32.959755



EG

*[Firma manuscrita]*



H. Cámara de Diputados de la Nación

Presidencia  
1919 y 3240-D-18  
OD 215  
160

Nicaragua y 27. Belgrano	Santa Fe	Rosario	Rosario	-60.720018 -32.957940, -60.719950 -32.958000 -60.719881 -32.959484, -60.719857 -32.959393 -60.720251 -32.959511, 60.720352 -32.959476 -60.720759 -32.958062, -60.720731 -32.957973 -60.720018
Camino Muerto	Santa Fe	Rosario	Granadero Baigorria	-60.724570 -32.861078, -60.724846 -32.861101 -60.724842 -32.861224, -60.727850 -32.861369 -60.729298 -32.861435, 60.730808 -32.861510, -60.730895 -32.861296 -60.731119 -32.861344, -60.730651 -32.861772 -60.730850 -32.861926, 60.731479 -32.861243, -60.731816 -32.860476 -60.732089 -32.859818, -60.732115 -32.859603 -60.731785 -32.859527, 60.731756 -32.859131, -60.730983 -32.859102 -60.730945 -32.859842, -60.730848 -32.861282 -60.728249 -32.861183, 60.728404 -32.860027, -60.728258 -32.859936 -60.728358 -32.859000, -60.728176 -32.859001 -60.727686 -32.861090, 60.725377 -32.861058, -60.725137 -32.858855 -60.724344 -32.858829, -60.724360 -32.858618 -60.724648 -32.858504
La Bombacha	Santa Fe	Rosario	Rosario	-60.741691 -32.913764, -60.741607 -32.915703 -60.749091 -32.915896, -60.749163 -32.914338 -60.748905 -32.914005
Santa Rosa	Santa Fe	Rosario	Rosario	-60.752498 -32.919405, -60.750699 -32.915369 -60.749047 -32.919556, -60.749068 -32.918134 -60.749145 -32.915405, 60.749219 -32.914006, -60.752292 -32.919429 -60.752280 -32.919388, -60.748990 -32.914085 -60.752083 -32.919300, 60.750055 -32.915089, -60.752813 -32.918692 -60.752198 -32.919429, -60.751205 -32.919631 -60.751670 -32.919377, 60.751493 -32.916837, -60.751802 -32.919295 -60.751836 -32.917845, -60.748988 -32.919987 -60.751308 -32.919371, 60.751182 -32.915909, -60.752218 -32.919387 -60.752147 -32.918422, -60.750173 -32.919593 -60.749227 -32.914485, 60.752802 -32.919683, -60.752087 -32.919421 -60.749433 -32.914666 -60.749307
Cañaveral	Santa Fe	Rosario	Rosario	-60.706849 -32.974097, -60.706817 -32.974072 -60.706642 -32.973591, -60.706304 -32.973279 -60.705747 -32.973269, 60.705796 -32.974058, -60.706717 -32.974136 -60.706650 -32.974450, -60.706376 -32.974840 -60.706354 -32.976835, 60.709175 -32.976950, -60.709324 -32.975281 -60.709401 -32.974225 -60.706847
La Lagunita	Santa Fe	Rosario	Rosario	-60.709413 -32.975031, -60.709380 -32.975389 -60.709343 -32.975700, -60.709311 -32.975968 -60.710493 -32.976013, 60.710507 -32.975054, -60.709413 -32.975031
Sector 5	Santa Fe	Rosario	Rosario	-60.712489 -32.973418, -60.713459 -32.973455 -60.713543 -32.972746, -60.713518 -32.972525 -60.713232 -32.972402, 60.712757 -32.972413, -60.712754 -32.972452 -60.712748 -32.972503 -60.712534
Azcuénaga	Santa Fe	Rosario	Rosario	-60.692489 -32.946956, -60.692451 -32.947920 -60.692487 -32.947964, -60.692797 -32.947967 -60.692798 -32.947483, 60.692902 -32.947373, -60.692961 -32.947356 -60.692969 -32.946957, -60.692669 -32.946948 -60.692489 -32.946956
Tío Rolo	Santa Fe	Rosario	Rosario	-60.689994 -33.0114650, -60.689994 -33.013994 -60.691058 -33.013943, -60.691472 -33.013472 -60.691815 -33.013003, 60.692587 -33.011543, -60.692605 -33.010241 -60.689470 -33.010141, -60.689470 -33.011221 -60.689394 -33.011259, 60.689388 -33.011493, -60.689399 -33.014661 -60.689409 -33.013444, -60.689430 -33.011668 -60.689492 -33.011694, 60.689528 -33.013455, -60.689451 -33.011526 -60.697154 -32.978433, -60.698316 -32.978475 -60.698410 -32.976575, -60.697139 -32.976597 -60.697154 -32.978433
Barrio Roca	Santa Fe	Rosario	Rosario	-60.698410 -32.976575, -60.697139 -32.976597, -60.697154 -32.978433



ES

[Firma manuscrita]



H. Cámara de Diputados de la Nación

Presidencia  
1919 y 3240-D-18  
OD 215  
161

Barrio Quinta	Santa Fe	Rosario	Rosario	-60.697289 -32.981010, -60.695653 -32.980919 -60.695732 -32.979570, -60.695826 -32.979478 -60.696230 -32.979454, -60.696265 -32.979052 -60.696228 -32.979043, -60.696243 -32.978600 -60.695173, -32.978566 -60.695012 -32.982590, -60.697289 -32.981010 -60.696221 -32.978974, -60.697297 -32.982650
Las Flores Sur	Santa Fe	Rosario	Rosario	-60.655972 -33.020663, -60.656037 -33.020765 -60.656100 -33.020876, -60.656107 -33.020966 -60.656275 -33.021203, -60.657348 -33.021625 -60.657830 -33.021841, -60.657820 -33.022012 -60.658367, -33.022327 -60.658914 -33.023155, -60.659858 -33.024531 -60.660770 -33.024549, -60.662219 -33.024558 -60.662626, -33.023029 -60.662476 -33.023029, -60.662294 -33.023209 -60.661961 -33.023209, -60.662025 -33.022211 -60.661371, -33.022201 -60.660942 -33.022201, -60.660395 -33.022192 -60.660266 -33.022201, -60.660084 -33.022174 -60.659783, -33.022138 -60.658946 -33.022102, -60.658560 -33.022075 -60.658549 -33.021437, -60.658552 -33.020997 -60.658027, -33.020947 -60.656586 -33.020881, -60.656640 -33.019065 -60.656768 -33.016984, -60.656296 -33.016957 -60.656187
Sol de Cuyo	Santa Fe	Rosario	Rosario	-60.717978 -32.894037, -60.717556 -32.894000 -60.717541 -32.894198, -60.717219 -32.894191 -60.717236 -32.895008, -60.717170 -32.895018 -60.716676 -32.896171, -60.716847 -32.896230 -60.717569
La Esperanza	Santa Fe	Rosario	Rosario	-60.707842 -32.898453, -60.709354 -32.898164 -60.709370 -32.897835, -60.708253 -32.897819 -60.709321 -32.898513, -60.707849 -32.898042 -60.708228 -32.898064, -60.707842 -32.898453
Barrio Alvear	Santa Fe	Rosario	Rosario	-60.673067 -32.982068, -60.688514 -32.982488 -60.688541 -32.982090, -60.686574 -32.982131 -60.685226 -32.982150, -60.671086 -32.981851 -60.671188 -32.982288, -60.672067 -32.982068
Barrio Alvear 2	Santa Fe	Rosario	Rosario	-60.687527 -32.978280, -60.687555 -32.978260 -60.687504 -32.977982, -60.687210 -32.978031 -60.686575 -32.978153, -60.686188 -32.978199 -60.686277 -32.978490, -60.687499 -32.978102 -60.687527
Parque Casas Vía	Santa Fe	Rosario	Rosario	-60.696062 -32.903069, -60.696223 -32.902531 -60.695976 -32.902482, -60.695871 -32.902784 -60.695814 -32.903158, -60.695659 -32.903137 -60.695543 -32.903469, -60.695008 -32.904991 -60.695303, -32.905048 -60.695561 -32.904174, -60.695652 -32.903812 -60.695716 -32.903834, -60.695769 -32.903698 -60.695846, -32.903709 -60.695899 -32.903584, -60.695991 -32.903288 -60.696062 -32.903069
Parque Casa	Santa Fe	Rosario	Rosario	-60.703817 -32.901977, -60.701011 -32.903441 -60.701065 -32.903519, -60.701065 -32.903519 -60.703895 -32.902017
Vía Honda 1	Santa Fe	Rosario	Rosario	-60.690106 -32.972458, -60.690482 -32.971311 -60.689519 -32.973916, -60.692032 -32.976400 -60.689637 -32.973587, -60.689237 -32.974142 -60.689142 -32.976883, -60.691756 -32.970563 -60.691756, -32.970563 -60.689047 -32.976047, -60.692402 -32.974424 -60.689265 -32.973912, -60.689810 -32.978289 -60.691609, -32.972904 -60.690697 -32.971177, -60.688846 -32.975342 -60.690276 -32.971976, -60.692002 -32.977817 -60.689050, -32.978245 -60.692456 -32.972933, -60.690448 -32.971638 -60.691052 -32.971005, -60.692124 -32.976392 -60.688849, -32.974971 -60.691196 -32.970581, -60.689849 -32.973058 -60.692452 -32.973595, -60.688802 -32.976960 -60.689063, -32.975422 -60.689365 -32.978279, -60.689896 -32.972998 -60.690202 -32.972284



Handwritten signature and scribbles.



H. Cámara de Diputados de la Nación

Presidencia  
1919 y 3240-D-18  
OD 215  
162

Vía Honda 2	Santa Fe	Rosario	Rosario	-60.692757 -32.978445, -60.689034 -32.978273 -60.688926 -32.979909, -60.688846 32.980685, -60.688753 -32.981607 60.688757 -32.982835, -60.688807 -32.983661 -60.689788 -32.983663, -60.689938 32.982964, -60.691143 -32.982875 60.691149 -32.982294, -60.689847 -32.979367 -60.692730 -32.979394, -60.692757 32.978445 -60.689260 -32.982273
Barrio Triángulo	Santa Fe	Rosario	Rosario	-60.706760 -32.969438, -60.706801 -32.968495 -60.706802 -32.968003, -60.705766 32.967979, -60.705634 -32.967813 60.704640 -32.967785, -60.704605 -32.969409 -60.706760 -32.969438
El Triángulo	Santa Fe	Rosario	Rosario	-60.707324 -32.967710, -60.706919 -32.967703 -60.706858 -32.969073, -60.707923 32.969113 -60.707291 -32.967726
Barrio Belgrano	Santa Fe	Rosario	Rosario	-60.706964 -32.953179, -60.707446 -32.953185 -60.707542 -32.951356, -60.708693 32.951434, -60.707446 -32.953185
Barrio Acindar	Santa Fe	Rosario	Rosario	-60.686833 -32.986978, -60.686903 -32.986491 -60.688654 -32.986550, -60.688670 32.987003, -60.687842 -32.986968 60.687832 -32.987030, -60.686833 -32.986978
La Patito	Santa Fe	Rosario	Rosario	-60.687332 -32.989855, -60.686929 -32.990900 -60.685297 -32.990760, -60.685740 32.989785, -60.687332 -32.989855
Libertad	Santa Fe	Rosario	Rosario	-60.708289 -32.982756, -60.702752 -32.982626 -60.702738 -32.982711, -60.702744 32.982845, -60.709292 -32.983063 60.709416 -32.982887, -60.708452 -32.982677 -60.708289 -32.982756
Amistad	Santa Fe	Rosario	Rosario	-60.702468 -32.979150, -60.702449 -32.979724 -60.703944 -32.979762, -60.703968 32.979356, -60.704003 -32.978671 60.702482 -32.978631, -60.702468 -32.979150 -60.690637 -32.992088, -60.689903 -32.992058 -60.688986 -32.992088, -60.688955 32.992409, -60.688994 -32.994190 60.688996 -32.998893, -60.689130 -32.999370 -60.689410 -33.000268, -60.689605 33.000182, -60.689741 -32.999855 60.690055 -32.999812, -60.690816 -32.999429 -60.692387 -32.998522, -60.692404 32.998405, -60.690580 -32.998336 60.690578 -32.997918, -60.690123 -32.997944 -60.690236 -32.998849, -60.689879 32.996858, -60.690054 -32.995105 60.690507 -32.995139, -60.690554 -32.993561 -60.690578 -32.993162, -60.690656 32.992666, -60.690645 -32.992468 -60.690637 -32.992088
La Carlifosa	Santa Fe	Rosario	Rosario	-60.724587 -32.859735, -60.724318 -32.859724 -60.724312 -32.860667, -60.724277 32.860720, -60.724253 -32.860885 60.724312 -32.861075, -60.724557 -32.861072 -60.724608 -32.860574, -60.724597
Zona Rural	Santa Fe	Rosario	Granadero Baigorria	-60.724839 -32.971531, -60.724841 -32.972016 -60.725752 -32.972052, -60.725777 32.971561, -60.725769 -32.971845
Los Olivos 2	Santa Fe	Rosario	Rosario	-60.704956 -32.907504, -60.705543 -32.907146 -60.706810 -32.906114, -60.708766 32.904334, -60.708578 -32.904208 60.707670 -32.904977, -60.707425 -32.904920 -60.707435 -32.904865, -60.706408 32.904653, -60.702977 -32.907255 60.702903 -32.907440, -60.703919 -32.907455 -60.704712 -32.907482, -60.704850
Puente Negro	Santa Fe	Rosario	Rosario	-60.685659 -32.982117, -60.688540 -32.982058 -60.688638 -32.980703, -60.688780 32.979271, -60.688795 -32.978303 60.687586 -32.978235, -60.687705 -32.978869 -60.686482 -32.979110, -60.685515 32.979315, -60.685559 -32.980107 60.685539 -32.980291, -60.685540 -32.980433 -60.685497 -32.980974, -60.685237 32.981010, -60.685109 -32.981692
Barrio Alvear	Santa Fe	Rosario	Rosario	-60.684209 -32.978238, -60.684165 -32.978105 -60.684120 -32.978109, -60.684038 32.978129, -60.683933 -32.978056 60.683872 -32.978067, -60.683733 -32.978080 -60.683728 -32.978070, -60.683563 32.978072, -60.683555 -32.978027 60.683302 -32.978045, -60.683400 -32.978376 -60.684209 -32.978238
Barrio Itatí	Santa Fe	Rosario	Rosario	



94

*[Firma manuscrita]*



H. Cámara de Diputados de la Nación

Presidencia

1919 y 3240-D-18

OD 215

163

La Guardia	Santa Fe	Rosario	Rosario	60.664024 -32.989076, -60.664560 -32.988984 -60.664367 -32.988046, -60.662238 32.990939 -60.662237 -32.991060 60.662597 -32.991068, -60.663659 -32.989903 -60.663420 -32.990011, -60.663671 32.989757 -60.663753 -32.989657 60.663753 -32.989657 -60.664225 -32.987929
Triángulo	Santa Fe	Rosario	Rosario	60.692653 -32.958730, -60.692026 -32.958715 -60.691948 -32.958790, -60.691225 32.959154 -60.691897 -32.958975 60.690933 -32.959255, -60.690730 -32.959491 -60.689788 -32.960263, -60.690201 32.959920 -60.689607 -32.960379 60.689152 -32.960709, -60.688873 -32.960859 -60.688577 -32.961012, -60.687964 32.961255 -60.687716 -32.961373 60.686801 -32.961613, -60.687118 -32.961559 -60.686358 -32.961715, -60.686351 32.961715 -60.686222 -32.961721 60.685044 -32.961928, -60.685096 -32.962206 -60.685512 -32.962129, -60.686135 32.962056 -60.685560 -32.962204 60.686260 -32.962036, -60.686384 -32.961935 -60.686619 -32.961930, -60.686639 32.962022 -60.687180 -32.961894 60.687638 -32.961924, -60.687960 -32.962492 -60.687820 -32.962048, -60.688123 32.963191 -60.688741 -32.963070 60.688989 -32.963452, -60.688849 -32.963474 -60.689026 -32.963542, -60.688981 32.963572 -60.689003 -32.963970 60.689028 -32.963761, -60.689045 -32.964205 -60.689833 -32.964112, -60.691004 32.963708 -60.691388 -32.963564 60.692446 -32.963502, -60.691634 -32.963480 -60.692479 -32.962588, -60.692522 32.961041 -60.692569 -32.960196 60.692624 -32.959168, -60.692653 -32.958730
La Palmera	Santa Fe	Rosario	Rosario	60.722016 -32.953637, -60.722037 -32.953876 -60.722278 -32.954114, -60.722231 32.955273 -60.722124 -32.956344 60.723255 -32.956425, -60.723257 -32.957196 -60.724951 -32.957266, -60.715246 32.956374 -60.724969 -32.956488 60.639189 -33.038228, -60.639229 -33.036848 -60.637130 -33.036742, -60.635192 33.036608 -60.634882 -33.037026 60.634918 -33.037682, -60.634827 -33.037322 -60.637179 -33.037794, -60.637490 33.038149 -60.639189 -33.038228 60.639187 -33.034672, -60.639228 -33.035543 -60.639526 -33.035544, -60.639554 33.035677 -60.639887 -33.035688 60.639876 -33.035553, -60.640542 -33.035577 -60.640617 -33.035559, -60.641168 33.035636 -60.641365 -33.035533 60.641589 -33.035642, -60.642614 -33.036024 -60.642820 -33.035700, -60.640710 33.034957 -60.642674 -33.035873 60.640829 -33.034721, -60.639341 -33.034329 -60.639190 -33.034519, -60.639178 33.034531 -60.639187 -33.034672 60.737069 -32.762441, -60.737264 -32.763172 -60.737478 -32.763145, -60.737803 32.763942 -60.739964 -32.763503 60.739802 -32.762757, -60.740826 -32.762594 -60.741761 -32.762423, -60.742602 32.762280 -60.742752 -32.762787 60.743582 -32.762643, -60.743783 -32.762097 -60.743976 -32.762063, -60.744226 32.761379 -60.743407 -32.761585 60.742808 -32.761700, -60.742838 -32.761833 -60.742599 -32.761872, -60.742593 32.761906 -60.741860 -32.762013 60.741842 -32.761956, -60.741408 -32.762032 -60.741384 -32.761996, -60.741280 32.762015 -60.741250 -32.762069 60.740733 -32.763182, -60.740610 -32.761731 60.644409 -33.020468, -60.643669 -33.019309 -60.639318 -33.025804, -60.641291 33.025825 -60.641587 -33.023728 60.646875 -33.023878, -60.646904 -33.022673 -60.646348 -33.022374, -60.645268 33.022303 -60.644682 -33.022056 60.644433 -33.021614, -60.641398 -33.023994 60.644409 -33.020468
El Colorado	Santa Fe	Rosario	Villa Gobernador Gálvez	
Triángulo	Santa Fe	Rosario	Villa Gobernador Gálvez	
Felisa	Santa Fe	San Lorenzo	San Lorenzo	
Barrio Arroylto	Santa Fe	Rosario	Villa Gobernador Gálvez	



94


*[Handwritten signature]*



H. Cámara de Diputados de la Nación

Presidencia  
1919 y 3240-D-18  
OD 215  
164

Los Ángeles	Santa Fe	Rosario	Rosario	-60.680815 -33.025760, -60.680408 -33.024213 -60.679742 -33.024210, -60.679744 -33.023923 -60.675574 -33.023849 60.675430 -33.025499, -60.674645 -33.025400 -60.674580 -33.024840, -60.674128 -33.024883 -60.672423 -33.024702 60.670891 -33.024728, -60.670677 -33.024445 -60.670262 -33.024492, -60.670396 -33.025319 -60.670177 -33.026171 60.670089 -33.026826, -60.672475 -33.026905 -60.672644 -33.026264, -60.679400 -33.026454 -60.679504 -33.025731 60.680815 -33.025760
Cañaverál	Santa Fe	Rosario	Granadero Bolognia	-60.715673 -32.845298, -60.718855 -32.848495 -60.719071 -32.848378, -60.715824 -32.845121 -60.715673 -32.845298
Los Hornitos	Santa Fe	Rosario	Rosario	-60.726674 -32.961786, -60.726687 -32.961085 -60.725731 -32.961038, -60.725716 -32.961541 -60.725048 -32.961500 60.725021 -32.962465, -60.727206 -32.962497 -60.727238 -32.962105, -60.727274 -32.962074 -60.727288 -32.961805
Kennedy Abajo	Santa Fe	Rosario	Villa Gobernador Gálvez	-60.589462 -33.029722, -60.590701 -33.029506 -60.591126 -33.028867, -60.589165 -33.028855 -60.589070 -33.029731 60.590232 -33.028442, -60.590859 -33.028395 -60.590086 -33.029515, -60.589012 -33.029046 -60.588698 -33.029514 60.590956 -33.029034, -60.591219 -33.028708 -60.588852 -33.029261, -60.589365 -33.028766 -60.588743 -33.029308 60.589799 -33.028675, -60.591229 -33.028428 -60.591219 -33.028708, -60.589891
Nueva Alberdi Oeste	Santa Fe	Rosario	Rosario	-60.727428 -32.894592, -60.729455 -32.894686 -60.729429 -32.894835, -60.729682 -32.895138 -60.729252 -32.895531 60.729229 -32.895552, -60.728520 -32.896327 -60.728380 -32.896710, -60.728220 -32.896968 -60.728440 -32.897060 60.728671 -32.898850, -60.728992 -32.896478 -60.730229 -32.895722, -60.731487 -32.895147 -60.731999 -32.894683 60.737738 -32.887254, -60.735464 -32.887164 -60.734157 -32.887133, -60.731988 -32.887103 -60.730832 -32.887938 60.730773 -32.891446, -60.729644 -32.891442 -60.729572 -32.892508, -60.724022 -32.892339 -60.723089 -32.893087 -60.725441 -32.892140, -60.725548 -32.892366
Arroyito	Santa Fe	Rosario	Rosario	-60.692767 -32.915363, -60.693630 -32.915377 -60.693793 -32.911288, -60.692702 -32.911072 -60.691975 -32.913176 60.692279 -32.914282, -60.692813 -32.914278 -60.692805 -32.914514, -60.693012 -32.914516 -60.693001 -32.914750
Travesía	Santa Fe	Rosario	Rosario	-60.693738 -32.911253, -60.693819 -32.909572 -60.693869 -32.908754, -60.693989 -32.907826 -60.694150 -32.907369 60.693875 -32.907340, -60.693529 -32.908671 -60.693460 -32.908929, -60.693405 -32.909325 -60.693263 -32.909847 60.693140 -32.910144, -60.693021 -32.910611 -60.692803 -32.911081, -60.693738
Costa Esperanza	Santa Fe	Rosario	Villa Gobernador Gálvez	-60.601208 -33.025281, -60.602679 -33.025308 -60.602699 -33.024761, -60.601934 -33.024736 -60.601942 -33.024493 60.600390 -33.024453, -60.597733 -33.023236 -60.596597 -33.023369, -60.595480 -33.023940 -60.594345 -33.024995 60.593709 -33.025300, -60.593492 -33.025908 -60.592802 -33.026531, -60.592113 -33.027734 -60.592548 -33.027755 60.592544 -33.027844, -60.592929 -33.027246 -60.593412 -33.027281, -60.593869 -33.026914 -60.594527 -33.025610 60.595248 -33.025416, -60.597097 -33.025657 -60.601219 -33.025925, -60.601208 -33.025281 -60.600404 -33.023405 60.600419 -33.023440, -60.602638 -33.024670
Barrio Unido	Santa Fe	Rosario	Rosario	-60.752260 -32.939533, -60.755275 -32.939561 -60.755253 -32.939011, -60.755285 -32.938111 -60.755854 -32.938129 60.755865 -32.937445, -60.753343 -32.937381 -60.752507 -32.937354, -60.752378 -32.936978 -60.751648 -32.936967



84



H. Cámara de Diputados de la Nación

Presidencia

1919 y 3240-D-18

OD 215

165

La Antena	Santa Fe	Rosario	Rosario	-60.745908 -32.940522, -60.745876 -32.941540 -60.744953 -32.942413, -60.744964 -32.942935 -60.745870 -32.942957, 60.747421 -32.943728 -60.747475 -32.942287, -60.747582 -32.940540 -60.745908 -32.940522, -60.745876 -32.941540
Bajada Barbi	Santa Fe	Rosario	Pueblo Esther	-60.574108 -33.054591, -60.574168 -33.054288 -60.574024 -33.054180, -60.573643 -33.054099 -60.573215 -33.053990, 60.572865 -33.054045 -60.572623 -33.054261, -60.572483 -33.054586 -60.572326 -33.054804 -60.572126 -33.055291 60.571864 -33.056268, -60.573029 -33.056664 -60.573200 -33.056257, -60.573542 -33.055931 -60.574077 -33.055710, 60.574009 -33.055721 -60.573809 -33.055069, -60.537055 -33.098687 -60.536535 -33.098439, -60.536328 -33.098676 -60.536599 -33.098785 -60.535982 -33.099478 60.535725 -33.099604, -60.535126 -33.100239 -60.534993 -33.100138, -60.534716 -33.100188 -60.536165 -33.099595, 60.536959 -33.098993 -60.537055 -33.098687, -60.534129 -33.100227 -60.535203, -60.556831 -33.076196 -60.557011 -33.076295, -60.558074 -33.075052 -60.558287 -33.075290 -60.558538 -33.074971 60.558398 -33.074876, -60.558802 -33.074209 -60.558385 -33.074036, -60.557839 -33.074945 -60.557473 -33.075429, -60.447450 -33.170507 -60.446964 -33.170194, -60.446409 -33.170686 -60.445330 -33.170148 -60.444902 -33.169905 60.444802 -33.170067, -60.444981 -33.170481 -60.445126 -33.170695, -60.445057 -33.170755 -60.444857 -33.170759, 60.444254 -33.170942 -60.445335 -33.172755, -60.447347 -33.171387 -60.445519 -33.170061 -60.447551 -33.170965 60.447347 -33.171387, -60.444190 -33.171449
La Mariposa	Santa Fe	Rosario	General Lagos	-60.618506 -32.990652, -60.618854 -32.990408 -60.619004 -32.990600, -60.618865 -32.998840 -60.619654 -32.989255, 60.620029 -32.988967 -60.620796 -32.988305, -60.620839 -32.988141 -60.620931 -32.987662 -60.621108 -32.986954 60.621183 -32.986793, -60.621210 -32.986420 -60.620788 -32.986838, -60.620587 -32.987250 -60.620437 -32.987626, 60.620265 -32.988096 -60.619982 -32.988307, -60.619334 -32.988867 -60.618347 -32.989594 -60.618238 -32.989688 60.618358 -32.989947, -60.618361 -32.990278 -60.618506 -32.990652, -60.618563 -32.990166 -60.620394 -32.987783, 60.618569 -32.989426 -60.621001 -32.987410, -60.635563 -32.990291 -60.635563 -32.990291, -60.634607 -32.986227 -60.639174 -32.985729 -60.638461 -32.985775 60.638291 -32.985788, -60.634569 -32.988077 -60.638100 -32.985779, -60.637783 -32.985779 -60.634364 -32.987181, 60.634472 -32.987263 -60.634899 -32.986570, -60.636893 -32.986349 -60.633878 -32.985828 -60.634222 -32.986660 60.636534 -32.986834, -60.636333 -32.986867 -60.637665 -32.985721 -60.637087 -32.986194 -60.637098 -32.986289, 60.637541 -32.985855 -60.637386 -32.985974, -60.632813 -32.985391 -60.638437 -32.985548 -60.639094 -32.985442 60.633288 -32.985306, -60.637039 -32.985484 -60.638292 -32.985541 -60.634511 -32.985236 -60.637025 -32.985593, 60.636048 -32.985259 -60.636237 -32.985569, -60.634593 -32.986614 -60.634554 -32.986008 -60.634638 -32.988330 60.634738 -32.988826, -60.635001 -32.990237 -60.634790 -32.989247 -60.636932 -32.990270 -60.637581 -32.985803, 60.637315 -32.986081 -60.632778 -32.985734
Bajada Colacho	Santa Fe	Rosario	Pueblo Esther	-60.556831 -33.076196, -60.557011 -33.076295 -60.558074 -33.075052, -60.558287 -33.075290 -60.558538 -33.074971, 60.558398 -33.074876 -60.558802 -33.074209, -60.558385 -33.074036 -60.557839 -33.074945, -60.557473 -33.075429
Zona Rural Costa Fighlera	Santa Fe	Rosario	Fighlera	-60.447450 -33.170507, -60.446964 -33.170194 -60.446409 -33.170686, -60.445330 -33.170148 -60.444902 -33.169905, 60.444802 -33.170067 -60.444981 -33.170481, -60.445126 -33.170695 -60.445057 -33.170755 -60.444857 -33.170759 60.444254 -33.170942, -60.445335 -33.172755 -60.447347 -33.171387, -60.445519 -33.170061 -60.447551 -33.170965, 60.447347 -33.171387 -60.444190 -33.171449
Los Bretes	Santa Fe	Rosario	Rosario	-60.618506 -32.990652, -60.618854 -32.990408 -60.619004 -32.990600, -60.618865 -32.998840 -60.619654 -32.989255, 60.620029 -32.988967 -60.620796 -32.988305, -60.620839 -32.988141 -60.620931 -32.987662 -60.621108 -32.986954 60.621183 -32.986793, -60.621210 -32.986420 -60.620788 -32.986838, -60.620587 -32.987250 -60.620437 -32.987626, 60.620265 -32.988096 -60.619982 -32.988307, -60.619334 -32.988867 -60.618347 -32.989594 -60.618238 -32.989688 60.618358 -32.989947, -60.618361 -32.990278 -60.618506 -32.990652, -60.618563 -32.990166 -60.620394 -32.987783, 60.618569 -32.989426 -60.621001 -32.987410, -60.635563 -32.990291 -60.635563 -32.990291, -60.634607 -32.986227 -60.639174 -32.985729 -60.638461 -32.985775 60.638291 -32.985788, -60.634569 -32.988077 -60.638100 -32.985779, -60.637783 -32.985779 -60.634364 -32.987181, 60.634472 -32.987263 -60.634899 -32.986570, -60.636893 -32.986349 -60.633878 -32.985828 -60.634222 -32.986660 60.636534 -32.986834, -60.636333 -32.986867 -60.637665 -32.985721 -60.637087 -32.986194 -60.637098 -32.986289, 60.637541 -32.985855 -60.637386 -32.985974, -60.632813 -32.985391 -60.638437 -32.985548 -60.639094 -32.985442 60.633288 -32.985306, -60.637039 -32.985484 -60.638292 -32.985541 -60.634511 -32.985236 -60.637025 -32.985593, 60.636048 -32.985259 -60.636237 -32.985569, -60.634593 -32.986614 -60.634554 -32.986008 -60.634638 -32.988330 60.634738 -32.988826, -60.635001 -32.990237 -60.634790 -32.989247 -60.636932 -32.990270 -60.637581 -32.985803, 60.637315 -32.986081 -60.632778 -32.985734
Villa Tablada	Santa Fe	Rosario	Rosario	-60.635563 -32.990291, -60.635563 -32.990291 -60.634607 -32.986227, -60.639174 -32.985729 -60.638461 -32.985775, 60.638291 -32.985788 -60.634569 -32.988077, -60.638100 -32.985779 -60.637783 -32.985779 -60.634364 -32.987181 60.634472 -32.987263, -60.634899 -32.986570 -60.636893 -32.986349, -60.633878 -32.985828 -60.634222 -32.986660, 60.636534 -32.986834 -60.636333 -32.986867, -60.637665 -32.985721 -60.637087 -32.986194 -60.637098 -32.986289 60.637541 -32.985855, -60.637386 -32.985974 -60.632813 -32.985391 -60.638437 -32.985548 -60.639094 -32.985442, 60.633288 -32.985306 -60.637039 -32.985484, -60.638292 -32.985541 -60.634511 -32.985236 -60.637025 -32.985593 60.636048 -32.985259, -60.636237 -32.985569 -60.634593 -32.986614 -60.634554 -32.986008 -60.634638 -32.988330, 60.634738 -32.988826 -60.635001 -32.990237, -60.634790 -32.989247 -60.636932 -32.990270 -60.637581 -32.985803 60.637315 -32.986081, -60.632778 -32.985734



Handwritten signature and initials.



H. Cámara de Diputados de la Nación

Presidencia  
1919 y 3240-D-18  
OD 215  
166

Esmeralda	Santa Fe	Rosario	Rosario	-60.630612 -32.980558, -60.630411 -32.980292 -60.630150 -32.980198, -60.629778 32.979961, -60.629113 -32.979455 60.629044 -32.979484, -60.628864 -32.979203 -60.628691 -32.978688, -60.628554 32.979128, -60.629265 -32.980395 60.629369 -32.980362, -60.629395 -32.980433 -60.629697 -32.980348, -60.629761 32.980308, -60.629805 -32.980264 60.630612 -32.980558, -60.629338 -32.979643 -60.628800 -32.978986, -60.629072 32.979723, -60.628298 -32.978763 60.630579 -32.980371, -60.629557 -32.980407 60.630361 -32.980417
Virgen del Luján	Santa Fe	Rosario	Arroyo Seco	-60.519074 -33.147205, -60.524064 -33.142776 -60.524432, -33.143160, -60.519407 33.147485, -60.519407 -33.147485
Mangrullo	Santa Fe	Rosario	Rosario	-60.617071 -32.995202, -60.616335 -32.996738 -60.617097 -32.995082, -60.616618 32.997053, -60.616107 -32.994464 60.614112 -32.998737, -60.614948 -32.999048 -60.615079 -32.998947, -60.614928 32.998992, -60.615053 -32.998868 60.615494 -32.998752, -60.614708 -32.998864 -60.615594 -32.998889, -60.616664 32.998487, -60.616773 -32.998397 60.616131 -32.994281, -60.616055 -32.994235 -60.614607 -32.995420, -60.614514 32.995565, -60.613712 -32.995353 60.613817 -32.995326, -60.615801 -32.994691 -60.615250 -32.994405, -60.613336 32.995891, -60.617082 -32.998095 60.617097 -32.997537, -60.613181 -32.996015 -60.615082 -32.996520, -60.615003 32.996727, -60.614039 -32.996252 60.614525 -32.996339, -60.614985 -32.996726 -60.613384 -32.995695, -60.614100 32.998910, -60.614857 -32.998575 60.614310 -32.999091, -60.614823 -32.998545 -60.614267 -32.998180, -60.614334 32.998485, -60.614581 -32.997942 60.614365 -32.998092, -60.617093 -32.997904 -60.617210 -32.997032, -60.616664 32.997600, -60.616556 -32.994542 60.616984 -32.994906, -60.616634 -32.994768 -60.616660 -32.997033, -60.616709 32.997250, -60.616548 -32.994537 60.613422 -32.995597, -60.616681 -32.996378 -60.616697 -32.996096, -60.616581 32.997513, -60.616591 -32.996386 60.616485 -32.997238, -60.617095 -32.998338
Francetti 1	Santa Fe	Rosario	Rosario	-60.720983 -32.956392, -60.720716 -32.956383 -60.720449, -32.956380, -60.720072 32.956378, -60.720028 -32.957083 60.720497 -32.957108, -60.720500 -32.957398 -60.720499, -32.957703, -60.720627 32.957950, -60.720771 -32.957936 60.720906 -32.957118, -60.720981 -32.956392
San Martín Sur	Santa Fe	Rosario	Rosario	-60.650754 -33.018958, -60.647982 -33.016777 -60.645601 -33.016821, -60.644259 33.018624, -60.644854 -33.019181 60.646101 -33.019894, -60.646606 -33.020124 -60.646666 -33.020126, -60.647288 33.020153, -60.647932 -33.020432 60.648605 -33.020674, -60.649541 -33.018901 -60.650490 -33.019277, -60.650245 33.019853, -60.650904 -33.020126 60.651059 -33.020210, -60.651396 -33.019679 -60.652352 -33.020153, -60.652771 33.020262, -60.652919 -33.021257 60.653235 -33.021400, -60.652987 -33.020107 60.653689 -33.016787, -60.653708
San Martín A	Santa Fe	Rosario	Rosario	-60.650703 -33.008653, -60.650965 -33.008431 -60.651335 -33.007684, -60.651267 33.007975, -60.651901 -33.006854 60.650751 -33.008719, -60.651979 -33.006913 -60.650703 -33.008653, -60.651709
San Martín	Santa Fe	Rosario	Rosario	-60.639069 -32.980997, -60.638169 -32.981409 -60.638073 -32.980976, -60.639656 32.981190, -60.639069 -32.980997 60.639416 -32.981279, -60.639012 -32.981314 -60.639001 -32.981260, -60.638779 32.981326, -60.638890 -32.981331 60.638483 -32.981343, -60.639560 -32.980905 -60.638707 -32.981282



84

*[Firma manuscrita]*





H. Cámara de Diputados de la Nación

Presidencia  
1919 y 3240-D-18  
OD 215  
167

La Vía	Santa Fe	Rosario	Rosario	-60.628503 -32.971165, -60.629462 -32.970964 -60.628825 -32.971181, -60.628577 - 32.970887, -60.628204 -32.971184 60.628159 -32.970990, -60.629559 -32.970675 -60.629605, -32.970847, -60.629100 32.971155, -60.629559 -32.970675
Barrio Norte	Santa Fe	San Lorenzo	San Lorenzo	-60.735154 -32.719890, -60.739682 -32.721336 -60.739104, -32.718270, -60.738325 32.718360, -60.737771, -32.718471 60.736290 -32.719413, -60.735154 -32.719890
Mateo Gálvez	Santa Fe	San Lorenzo	San Lorenzo	-60.732924 -32.721130, -60.732871 -32.720902 -60.735002, -32.720003, -60.734466 32.720193, -60.732801, -32.720405 60.732690 -32.720947, -60.732631 -32.720405 -60.732871 -32.720902, -60.735095
Zona Rural de Puerto	Santa Fe	San Lorenzo	Puerto General San Martín	-60.769814 -32.696921, -60.770240 -32.697146 -60.769864, -32.697995, -60.769293 32.697629, -60.769814 -32.696921
Petróleo	Santa Fe	San Lorenzo	Puerto General San Martín	-60.734340 -32.719828, -60.733927 -32.719882 -60.735729, -32.719519, -60.736126 32.719328, -60.734888, -32.719718 60.735269 -32.719639, -60.732667 -32.719145 -60.732845, -32.720063, -60.734894 32.719577, -60.734724, -32.718849 60.736767 -32.718912, -60.735251 -32.719429 -60.736079 -32.719168, -60.736748
San Sebastián	Santa Fe	San Lorenzo	Puerto General San Martín	-60.767751 -32.702700, -60.767600 -32.703615 -60.768941, -32.701351, -60.767884 32.701540, -60.768079, -32.702609 60.767949 -32.703521, -60.767763 -32.704345 -60.767966, -32.704366, -60.767775 32.705085, -60.767554, -32.705140 60.767253 -32.705190, -60.767103 -32.705816 -60.767210, -32.705995, -60.767035 32.706229, -60.767093, -32.706361 60.766899 -32.706603, -60.766515 -32.707220 -60.766113, -32.707775, -60.766429 32.707943, -60.765918, -32.708695 60.765680 -32.708628, -60.765140 -32.709349 -60.764647, -32.709055, -60.764094 32.709789, -60.764371, -32.709995 60.763929 -32.710661, -60.763559 -32.710471 -60.762964, -32.711242, -60.762359 32.712060, -60.763544, -32.711858 60.763803 -32.711878, -60.764431 -32.711664 -60.764969, -32.709995, -60.765698 -60.766345, -60.766460, -32.706440
Santa Lucía Viejo	Santa Fe	Rosario	Rosario	-60.728722 -32.948953, -60.729030 -32.948760 -60.729016, -32.948187, -60.729438 32.947651, -60.729390, -32.948222 60.729819 -32.947648, -60.729766 -32.948987 -60.730582, -32.948962, -60.731367 32.948771, -60.731044, -32.945836 60.731028 -32.948731, -60.728722 -32.948953 -60.729665, -32.948992, -60.730649 32.949013, -60.731396, -32.948948 60.730725 -32.945815, -60.728742 -32.948775
Santa Lucía Viejo (2)	Santa Fe	Rosario	Rosario	-60.724009 -32.948667, -60.724733 -32.948714 -60.723424, -32.948196, -60.724013 32.948442, -60.724016, -32.948276 60.724108 -32.948690, -60.723926 -32.947994 -60.725509, -32.948571, -60.723779 32.948571, -60.725181, -32.948564 60.725065 -32.948566, -60.723962 -32.948091 -60.725506, -32.948790, -60.724254 32.948463, -60.723431, -32.947830 60.724544 -32.948477, -60.723431 -32.947830 -60.723617, -32.948434, -60.724351 -32.948544, -60.724600, -32.948510
Los Euca.	Santa Fe	Rosario	Rosario	-60.722608 -32.950766, -60.725131 -32.949988 -60.722586, -32.951191, -60.722586 32.951191, -60.723124, -32.951199 60.725060 -32.951241, -60.725074 -32.950936 -60.724403, -32.950928, -60.724430 32.950281, -60.722701, -32.950501 60.722610 -32.950715, -60.722835 -32.950334 -60.723641, -32.949803, -60.723011 32.950122, -60.723287, -32.949956 60.724027 -32.949740, -60.725089 -32.949803
Nuevo Alberdi Vía.	Santa Fe	Rosario	Rosario	-60.719849 -32.886738, -60.719474 -32.886687 -60.718772, -32.890518, -60.719125 32.890583, -60.719849 -32.886738



Handwritten signature and scribbles.



H. Cámara de Diputados de la Nación

Presidencia

1919 y 3240-D-18

OD 215

168

Barrio Control	Santa Fe	Rosario	Rosario	-60.735916 -32.981684, -60.734778 -32.982048 -60.735916 -32.981684, -60.735925 32.982278 -60.735925 -32.981843 60.733080 -32.982716, -60.733835 -32.982328 -60.733109 -32.982489
Cabín 9	Santa Fe	Rosario	Pérez	-60.744755 -32.964762, -60.735452 -32.964538 -60.737091 -32.966386 -60.735703 32.966528 -60.733147 -32.966515 60.733774 -32.970111, -60.734633 -32.974448 -60.744776 -32.974797 -60.744943 32.971076 -60.744534 -32.971054
La Boca	Santa Fe	Rosario	Rosario	-60.692462 -32.963507, -60.691775 -32.963508 -60.691438 -32.963563 -60.691009 32.963713 -60.690295 -32.964090 60.690104 -32.964117, -60.689757 -32.964143 -60.688897 -32.964619 -60.688933 32.964884 -60.691474 -32.965003 60.691611 -32.967304, -60.692462 -32.963507 -60.690341 -32.964024 -60.691658 32.966417 -60.692326 -32.966754 60.692275 -32.968061, -60.691579 -32.967990 -60.691654 -32.968135 -60.688911
Vía Honda	Santa Fe	Rosario	Rosario	-60.691459 -32.969372, -60.691025 -32.970498 -60.692527 -32.970413 -60.692060 32.970113 -60.692213 -32.969507 60.692076 -32.968190, -60.691459 -32.969372 -60.691561 -32.969039 -60.692027 32.969353 -60.691581 -32.968195 60.692523 -32.970161, -60.691959 -32.969877 -60.692090 -32.970538 -60.692363
Moreno	Santa Fe	San Lorenzo	San Lorenzo	-60.746032 -32.754154, -60.744486 -32.754949 -60.744361 -32.754449 -60.744330 32.754774 -60.745951 -32.754413 60.745349 -32.754544, -60.745349 -32.754544 -60.744423 -32.754805 -60.745264 32.754783 -60.744200 -32.754588
La Favelita	Santa Fe	San Lorenzo	San Lorenzo	-60.752244 -32.750236, -60.751927 -32.748795 -60.750582 -32.749000 -60.750940 32.750491 -60.751604 -32.751009 60.752319 -32.750883, -60.753323 -32.750685 -60.752925 -32.750503 -60.752833 32.750236 -60.752244 -32.750236
Capitán Bermúdez	Santa Fe	San Lorenzo	San Lorenzo	-60.752783 -32.734430, -60.751016 -32.734729 -60.751057 -32.736792 -60.751057 32.736302
Empalme Graneros	Santa Fe	Rosario	Rosario	-60.709182 -32.918214, -60.709253 -32.916991 -60.708418 -32.917466 -60.708524 32.917484 -60.708507 -32.917626 60.708310 -32.918242, -60.708374 -32.918249 -60.708391 -32.918464 -60.708333 32.918793 -60.708295 -32.918838 60.708292 -32.919013, -60.708387 -32.919316 -60.708254 -32.919319 -60.708205 32.919819 -60.708361 -32.970005 60.708693 -32.920007, -60.708761 -32.919001 -60.709186 -32.918764 -60.709459 32.918748 -60.709475 -32.918545 60.709472 -32.918206, -60.709148 -32.919012 -60.709182 -32.918214 -60.708372 32.917626 -60.709448 -32.916956
Barrio Larrea	Santa Fe	Rosario	Rosario	-60.717625 -32.913628, -60.717629 -32.913351 -60.716437 -32.913237 -60.715819 32.913572 -60.715954 -32.913579 60.716711 -32.913603, -60.716963 -32.913613 -60.717040 -32.913628 -60.717625 32.913626 -60.715852 -32.913222
Barrio Quinta	Santa Fe	San Lorenzo	Capitán Bermúdez	-60.724942 -32.830475, -60.727684 -32.829477 -60.728906 -32.829056 -60.726704 32.828950 -60.726532 -32.828914 60.724991 -32.828851, -60.724991 -32.828851 -60.727669 -32.830629 -60.728852
Carrillo	Santa Fe	San Lorenzo	Capitán Bermúdez	-60.720675 -32.807894, -60.723909 -32.807796 -60.720797 -32.808356 -60.723909 32.807796 -60.723769 -32.807328
San Francisquito III	Santa Fe	Rosario	Rosario	-60.686209 -32.967745, -60.685050 -32.967950 -60.685022 -32.967982 -60.685138 32.968487 -60.685187 -32.968512 60.686340 -32.968285, -60.686256 -32.967784 -60.686368 -32.968240 -60.686209



EL

*[Firma manuscrita]*



H. Cámara de Diputados de la Nación

Presidencia  
1919 y 3240-D-18  
OD 215  
169

San Francisquito	Santa Fe	Rosario	Rosario	-60.685229 -32.963742, -60.681978 -32.964319 -60.682530, -32.966584, -60.684629 32.966230, -60.684671, -32.966388 60.685002 -32.966381, -60.685043 -32.966415 -60.685237, -32.966380, -60.685263 32.966454, -60.685345, -32.966443 60.685375 -32.966521, -60.685514 -32.966503 -60.685490 -32.966333, -60.685692 32.966281, -60.685837, -32.966218 60.685802, -32.966109, -60.685714 -32.966064 -60.685336, -32.966109, -60.685087 32.966420, -60.685502, -32.966429
San Francisquito de Las Vías	Santa Fe	Rosario	Rosario	-60.684718 -32.961847, -60.683554 -32.962042 -60.680819, -32.962563, -60.680782 32.962739, -60.678165, -32.963199 60.678007 -32.963140, -60.676765 -32.963395 -60.676801, -32.963550, -60.678087 32.963305, -60.678191, -32.963327 60.680917 -32.962841, -60.683633 -32.962366 -60.684817, -32.962136, -60.684718
Villa Oculta	Santa Fe	Rosario	Rosario	-60.720766 -32.883153, -60.721193 -32.880975 -60.720962, -32.880965, -60.721836 32.876310, -60.721322, -32.876254 60.720657 -32.879096, -60.720262 -32.880322 -60.720243, -32.881064, -60.719972 32.881284, -60.719656, -32.881289 60.719547 -32.881127, -60.719124 -32.881178 -60.718792, -32.881345, -60.718610 32.881393, -60.717930, -32.881469 60.717850 -32.881335, -60.717324 -32.881333 -60.717161, -32.883050, -60.717839 32.883098, -60.720085, -32.883297 60.720086 -32.883931, -60.719977 -32.884434 -60.720297, -32.884458, -60.720058
Tablada	Santa Fe	Rosario	Rosario	-60.627932 -32.981441, -60.626684 -32.981472 -60.626655, -32.980917, -60.626842 32.980850, -60.626774, -32.980244 60.626987 -32.980144, -60.626985 -32.979808 -60.627138, -32.979279, -60.627072 32.978897, -60.626243, -32.979052 60.625785 -32.978565, -60.625375 -32.977855 -60.625053, -32.976548, -60.626499 32.976506, -60.626205, -32.975461 60.625806 -32.974377, -60.625760 -32.973939 -60.625605, -32.973158, -60.625293 32.973241, -60.625148, -32.972474 60.623782 -32.972582, -60.624109 -32.974774 -60.624619, -32.976712, -60.625087 32.978552, -60.625438, -32.979255 60.625835 -32.979745, -60.626145 -32.981240 -60.625867, -32.981708, -60.625572 32.983059, -60.626210, -32.984333 -60.626336, -32.984324, -60.625554 -32.984600
Copello	Santa Fe	San Lorenzo	Capitán Bermúdez	-60.722836 -32.824812, -60.727913 -32.825056 -60.729105, -32.825070, -60.730528 32.821038, -60.724214, -32.820798 60.722836 -32.824812
El Ombú	Santa Fe	San Lorenzo	Fray Luis Beltrán	-60.734916 -32.783538, -60.735134 -32.783345 -60.734837, -32.783737, -60.734763 32.783901, -60.734582, -32.783947 60.734617 -32.784590, -60.734760 -32.784558 -60.736014, -32.784013, -60.736199 32.783830, -60.736548, -32.782879 60.736493 -32.782885, -60.736176 -32.782753 -60.735447, -32.782889, -60.735134
Batallón	Santa Fe	San Lorenzo	Capitán Bermúdez	-60.711785 -32.831610, -60.711569 -32.832424 -60.711786, -32.833686, -60.711927 32.833708, -60.712075, -32.834599 60.711946 -32.834645, -60.712178 -32.836004 -60.714511, -32.836045, -60.714528 32.835647, -60.714940, -32.835402
Costanera YPF	Santa Fe	San Lorenzo	San Lorenzo	-60.749578 -32.716751, -60.750325 -32.716743 -60.750862, -32.716816, -60.751784 32.717005, -60.752492, -32.717303 60.752879 -32.717592, -60.753479 -32.717849 -60.754609, -32.716141, -60.753791 32.715994, -60.750427, -32.716261 60.749649 -32.716283, -60.748651 -32.716112 -60.747836, -32.716130, -60.747493 32.716075, -60.746592, -32.716021 60.745841 -32.716130, -60.744716 -32.716057 -60.743955, -32.716218, -60.743588 32.716382, -60.743058, -32.716459 60.738653, -32.717874, -60.739274, -32.718206



Handwritten signature and initials.



H. Cámara de Diputados de la Nación

Presidencia  
1919 y 3240-D-18  
OD 215  
170

Arroyito	Santa Fe	Rosario	Rosario	-60.694764 -32.916541, -60.694760 -32.916524 -60.694161 -32.916520, -60.694194 -32.916451 -60.694224 -32.915702, 60.694211 -32.915513 -60.694013 -32.915514, -60.693989 -32.917287 -60.694194
Granaderos	Santa Fe	San Lorenzo	Fray Luis Beltrán	-60.736962 -32.783420, -60.743200 -32.782349 -60.743570 -32.782344, -60.745932 -32.778146 -60.746152 -32.778115, 60.746374 -32.777200 -60.745045 -32.777412, -60.744978 -32.777044 -60.741484, 32.777707 -60.741382 -32.777460, 60.740761 -32.777586 -60.741119 -32.776549, -60.739763 -32.776835, -60.739828 -32.777581 -60.739665 -32.777205
San Cayetano	Santa Fe	Rosario	Rosario	-60.739680 -32.960968, -60.730493 -32.961105 -60.731438 -32.961918, -60.732678 -32.963027 -60.733114 -32.963421, 60.733096 -32.964376 -60.734647 -32.964401, -60.732136 -32.962198 -60.730680
Antártida Argentina	Santa Fe	Rosario	Rosario	-60.723875 -32.935840, -60.723891 -32.934875 -60.723499 -32.934873, -60.723475 -32.935854 -60.723875 -32.935840
Godoy, Colombres y Amenabar	Santa Fe	Rosario	Rosario	-60.724820 -32.964593, -60.724870 -32.964076 -60.723692 -32.964048, -60.723663 -32.964593 -60.723781 -32.964652, 60.723873 -32.964641 -60.724820 -32.964593, -60.723809 -32.964583
Villa Pororó	Santa Fe	Rosario	Rosario	-60.691468 -32.958395, -60.692617 -32.958543 -60.692818 -32.957459, -60.692886 -32.956252 -60.692938 -32.955221, 60.692318 -32.955236 -60.692160 -32.955204, -60.692143 -32.955282, -60.692113 -32.956776 -60.691468 -32.958395, 60.691766 -32.955348 -60.692145 -32.955210
Belgrano Vía	Santa Fe	Rosario	Rosario	-60.719897 -32.952118, -60.719102 -32.951473 -60.716462 -32.949148, -60.719210 -32.951230 -60.716938 -32.949047, 60.718587 -32.951052, -60.717962 -32.949914, -60.717741 -32.949675, -60.718094 -32.950543 -60.719412 -32.951897, 60.717496 -32.950074, -60.718765 -32.950500, -60.717566 -32.950135, -60.717650 -32.950193 -60.719411 -32.951930, 60.719914 -32.952415, -60.719840 -32.952028, -60.719621 -32.952021, -60.720218 -32.952512 -60.718714 -32.951141, 60.720528 -32.952521, -60.718550 -32.950949, -60.719092 -32.951802, -60.719618 -32.951937 -60.720173 -32.952403, 60.718055 -32.949992, -60.718151 -32.950132, -60.718983 -32.950932, -60.718342 -32.950270 -60.718732 -32.950729, 60.718754 -32.950273, -60.717656 -32.949895, -60.717094 -32.949053, -60.717938 -32.949755 -60.717119 -32.949188, 60.717830 -32.949677, -60.717757 -32.949240
República La Sexta	Santa Fe	Rosario	Rosario	-60.623415 -32.962935, -60.623631 -32.963969 -60.623766 -32.964550, -60.623018 -32.964699 -60.623010 -32.964921, 60.622915 -32.965301 -60.622801 -32.965481, -60.622174 -32.965524, -60.621965 -32.965218 -60.621895 -32.965116, 60.621793 -32.964966, -60.621861 -32.964339, -60.621963 -32.963802, -60.621886 -32.963276 -60.621787 -32.962801, 60.621553 -32.962043, -60.621897 -32.961856, -60.621898 -32.961856, -60.623061 -32.961675 -60.623238 -32.962394, 60.623368 -32.962864, -60.623415 -32.962935
Zona Oeste Funes	Santa Fe	Rosario	Funes	-60.854646 -32.910290, -60.855670 -32.910118 -60.855459 -32.909347, -60.854434 -32.909519 -60.854418 -32.909550
La Delicia	Santa Fe	Rosario	Rosario	-60.658167 -32.997749, -60.659380 -32.995907 -60.660115 -32.996208, -60.660783 -32.996197 -60.660858 -32.995712, 60.661272 -32.995705, -60.661351 -32.995007, -60.661235 -32.994975, -60.661266 -32.994394 -60.660596 -32.994083, 60.661187 -32.993174, -60.661722 -32.992308, -60.661601 -32.992236, -60.662158 -32.991393 -60.661993 -32.991329, 60.660676 -32.993331, -60.659937 -32.994351, -60.660079 -32.994440, -60.660165 -32.994477 -60.659227 -32.995887, 60.658739 -32.996599, -60.658024 -32.997695, -60.658028 -32.997803, -60.658167



EL  
*[Firma manuscrita]*



H. Cámara de Diputados de la Nación

Presidencia  
1919 y 3240-D-18  
OD 215  
171

Lá Paloma	Santa Fe	Rosario	Rosario	-60.635502 -33.012555, -60.635659 -33.011010 -60.635272 -33.010876, -60.635152 -33.011000 -60.635236 -33.011048, 60.635098 -33.011248 -60.634957, -33.011118 -60.634720 -33.011233, -60.633919 33.010558, -60.633675 -33.010257 60.633286 -33.009581, -60.633092 -33.008465 -60.632154 -33.008568, -60.632020 33.008884, -60.632721 -33.009769 60.634104 -33.011548, -60.634104 -33.012102
San Martín Sur	Santa Fe	Rosario	Rosario	-60.652868 -33.019094, -60.653141 -33.020189 -60.654354 -33.020554, -60.656066 33.021300, -60.656128 -33.021157 60.656084 -33.020913, -60.655986 -33.020761 -60.655837 -33.020328, -60.655729 33.020097, -60.655736 -33.019528 60.655795 -33.018478, -60.654823 -33.018464 -60.654761 -33.019142, -60.652868
Villa Los Pescadores	Santa Fe	Rosario	Rosario	-60.688415 -32.885949, -60.688521 -32.885901 -60.688522 -32.885339, -60.688218 32.885336, -60.688313 -32.885007 60.688526 -32.884827, -60.688443 -32.884401 -60.688225 -32.884407, -60.688140 32.884920, -60.688025 -32.885576 60.687982 -32.885810, -60.688025 -32.885864 -60.688044 -32.886133, -60.687982 32.886264, -60.687987 -32.886593 60.688156 -32.886758, -60.688216 -32.886633 -60.688333 -32.886378, -60.688415 32.885949
Barrio Belgrano	Santa Fe	Rosario	Rosario	-60.720253 -32.949467, -60.720233 -32.949334 -60.720185 -32.949272, -60.720025 32.949153, -60.719205 -32.949075 60.719203 -32.949637, -60.719780 -32.949639 -60.719838 -32.949458, -60.720253
Autoestrada	Santa Fe	Rosario	Ibarlucea	-60.728977 -32.865943, -60.725971 -32.868302 -60.726363 -32.868622, -60.726368 32.868951, -60.729492 -32.868978 60.729553 -32.868661, -60.729724 -32.865943 -60.728977 -32.865943
Barrio Piamonte Calle Imperiale	Santa Fe	Rosario	Rosario	-60.676672 -33.016646, -60.674483 -33.016574 -60.674421 -33.017540, -60.676613 33.017554, -60.678672 -33.016646
Bella Vista Oeste	Santa Fe	Rosario	Rosario	-60.688939 -32.949878, -60.687668 -32.950136 -60.687882 -32.951187, -60.686610 32.951437, -60.687127 -32.953756 60.689816 -32.953293, -60.688939 -32.949878
El Sol	Santa Fe	Rosario	Rosario	-60.709033 -32.978310, -60.709115 -32.976983 -60.706372 -32.978894, -60.706347 32.978708, -60.708072 -32.978745 60.709033 -32.978310, -60.708945 -32.978780
San Francisquito Vera Mujica	Santa Fe	Rosario	Rosario	-60.672875 -32.965081, -60.672780 -32.964825 -60.672715 -32.964712, -60.672631 32.964269, -60.672733 -32.964251 60.672732 -32.964248, -60.673971 -32.964037 -60.673915 -32.963841, -60.672676 32.964056, -60.671416 -32.964270 60.671469 -32.964447, -60.672448 -32.964298 -60.672524 -32.964721, -60.672597 32.964953, -60.672696 -32.965408 60.672741 -32.965791, -60.673119 -32.967068 -60.673395 -32.968247, -60.673646 32.969405, -60.673693 -32.970004 60.673697 -32.970530, -60.674196 -32.970449 -60.674002 -32.969979, -60.674078 32.969947, -60.673686 -32.968196 60.673085 -32.966012, -60.673069 -32.965885 -60.673085 -32.966012, -60.673069 -32.965885
Vía Honda 3	Santa Fe	Rosario	Rosario	-60.688898 -32.991851, -60.689496 -32.991873 -60.688845 -32.993683, -60.688851 32.988629, -60.688880 -32.990319 60.688898 -32.991851, -60.688910 -32.991181 -60.689424 -32.983672
Bella Vista	Santa Fe	Rosario	Rosario	-60.689840 -33.024117, -60.690378 -33.021228 -60.690635 -33.019034, -60.690276 33.017915, -60.690295 -33.014752 60.690046 -33.014749, -60.689662 -33.014696 -60.689411 -33.014698, -60.689411 33.021176, -60.689404 -33.024096 60.689840 -33.024117, -60.689979 -33.014686 -60.689386 -33.021266, -60.690471
San Francisco	Santa Fe	Rosario	Arroyo Seco	-60.514702 -33.151092, -60.519383 -33.147490 -60.514702 -33.151092, -60.515121 33.151421, -60.519042 -33.147194
Puente Gallego II	Santa Fe	Rosario	Rosario	-60.689969 -33.032022, -60.690192 -33.031961 -60.689969 -33.032022, -60.690170 33.026176, -60.689866 -33.026162



Handwritten signatures and initials.



H. Cámara de Diputados de la Nación

Presidencia  
1919 y 3240-D-18  
OD 215  
172

Ludueña	Santa Fe	Rosario	Rosario	-60.690659 -32.932109, -60.705040 -32.928943 -60.693206 -32.932034 -60.693105 32.933926 -60.693247 -32.934012 60.693217 -32.935179, -60.692980 -32.935167 -60.692430 -32.933928, -60.692434 32.932874 -60.692429 -32.931998 60.691384 -32.931985, -60.690919 -32.932081 -60.690828 -32.932584, -60.689349 32.932620 -60.689354 -32.932179 60.687882 -32.931943, -60.688711 -32.931625 -60.689699 -32.931604, -60.689764 32.931299, -60.689773 -32.931111 60.691197 -32.929408, -60.692258 -32.929259 -60.692462 -32.928939, -60.692567 32.928763, -60.692637 -32.928745 60.693138 -32.928585, -60.693923 -32.927838 -60.693864 -32.929925, -60.694906 32.929973, -60.695749 -32.929984 60.696497 -32.928697, -60.696479 -32.929251 -60.696979, -32.930032, -60.698306 32.930041, -60.698331 -32.928736 60.699022 -32.928750, -60.700301 -32.928789 -60.702767 -32.928861, -60.705080 32.929692, -60.707253 -32.929499 60.707332 -32.928972, -60.709215 -32.929315 -60.710418 -32.929381, -60.710689 32.930098, -60.709587 -32.930036 60.709564 -32.929574, -60.707293 -32.929791 -60.706155 -32.929886, -60.706110 32.929920, -60.704981 -32.930100 60.703877 -32.930198, -60.703791 -32.930225 -60.702602 -32.930252, -60.701656 32.930464, -60.701589 -32.931189 60.700212 -32.930506, -60.698794 -32.930664 -60.698348 -32.930785, -60.696275 32.932090, -60.696294 -32.931568 60.695430 -32.931338, -60.693807 -32.931517 -60.693793 -32.932024, -60.693250 32.932035, -60.688615 -32.931840 60.698079 -32.928748, -60.687952 -32.932160 -60.698295 -32.932165, -60.700189 32.931144, -60.709130 -32.929040 60.693011 -32.933942, -60.696981 -32.929281 -60.710378 -32.929227, -60.710695 32.929431, -60.707324 -32.929759 60.705008 -32.930024, -60.702692 -32.930276 -60.696513 -32.928914, -60.691163 32.931997, -60.691911 -32.931984 -60.727074 -32.969953, -60.725906 -32.970247 -60.731650, -32.970406, -60.731669 32.969745, -60.731891, -32.968633 60.729512 -32.968557, -60.729506 -32.969306 -60.727074 -32.969953, -60.727114 32.969250, -60.731816 -32.969731 -60.770556 -33.011180, -60.776478 -33.011342 -60.776527 -33.009331, -60.770556 33.011180, -60.770588 -33.009110 -60.653076 -33.032779, -60.655684 -33.032867 -60.655687 -33.036165, -60.655151 33.036083, -60.652916 -33.035879 60.655564 -33.036118, -60.654573 -33.035891 -60.654619 -33.036064, -60.655028 33.036098, -60.656447 -33.036162 -60.619521 -32.995590, -60.619818 -32.995125 -60.620738 -32.995307, -60.620770 32.995200, -60.620983 -32.994645 60.620134 -32.994702, -60.620292 -32.996132 -60.619276 -32.995649, -60.617206 32.995160, -60.616700 -32.997020 60.618282 -32.995917, -60.618911 -32.996405 -60.619802 -32.996765, -60.620724 32.996569, -60.621203 -32.996530 60.621435 -32.996316, -60.620292 -32.996132 -60.618735 -32.992694, -60.616701 32.996720, -60.619652 -32.996790 60.616932 -32.997019, -60.617429 -32.996199 -60.618551 -32.996143, -60.617773 32.995612, -60.618047 -32.995592 60.618308 -32.995751, -60.617137 -32.997017 -60.617170 -32.996759, -60.616863 32.996118, -60.616939 -32.995844 60.621440 -32.996593, -60.620561 -32.996230 -60.620000 -32.996000, -60.620000
Los Humitos	Santa Fe	Rosario	Rosario	-60.727074 -32.969953, -60.725906 -32.970247 -60.731650, -32.970406, -60.731669 32.969745, -60.731891, -32.968633 60.729512 -32.968557, -60.729506 -32.969306 -60.727074 -32.969953, -60.727114 32.969250, -60.731816 -32.969731
Villa América	Santa Fe	Rosario	Pérez	-60.770556 -33.011180, -60.776478 -33.011342 -60.776527 -33.009331, -60.770556 33.011180, -60.770588 -33.009110
La Resistencia	Santa Fe	Rosario	Villa Gobernador Gálvez	-60.653076 -33.032779, -60.655684 -33.032867 -60.655687 -33.036165, -60.655151 33.036083, -60.652916 -33.035879 60.655564 -33.036118, -60.654573 -33.035891 -60.654619 -33.036064, -60.655028 33.036098, -60.656447 -33.036162
Saladillo	Santa Fe	Rosario	Rosario	-60.619521 -32.995590, -60.619818 -32.995125 -60.620738 -32.995307, -60.620770 32.995200, -60.620983 -32.994645 60.620134 -32.994702, -60.620292 -32.996132 -60.619276 -32.995649, -60.617206 32.995160, -60.616700 -32.997020 60.618282 -32.995917, -60.618911 -32.996405 -60.619802 -32.996765, -60.620724 32.996569, -60.621203 -32.996530 60.621435 -32.996316, -60.620292 -32.996132 -60.618735 -32.992694, -60.616701 32.996720, -60.619652 -32.996790 60.616932 -32.997019, -60.617429 -32.996199 -60.618551 -32.996143, -60.617773 32.995612, -60.618047 -32.995592 60.618308 -32.995751, -60.617137 -32.997017 -60.617170 -32.996759, -60.616863 32.996118, -60.616939 -32.995844 60.621440 -32.996593, -60.620561 -32.996230 -60.620000 -32.996000, -60.620000



EL  
*[Firma manuscrita]*



H. Cámara de Diputados de la Nación

Presidencia  
1919 y 3240-D-18  
OD 215  
173

Parque Alegre O Mortelari	Santa Fe	Rosario	Villa Gobernador Gálvez	-60.625630 -33.035058, -60.624834 -33.035024 -60.624754 -33.036524, -60.625520 -33.036557, -60.625520 -33.036557
La Ceramica	Santa Fe	Rosario	Rosario	-60.700202 -32.890185, -60.700484 -32.889424 -60.700614 -32.888868, -60.701058 -32.886948 -60.700620 -32.887842, -60.700202 -32.890185 -60.700781 -32.887178, -60.699864 -32.890098 -60.700837, -32.887241 -60.700128 -32.889298 -60.700109 -32.889254, -60.700317 -32.889807 -60.700444 -32.888764, -60.700845 -32.886914 -60.700381 -32.889801
Toma Colectora Barrio Giglione	Santa Fe	Rosario	Villa Gobernador Gálvez	-60.656401 -33.034612, -60.661696 -33.035445 -60.662364 -33.036848, -60.662442 -33.035413 -60.662463 -33.034838, -60.662709 -33.034370 -60.662650 -33.034820, -60.662593 -33.033259 -60.661668, -33.036821 -60.662183 -33.036886 -60.661843 -33.033220, -60.661699 -33.035071 -60.661628 -33.036706, -60.661745 -33.034745 -60.659921 -33.035009, -60.656440 -33.034880 -60.662593 -33.033259
Coronel Aguirre	Santa Fe	Rosario	Villa Gobernador Gálvez	-60.648033 -33.031950, -60.650882 -33.029732 -60.650783 -33.032111, -60.648566 -33.032021 -60.648065 -33.029674, -60.648033 -33.031950
Industrial	Santa Fe	Rosario	Granadero Baignoria	-60.724113 -32.856935, -60.724186 -32.857213 -60.724485 -32.858476, -60.724273 -32.856608 -60.724092 -32.855972, -60.723803 -32.855187 -60.723726 -32.855565, -60.724053 -32.856651 -60.723633, -32.855240 -60.724113 -32.856935
El Ombú	Santa Fe	Rosario	Villa Gobernador Gálvez	-60.646806 -33.031991, -60.647162 -33.032811 -60.646526 -33.033177, -60.650502 -33.032899 -60.646806 -33.031991, -60.647981 -33.032027 -60.650690 -33.032149, -60.652717 -33.032949 -60.650757, -33.032914 -60.652729 -33.032795 -60.650703 -33.032681, -60.646527 -33.032544 -60.646521 -33.032702, -60.647107
Villa Manuelita	Santa Fe	Rosario	Rosario	-60.624890 -32.988482, -60.624905 -32.988309 -60.623161 -32.988436, -60.623681 -32.988169 -60.623161 -32.988436, -60.623661 -32.988126 -60.622954 -32.988405, -60.622960 -32.988024 -60.622744, -32.989675 -60.622826 -32.989669 -60.622977 -32.988467, -60.623001 -32.988591
Las Tacuaritas	Misiones	Capital	Posadas	-55.951947 -27.400461, -55.952009 -27.400600 -55.952482 -27.400456, -55.952607 -27.400891 -55.952717 -27.400890, -55.952906 -27.401495 -55.955089 -27.400888, -55.954739 -27.399910 -55.954240, -27.400038 -55.954168 -27.399964 -55.953156 -27.400189, -55.952917 -27.399264 -55.952700 -27.399266, -55.952968 -27.400267 -55.952626 -27.400375
Barrio Faraón	Misiones	Capital	Posadas	-55.944912 -27.401707, -55.945083 -27.402226 -55.945111 -27.402243, -55.946192 -27.401968 -55.946735 -27.401815, -55.946599 -27.401339 -55.946075 -27.401465, -55.946027 -27.401266 -55.945950, -27.401236 -55.945378 -27.401181 -55.942570 -27.365900, -55.942955 -27.365876 -55.942770 -27.364078, -55.942610 -27.364098 -55.942523 -27.363978, -55.942321 -27.363952 -55.942170 -27.363940, -55.941972 -27.364027 -55.941084, -27.364845 -55.940686 -27.365237 -55.940827 -27.366121, -55.941998 -27.365998 -55.941941 -27.365510, -55.942510
Chacra 159	Misiones	Capital	Posadas	-55.842833 -27.458084, -55.842752 -27.457851 -55.842706 -27.457791, -55.841897 -27.456930 -55.841641 -27.456598, -55.841536 -27.456440 -55.841414 -27.456132, -55.841309 -27.455840 -55.841129, -27.455217 -55.840949 -27.454897 -55.840714 -27.454515, -55.839129 -27.454355 -55.839068 -27.454832, -55.838916 -27.456217 -55.838865 -27.456506, -55.838811 -27.456610 -55.838698 -27.457427, -55.838664 -27.457511 -55.838515, -27.458544 -55.838852 -27.456712
La Chacra 101	Misiones	Capital	Posadas	-55.930124 -27.383471, -55.930010 -27.382675 -55.927335 -27.382946, -55.927427 -27.383760 -55.930124 -27.383471



24



H. Cámara de Diputados de la Nación

Presidencia  
1919 y 3240-D-18  
OD 215  
174

La Cantera	Misiones	Capital	Posadas	-55.908938 -27.419462 -55.908920 -27.417610 -55.908691 -27.417611 -55.908685 27.417434 -55.908616 -27.417355 55.908528 -27.417315 -55.908377 -27.417346 -55.908297 -27.417314 -55.908074 27.417405 -55.907980 -27.417383 55.907934 -27.417278 -55.907712 -27.417301 -55.907716 -27.417602 -55.907637 27.417750 -55.907634 -27.417878 55.907538 -27.417954 -55.906523 -27.418024 -55.906093 -27.417981 -55.905663 27.418012 -55.905254 -27.418028 55.904060 -27.417915 -55.904049 -27.418279 -55.904776 -27.418419 -55.903153 27.418379 -55.905410 -27.418379 55.905902 -27.418345 -55.906328 -27.418356 -55.907009 -27.418662 -55.907618
La Tablada	Misiones	Capital	Posadas	-55.911053 -27.420926 -55.911055 -27.420629 -55.909379 -27.420790 -55.909257 27.420747 -55.909060 -27.419497 55.908714 -27.419468 -55.908927 -27.420753 -55.909112 -27.421234 -55.909322 27.421479 -55.909606 -27.421552 55.909891 -27.421466 -55.910198 -27.421357 -55.921677 -27.423142 -55.917849 -27.423572 -55.917759 -27.423568 -55.916738 27.423687 -55.916708 -27.423698 55.915662 -27.423803 -55.915556 -27.413805 -55.913825 -27.424019 -55.914149 27.426522 -55.927055 -27.425551
San Onofre	Misiones	Capital	Posadas	-55.937655 -27.363030 -55.937662 -27.363123 -55.938609 -27.363000 -55.938662 27.362945 -55.938570 -27.362226 55.938553 -27.362206 -55.937981 -27.362322 -55.937616 -27.362355 -55.937675 27.362718 -55.937785 -27.362999
El Mangal	Misiones	Capital	Posadas	-55.917858 -27.413480 -55.918568 -27.414429 -55.918871 -27.414808 -55.920446 27.414192 -55.921728 -27.414023 55.922468 -27.413957 -55.922346 -27.413040 -55.919959 -27.413287 -55.918351 27.413459 -55.918315 -27.413231
Villa Carlño	Misiones	Capital	Posadas	-55.900826 -27.416359 -55.900612 -27.417631 -55.901230 -27.417903 -55.901672 27.418002 -55.902420 -27.418213 55.904031 -27.418329 -55.904013 -27.418007 -55.902555 -27.417906 -55.902373 27.417655 -55.902613 -27.417013 55.901770 -27.416835 -55.901560 -27.417294 -55.901102 -27.417155 -55.901325
Villa Lanús	Misiones	Capital	Posadas	-55.874702 -27.430108 -55.873418 -27.431468 -55.873778 -27.431386 -55.874157 27.431632 -55.875107 -27.431847 55.875525 -27.431805 -55.875615 -27.431792 -55.877040 -27.432115 -55.877109 27.431864 -55.876207 -27.431180
Villa Stenberg	Misiones	Oberá	Oberá	-55.121972 -27.469376 -55.121213 -27.468756 -55.120502 -27.469409 -55.121271 27.470116 -55.121972 -27.469376
Kilómetro 11	Misiones	Oberá	Oberá	-55.080672 -27.472737 -55.081054 -27.472739 -55.081180 -27.469421 -55.080767 27.469449 -55.080672 -27.472737
Coplsa	Misiones	Oberá	Oberá	-55.155261 -27.477809 -55.155718 -27.477448 -55.154935 -27.476690 -55.155238 27.474550 -55.155566 -27.474242 55.156461 -27.474283 -55.158691 -27.475208 -55.159007 -27.475003 -55.159771 27.474365 -55.161804 -27.472901 55.162622 -27.472162 -55.163098 -27.472306 -55.164528 -27.471337 -55.161993 27.470108 -55.160972 -27.471470 55.160391 -27.471097 -55.158494 -27.472155 -55.157989 -27.472809 -55.158456 27.472845 -55.155416 -27.472872 55.155029 -27.472853 -55.154409 -27.472892 -55.153281 -27.474240 -55.153351 27.474429 -55.153686 -27.474577 55.153505 -27.473028 -55.154014 -27.473100



Handwritten signature and scribbles.





H. Cámara de Diputados de la Nación

Presidencia  
1919 y 3240-D-18  
OD 215  
175

Kilómetro 0	Misiones	Oberá	Oberá	-55.168284 -27.490891, -55.168377 -27.490466 -55.167593 -27.490267, -55.168133 27.489156, -55.168090 -27.489130 55.167134 -27.488774, -55.166942 -27.488872 -55.166200 -27.489412, -55.166107 27.489801, -55.166059 -27.490114 55.166292 -27.490545, -55.166582 -27.490653 -55.166886 -27.490762, -55.167329 27.490928, -55.167365 -27.491104 55.167446 -27.491112, -55.167659 -27.491116
Kilometro 9 y medio	Misiones	Oberá	Oberá	-55.082938 -27.482081, -55.080365 -27.480343 -55.080087 -27.480581, -55.082593 27.482422, -55.082938 -27.482081
Sargento Cabral	Misiones	Oberá	Oberá	-55.096582 -27.509944, -55.096463 -27.509999 -55.095996, -27.509585, -55.095862 27.509502, -55.095029 -27.510309 55.097009 -27.511672, -55.097685 -27.510893 -55.097340 -27.510602, -55.097277 27.510672, -55.097001 -27.510449
Tres Esquinas	Misiones	Oberá	Oberá	-55.125322 -27.503030, -55.123878 -27.502596 -55.123436 -27.503730, -55.123965 27.503957, -55.124620 -27.504379 55.124975 -27.503798, -55.125322 -27.503030
El Progreso	Misiones	Oberá	Oberá	-55.108882 -27.516875, -55.109651 -27.516060 -55.109139, -27.515352, -55.107506 27.514316, -55.106350 -27.515151 55.108882 -27.516875, -55.108115 -27.514643
Prosol 1	Misiones	Capital	Posadas	-55.940941 -27.409957, -55.941976 -27.409843 -55.942073 -27.410456, -55.942162 27.410914, -55.943152 -27.410655 55.946122 -27.410029, -55.945601 -27.408401 -55.944718 -27.408547, -55.944534 27.407971, -55.940761 -27.408386
Ducon Olero	Misiones	Capital	Posadas	-55.952925 -27.431790, -55.952647 -27.431085 -55.952594 -27.431031, -55.952187 27.430164, -55.951707 -27.430583 55.951207 -27.430994, -55.950794 -27.431255 -55.949564 -27.431927, -55.948790 27.432529, -55.948697 -27.432614 55.949253 -27.433152, -55.949945 -27.433828 -55.950899 -27.433127, -55.951300 27.432504, -55.951855 -27.432081
Miguel Lanús	Misiones	Capital	Posadas	-55.875561 -27.426602, -55.874732 -27.425953 -55.873974 -27.426712, -55.874831 27.427360, -55.875561 -27.426602
Miguel Lanús Sector B	Misiones	Capital	Posadas	-55.875690 -27.424882, -55.878994 -27.423057 -55.877727 -27.422098, -55.876087 27.423709, -55.875690 -27.424882 55.876622 -27.425577, -55.876467 -27.424089
Prosol 2	Misiones	Capital	Posadas	-55.946886 -27.421488, -55.947058 -27.422911 -55.950016 -27.422654, -55.949516 27.421225, -55.946886 -27.421488
Porvenir 2	Misiones	Capital	Posadas	-55.967119 -27.467909, -55.966248 -27.467278 -55.964783 -27.467054, -55.963502 27.465606, -55.961325 -27.465512 55.960255 -27.470549, -55.959417 -27.474827 -55.959885, -27.474870, -55.961547 27.474842, -55.963803 -27.474978 55.964131 -27.477566, -55.964801 -27.481820 -55.967831 -27.481660, -55.970810 27.481621, -55.970761 -27.473286
Santa Clara 3	Misiones	Capital	Garupa	-55.834383 -27.457353, -55.834383 -27.457353 -55.835105 -27.458290, -55.835988 27.459395, -55.836980 -27.460403 55.837863 -27.455160, -55.838078 -27.453874 -55.837420 -27.453594, -55.836732 27.453436, -55.836181 -27.452572 55.835678 -27.452139, -55.834896 -27.451388 -55.834645 -27.451523, -55.834001
Sarmiento	Misiones	Guaraní	San Vicente	-54.473778 -26.971451, -54.474785 -26.970159 -54.473975 -26.970109, -54.472895 26.969739, -54.472734 -26.969385 54.472517 -26.969489, -54.471672 -26.969285 -54.471602 -26.968992, -54.469580 26.968262, -54.469622 -26.970043 54.469655 -26.970157, -54.471112 -26.970562
Villa de La Chacra 37	Misiones	Capital	Posadas	-55.905215 -27.380963, -55.905216 -27.381022 -55.905220 -27.381093, -55.905592 27.381075, -55.906042 -27.381051 55.906027 -27.380945, -55.905881 -27.380945 -55.905806 -27.380907, -55.905715 27.380905, -55.905658 -27.380962 55.905474 -27.380972, -55.905367 -27.380949
Villa del Barrio Unidos	Misiones	Capital	Garupa	-55.851345 -27.460073, -55.851811 -27.461019 -55.855133 -27.459512, -55.854621 27.458593, -55.851345 -27.460073



EL  
*[Firma manuscrita]*



H. Cámara de Diputados de la Nación

Presidencia  
1919 y 3240-D-18  
OD 215  
176

Sauuer	Misiones	Capital	Garupa	55.858174 -27.461650, -55.858300 -27.461433 -55.857022 -27.460755, -55.856808 -27.460960, -55.858174 -27.461650
Barrio Aeroclub	Misiones	Oberá	Oberá	55.128580 -27.517415, -55.128717 -27.517179 -55.126536 -27.516205, -55.125635 -27.515832, -55.125591 -27.516074
Bella Vista	Misiones	Oberá	Oberá	55.121973 -27.512173, -55.122265 -27.511366 -55.122214 -27.511164, -55.121366 -27.510894, -55.120978 -27.511838
Aeroclub	Misiones	Oberá	Oberá	55.112107 -27.511549, -55.111835 -27.511160 -55.111509 -27.510227, -55.111509 -27.510227 27.510227, -55.111382 -27.510452, 55.112417 -27.511874, -55.112862 -27.510601
Don Santiago	Misiones	Capital	Garupa	55.857070 -27.463683, -55.857358 -27.463315 -55.857070 -27.463683, -55.858890 -27.463255, -55.859694 -27.464400 55.858768 -27.464603, -55.857965 -27.464154, -55.862721 -27.462917, -55.861485 -27.464350, -55.857960 -27.464076 55.862666 -27.464331, -55.859003 -27.464343, -55.861602 -27.462994, -55.862666
La Esperanza	Misiones	Capital	Garupa	55.846446 -27.536663, -55.848849 -27.535065 -55.843214 -27.527730, -55.839685 -27.530094, -55.839217 -27.529381 55.834878 -27.531984, -55.836838 -27.532933
Villa Bonita	Misiones	Capital	Garupa	55.863143 -27.461537, -55.863170 -27.461691 -55.864779 -27.461423, -55.864902 -27.461497, -55.867527 -27.461012 55.867466 -27.460859, -55.864820 -27.461268, -55.864207 -27.461365, -55.864213 -27.461099, -55.863429 -27.461107
San Lucas	Misiones	Capital	Posadas	55.922674 -27.422986, -55.924540 -27.422777 -55.924305 -27.421275, -55.923640 -27.421304, -55.923506 -27.421334 55.923377 -27.421395, -55.923342 -27.421488, -55.922474 -27.421600, -55.922674
Papa Francisco	Misiones	Capital	Posadas	55.871426 -27.429556, -55.872520 -27.428426 -55.871603 -27.427735, -55.870459 -27.428907, -55.871426 -27.429556
Barrio Santa Cecilia	Misiones	Capital	Posadas	55.892293 -27.424293, -55.891967 -27.424743 -55.892257 -27.424805, -55.892412 -27.425155, -55.892532 -27.425211 55.892302 -27.425605, -55.892673 -27.425800, -55.893470 -27.425909, -55.893893 -27.424661, -55.892293 -27.424293
Altos de Bella Vista	Misiones	Capital	Posadas	55.923484 -27.415805, -55.923280 -27.413948 -55.922508 -27.414005, -55.922437 -27.413971, -55.921730 -27.414034 55.920450 -27.414205, -55.920291 -27.414271, -55.919744 -27.414476, -55.919163 -27.414703, -55.918886 -27.414815 55.920015 -27.416170, -55.920438 -27.416123, -55.084892 -27.476595, -55.084937 -27.475596 -55.083724 -27.475601, -55.083654 -27.476546, -55.084286 -27.476579 55.084892 -27.476595, -55.084293 -27.475579
Osorio	Misiones	Oberá	Oberá	55.932655 -27.377311, -55.929550 -27.377653 -55.929465 -27.377682, -55.929766 -27.379808, -55.930730 -27.379772 55.931193 -27.379725, -55.931423 -27.379687, -55.931673 -27.379603, -55.933379 -27.379393, -55.933124 -27.377645
Santa Clara 2	Misiones	Capital	Garupa	55.842959 -27.458119, -55.842955 -27.458258 -55.842979 -27.458752, -55.843130 -27.459257, -55.844112 -27.459406 55.844979 -27.458978, -55.847430 -27.457928, -55.848195 -27.457597, -55.849169 -27.457136, -55.848806 -27.456685 55.847939 -27.456358, -55.846296 -27.455807, -55.845148 -27.455388, -55.844273 -27.454868, -55.844099 -27.454942 55.843654 -27.454705, -55.841564 -27.454703, -55.841285 -27.454751, -55.841334 -27.455167, -55.841592 -27.456019 55.842043 -27.456046, -55.842388 -27.457424, -55.933763 -27.380346, -55.933855 -27.380119 -55.933943 -27.379673, -55.933923 -27.379388, -55.934010 -27.378897 55.934420 -27.378860, -55.934214 -27.377147, -55.933207 -27.377239, -55.933446 -27.378127, -55.933635 -27.380414
Chacra 120	Misiones	Capital	Posadas	55.933763 -27.380346, -55.933855 -27.380119 -55.933943 -27.379673, -55.933923 -27.379388, -55.934010 -27.378897 55.934420 -27.378860, -55.934214 -27.377147, -55.933207 -27.377239, -55.933446 -27.378127, -55.933635 -27.380414



*EL*  
*[Firma manuscrita]*



H. Cámara de Diputados de la Nación

Presidencia  
1919 y 3240-D-18  
OD 215  
177

Son Onofre 2	Misiones	Capital	Posadas	-55.915509 -27.422440, -55.913590 -27.422643 -55.913803 -27.424004, -55.914727 -27.423891 -55.914560 -27.422591, -55.915517 -27.422491 -55.915672 -27.423791, -55.916718 -27.423683 -55.916651 -27.423011 -55.917737 -27.422899, -55.918730 -27.422818 -55.918755 -27.423442, -55.922661 -27.423004 -55.922193 -27.419891 -55.916304 -27.420218, -55.915395 -27.420107 -55.915312 -27.420412, -55.915170 -27.420456 -55.915217 -27.420604 -55.917029 -27.420538, -55.917118 -27.421308 -55.917486 -27.421348
San Lorenzo B	Misiones	Capital	Posadas	-55.908848 -27.427670, -55.908854 -27.428239 -55.910991 -27.427997, -55.912518 -27.427852 -55.914238 -27.427714, -55.913657 -27.423318 -55.911420 -27.423467, -55.911450 -27.423574 -55.911405 -27.425562 -55.910395 -27.425726, -55.909711 -27.425696 -55.909427 -27.425786, -55.911313 -27.425636 -55.908980
Cerro Pelón	Misiones	Capital	Posadas	-55.886747 -27.362957, -55.887756 -27.362843 -55.887757 -27.362674, -55.887715 -27.362451 -55.887626 -27.362072, -55.887594 -27.361934 -55.887115 -27.361968, -55.886999 -27.362089 -55.886763 -27.362543 -55.886674 -27.362921
Caballeriza	Misiones	Oberá	Oberá	-55.143306 -27.478190, -55.143570 -27.477227 -55.141447 -27.476847, -55.141373 -27.476818 -55.141568 -27.475947, -55.140068 -27.475595 -55.139691 -27.475547, -55.139694 -27.475300 -55.139675 -27.474905 -55.139714 -27.474269, -55.139325 -27.474283 -55.138603 -27.474109, -55.138641 -27.473370 -55.137956 -27.473333 -55.137411 -27.473446, -55.136404 -27.473488 -55.135998 -27.473564, -55.135842 -27.473860 -55.133794 -27.474585 -55.133225 -27.474787, -55.132956 -27.474940 -55.132798 -27.475086, -55.132640 -27.475189 -55.132638 -27.475329 -55.132721 -27.475362, -55.134462 -27.475746 -55.134674 -27.474912, -55.135899 -27.475095 -55.136318 -27.475168 -55.137224 -27.476304
Terminación Villa Blanca	Misiones	Oberá	Oberá	-55.114281 -27.474192, -55.114155 -27.474243 -55.113344 -27.475508, -55.114397 -27.475872 -55.114699 -27.474700, -55.114777 -27.474213 -55.114505 -27.474185
Barrio Norte	Misiones	Oberá	Oberá	-55.114233 -27.474197, -55.114691 -27.473899 -55.114926 -27.473395, -55.114717 -27.473030 -55.114525 -27.473108, -55.113961 -27.473297 -55.113768 -27.473280, -55.113651 -27.473232 -55.112669 -27.472545 -55.112208 -27.473122, -55.112357 -27.473230 -55.112582 -27.473396, -55.113006 -27.473667 -55.113455 -27.473963 -55.113684 -27.474229
Villa Ruf	Misiones	Oberá	Oberá	-55.132931 -27.493734, -55.132635 -27.493725 -55.132290 -27.493923, -55.132215 -27.493872 -55.131707 -27.493763, -55.131435 -27.493931 -55.131071 -27.494136, -55.130896 -27.494396 -55.131728 -27.494749 -55.131837 -27.494775, -55.131789 -27.495018 -55.132412 -27.495269, -55.132616 -27.495028 -55.133021 -27.495011 -55.134065 -27.495039
Cien Hectáreas	Misiones	Oberá	Oberá	-55.125162 -27.460634, -55.125038 -27.460891 -55.125138 -27.462133, -55.125081 -27.462318 -55.128112 -27.462443, -55.128077 -27.461758 -55.127629 -27.461099, -55.126516 -27.460686 -55.126253
Sixten Vick	Misiones	Oberá	Oberá	-55.142270 -27.478101, -55.136432 -27.477099 -55.136283 -27.477360, -55.138936 -27.478416 -55.138548 -27.479278, -55.140392 -27.479568 -55.141235 -27.479605, -55.142273 -27.479368 -55.142831 -27.479129 -55.143328 -27.478844



EL

[Firma manuscrita]



H. Cámara de Diputados de la Nación

Presidencia  
1919 y 3240-D-18  
OD 215  
178

San José	Misiones	Oberá	Oberá	-55.124121 -27.458110, -55.123375 -27.457800 -55.123388 -27.457356 -55.123081 - 27.457221 -55.122808 -27.457202 55.121810 -27.456108, -55.121608 -27.456075 -55.120868 -27.455343 -55.121041 - 27.454980 -55.120818 -27.454720 55.120367 -27.454678, -55.120028 -27.454328 -55.119866 -27.454445 -55.119515 - 27.454164 -55.119446 -27.454693 55.117576 -27.457006, -55.119552 -27.458291 -55.120924 -27.459121 -55.123417 27.460440 -55.123703 -27.460277 55.123806 -27.458678, -55.123811 -27.458040
Barrio.Nuevo Garupa	Misiones	Capital	Garupa	55.824138 -27.483643, -55.823801 -27.480324 -55.823308 -27.480443 -55.823030 - 27.481146 -55.823062 -27.481870 55.823847 -27.481867, -55.824055 -27.483607 -55.822966 -27.483744 -55.822893 - 27.483428 -55.822320 -27.483515 55.822213 -27.483010, -55.821502 -27.483147 -55.821608 -27.483663 -55.820111 - 27.483941 -55.820156 -27.484245 55.819863 -27.484292, -55.819960 -27.484779 -55.818846 -27.484958 -55.819172 27.484474 -55.818066, -27.484537
Sapucay	Misiones	Oberá	Oberá	-55.103694 -27.482040, -55.104211 -27.483082 -55.104811 -27.483327 -55.105217 - 27.482924 -55.105542 -27.482426 55.106286 -27.481671, -55.106697 -27.481010 -55.106194 -27.480942 -55.105612 - 27.481341 -55.105173 -27.481481 55.104222 -27.481188, -55.104156 -27.481219
Oberá 3	Misiones	Oberá	Oberá	-55.115304 -27.475105, -55.114378 -27.476074 -55.115397 -27.476524 -55.115815 - 27.475644 -55.116126 -27.475186 55.116431 -27.474930, -55.117773 -27.474193 -55.117982 -27.474024 -55.118145 27.473806 -55.118451 -27.473619
Belén	Misiones	Capital	Posadas	-55.963217 -27.420395, -55.962417 -27.420649 -55.958332 -27.421706 -55.959267 - 27.424794 -55.960210 -27.424616 55.960488 -27.425507, -55.961658 -27.425212 -55.961368 -27.424299 -55.962611 - 27.424015 -55.962101 -27.422096 55.963114 -27.421250, -55.963501 -27.421590
Barrio Latinoamérica	Misiones	Capital	Posadas	-55.937740 -27.421976, -55.937624 -27.421871 -55.936733 -27.421667 -55.936276 - 27.421520 -55.936351 -27.422302 55.937151 -27.421889, -55.937741 -27.422048 -55.937568 -27.422250 -55.937740
Itaberá	Misiones	Capital	Posadas	-55.949046 -27.382230, -55.952573 -27.381771 -55.952648 -27.380869 -55.952505 - 27.380079 -55.952084 -27.379379 55.951836 -27.378534, -55.951752 -27.378125 -55.951277 -27.378122 -55.951174 - 27.378713 -55.951312 -27.379044 55.951402 -27.379489, -55.951114 -27.379528 -55.950854 -27.379677 -55.950574 - 27.379633 -55.950375 -27.379563 55.950380 -27.379206, -55.950353 -27.378831 -55.950319 -27.377928 -55.951193 27.377751 -55.951110 -27.376956 55.950733 -27.377037, -55.949201 -27.377190
Chacra 142	Misiones	Capital	Posadas	-55.947092 -27.382366, -55.946736 -27.379986 -55.948952 -27.382184 -55.948781 - 27.381075 -55.948309 -27.381139 55.948301 -27.381029, -55.947829 -27.381081 -55.947736 -27.380691 -55.948751 - 27.380541 -55.948508 -27.378938 55.947560 -27.378042, -55.948370 -27.379110
Chacra 143 Barrio Santa Rita	Misiones	Capital	Posadas	-55.946722 -27.383559, -55.946703 -27.383358 -55.946668 -27.383335 -55.945479 - 27.383654 -55.945450 -27.383450
Horacio Quiroga	Misiones	Capital	Garupa	-55.845151 -27.453339, -55.845628 -27.454995 -55.844634 -27.453941 -55.844131 - 27.453451 -55.843658 -27.453805 55.843092 -27.453295, -55.842862 -27.453459 -55.841824 -27.452484 -55.841584 - 27.452615 -55.840506 -27.451523 55.842747 -27.449747, -55.840308 -27.447343 -55.837513 -27.449373 -55.838474 - 27.452176 -55.837489 -27.450288 55.840463 -27.453922, -55.842554 -27.454274
Treinta de Octubre	Misiones	Capital	Posadas	-55.949269 -27.376290, -55.949184 -27.375579 -55.950776 -27.375393 -55.950740 - 27.375167 -55.948120 -27.375431 55.948260 -27.376418, -55.948269 -27.376290



*ES*



H. Cámara de Diputados de la Nación

Presidencia  
1919 y 3240-D-18  
OD 215  
179

Villa del Barrio Rocamora	Misiones	Capital	Posadas	-55.910627 -27.378798, -55.910733 -27.379634, -55.911268 -27.379572, -55.911247 -27.379337, -55.911449 -27.379320, 55.911427 -27.379051, -55.911633 -27.378982, -55.911607 -27.378659, -55.910682
Villa de La Chacra 244	Misiones	Capital	Posadas	-55.941680 -27.390099, -55.942431 -27.390036, -55.942367 -27.389386, -55.941718 -27.389441, -55.941733 -27.389883, 55.941712 -27.389558, -55.941668 -27.389950, -55.946171 -27.362154, -55.946376 -27.362125, -55.946144 -27.360349, -55.946171 -27.362154, -55.945861 -27.360380
Villa de La Chacra 201	Misiones	Capital	Posadas	-55.935060 -27.363416, -55.936934 -27.363221, -55.936170 -27.358281, -55.934580 -27.360087, -55.932616 -27.360343, 55.932752 -27.361135, -55.935060 -27.363416, -55.934349 -27.358492, -55.934637
El Mangal	Misiones	Capital	Posadas	-55.927228 -27.361739, -55.927263 -27.362058, -55.927855 -27.361969, -55.927862 -27.362211, -55.928185 -27.362178, 55.928165 -27.361945, -55.929061 -27.361814, -55.929100 -27.361663, -55.930593 -27.361474, -55.930575 -27.361278, 55.929638 -27.361408, -55.929625 -27.361484
Villa de La Chacra 17	Misiones	Capital	Posadas	-55.893225 -27.390095, -55.893468 -27.391698, -55.894324 -27.391617, -55.894146 -27.390026, -55.893225 -27.390095
Chacra 26	Misiones	Capital	Posadas	-55.892959 -27.402838, -55.894906 -27.402610, -55.894783 -27.401822, -55.893844 -27.401942, -55.893743 -27.401157, 55.893655 -27.401096, -55.892486 -27.401225, -55.892354 -27.401361, -55.892484 -27.402487, -55.892804 -27.402473
Villa del Barrio Irigoyen	Misiones	Capital	Posadas	-55.894992 -27.402026, -55.896612 -27.401846, -55.896370 -27.401278, -55.894992 -27.402026, -55.895017 -27.401367
Sin Nombre	Misiones	Capital	Posadas	-55.947833 -27.376506, -55.948170 -27.376474, -55.948046 -27.375665, -55.946824 -27.375786, -55.946920 -27.376598, 55.947167 -27.376584, -55.947238 -27.377296, -55.947845 -27.377240, -55.947802 -27.376889, -55.947870 -27.376851
Sin Nombre	Misiones	Capital	Posadas	-55.941004 -27.386537, -55.940928 -27.386043, -55.940795 -27.386051, -55.940833 -27.386369, -55.940128 -27.386441, 55.940114 -27.386531, -55.940147 -27.386615, -55.919214 -27.358417, -55.918717 -27.354809, -55.918124 -27.354979, -55.917445 -27.355069, -55.916356 -27.354829, 55.914909 -27.354957, -55.915278 -27.357538, -55.916995 -27.357354, -55.917218
Chacra 190 del Barrio Laurel	Misiones	Capital	Posadas	-55.930993 -27.358829, -55.931097 -27.359732, -55.930759 -27.359769, -55.930833 -27.360385, -55.932610 -27.360119, 55.930941 -27.360915, -55.932542 -27.359510, -55.932637 -27.360314, -55.932514 -27.359252, -55.932500 -27.358892
La Chacra 187	Misiones	Capital	Posadas	-55.927814 -27.359208, -55.927849 -27.358358, -55.927701 -27.358292, -55.927567 -27.357556, -55.926572 -27.357696, 55.926841 -27.359308, -55.927814 -27.359208
Villa de La Chacra 127	Misiones	Capital	Posadas	-55.938243 -27.373024, -55.939347 -27.372929, -55.939228 -27.372255, -55.938180 -27.372299, -55.938111 -27.371630, 55.937958 -27.371652, -55.938019 -27.372423, -55.938096 -27.372418, -55.938222 -27.372714, -55.938174 -27.372435
Chacra 158	Misiones	Capital	Posadas	-55.946208 -27.362270, -55.943490 -27.362609, -55.943575 -27.363337, -55.943527 -27.363433, -55.943376 -27.363453, 55.943426 -27.363796, -55.942778 -27.364061, -55.942834 -27.364522, -55.943087 -27.365909, -55.943869 -27.365824, 55.943793 -27.365036, -55.945590 -27.364843, -55.945467 -27.363204, -55.946280
Gottchal	Misiones	Capital	Garupa	-55.850757 -27.457510, -55.851088 -27.457987, -55.852699 -27.457212, -55.854477 -27.456384, -55.854349 -27.456175, 55.855202 -27.455762, -55.855124 -27.455412, -55.854694 -27.454665, -55.853868 -27.455009, -55.853531 -27.454590, 55.851079 -27.455804, -55.850701 -27.456471




*[Handwritten signature]*



H. Cámara de Diputados de la Nación

Presidencia  
1919 y 3240-D-18  
OD 215  
180

Los Potrillos	Misiones	Capital	Garupa	-55.852830 -27.464074, -55.852389 -27.463833 -55.852251 -27.463832 -55.851912 27.463758 -55.849327 -27.464060 55.849218 -27.463367, -55.847991 -27.463445 -55.848104 -27.465131 -55.852483 27.464848 -55.853145 -27.464706
Piedras Blancas	Misiones	Capital	Garupa	-55.843985 -27.462747, -55.840710 -27.462379 -55.839533 -27.462294 -55.839335 27.463928 -55.842728 -27.466959 55.845741 -27.465873, -55.845751 -27.463432 -55.843985 -27.462747, -55.840668
Chacra 96	Misiones	Capital	Posadas	-55.926576 -27.384758, -55.922897 -27.385148 -55.926576 -27.384758 -55.926815 27.386238 -55.923323 -27.388432
Chacra 244	Misiones	Capital	Posadas	-55.939239 -27.393507, -55.939915 -27.393405 -55.939223 -27.393483 -55.9399805 27.392509 -55.939104 -27.392582
Evita	Misiones	Capital	Posadas	-55.944813 -27.421605, -55.945156 -27.424624 -55.945940 -27.424547 -55.945693 27.421529 -55.944813 -27.421605
Kilómetro 74	Misiones	Guaraní	San Vicente	-54.418188 -26.903438, -54.415123 -26.899779 -54.413707 -26.897589 -54.412480 26.898380 -54.413389 -26.899347 54.413349 -26.900086, -54.413514 -26.900620 -54.414164 -26.901292 -54.414816 26.901831 -54.416223 -26.902892 54.417132 -26.903488, -54.416695 -26.903912 -54.416034 -26.905066 -54.415519 26.906144 -54.414690 -26.906902 54.415305 -26.906975, -54.416046 -26.906811 -54.416313 -26.906834 -54.416840 26.907041 -54.417490 -26.907050 54.418106 -26.906935, -54.418334 -26.906886 -54.418556 -26.906610 -54.418727 26.906610 -54.418370 -26.906266
Obrero	Misiones	Guaraní	San Vicente	-54.460597 -26.963702, -54.458787 -26.962196 -54.458784 -26.962064 -54.457635 26.961088 -54.455851 -26.959616 54.455244 -26.959846, -54.455307 -26.959961 -54.456487 -26.961227 -54.457084 26.961892 -54.458749 -26.963656 54.459094 -26.963581, -54.459544 -26.964002 -54.458963 -26.964290 -54.460112
Barrio La Grapia	Misiones	Guaraní	San Vicente	-54.458558 -26.960654, -54.458606 -26.959269 -54.455270 -26.956105 -54.453268 26.956960 -54.454066 -26.958101 54.455839 -26.959571, -54.457825 -26.961216 -54.309344 -26.749356, -54.308390 -26.748482 -54.308111 -26.747833 -54.307778 26.747896 -54.307137 -26.748143 54.307214 -26.748612, -54.307323 -26.749228 -54.308366 -26.750393 -54.308621 26.750502 -54.309586 -26.750707 54.310110 -26.750458, -54.310211 -26.750285 -54.310407 -26.750249 -54.309344
80 Kilómetros	Misiones	Guaraní	San Vicente	-54.394075 -26.871982, -54.393966 -26.871480 -54.390573 -26.870689 -54.386547 26.870296 -54.386540 -26.870459 54.386532 -26.870988, -54.386413 -26.871271 -54.386294 -26.871643 -54.388245 26.871561 -54.389834 -26.871776 54.392378 -26.872120, -54.393125 -26.872509 -54.393588 -26.873109 -54.393982
Sin Nombre	Misiones	Guaraní	San Vicente	-54.455094 -27.015607, -54.454633 -27.016257 -54.454573 -27.016333 -54.455911 27.016978 -54.456111 -27.016624 54.455960 -27.016902, -54.456595 -27.015597 -54.456383 -27.015523 -54.456352 27.015473 -54.455999 -27.015309 54.455612 -27.015857, -54.455216 -27.015663
San Isidro	Misiones	Guaraní	San Vicente	-54.554741 -27.020357, -54.554848 -27.020930 -54.554868 -27.020972 -54.556934 27.021261 -54.556975 -27.020846 54.556785 -27.020767, -54.556725 -27.020466 -54.556664 -27.020144 -54.556617 27.019374 -54.555628 -27.019774 54.555171 -27.019955, -54.554831 -27.020026 -54.448203 -26.945323, -54.449340 -26.945624 -54.450267 -26.944280 -54.453245 26.945146 -54.453832 -26.943840 54.453805 -26.943513, -54.452882 -26.940915 -54.452306 -26.940934 -54.452425 26.940120 -54.452328 -26.938834 54.452008 -26.938117, -54.451536 -26.937487 -54.450453 -26.937872 -54.450962 26.939120 -54.450796 -26.940014 54.448093 -26.939708 -54.445916 -26.942845
Kilómetro 67	Misiones	Guaraní	San Vicente	-54.448203 -26.945323, -54.449340 -26.945624 -54.450267 -26.944280 -54.453245 26.945146 -54.453832 -26.943840 54.453805 -26.943513, -54.452882 -26.940915 -54.452306 -26.940934 -54.452425 26.940120 -54.452328 -26.938834 54.452008 -26.938117, -54.451536 -26.937487 -54.450453 -26.937872 -54.450962 26.939120 -54.450796 -26.940014 54.448093 -26.939708 -54.445916 -26.942845



84



H. Cámara de Diputados de la Nación

Presidencia  
1919 y 3240-D-18  
OD 215  
181

Gutierrez	Misiones	Guarani	San Vicente	-54.466044 -26.997725, -54.465636 -26.997310 -54.465185 -26.996882, -54.465087 26.996875, -54.464160 -26.997531 54.464086 -26.997782, -54.463942 -26.998029 -54.464723 -26.998276, -54.465665 26.998066, -54.465995 -26.997891 54.466044 -26.997725
Las Quintas	Misiones	Guarani	San Vicente	-54.470493 -27.004074, -54.469632 -27.003260 -54.468254 -27.003765, -54.466290 27.002026, -54.466263 -27.001914 54.466494 -27.001763, -54.466736 -27.001470 -54.467127 -27.001128, -54.467200 27.000982, -54.464014 -26.998096 54.463136 -26.998669, -54.459521 -27.001732 -54.461569 -27.004060, -54.463112 27.003157, -54.464528 -27.003711 54.464773 -27.003884, -54.465729 -27.005422
San Cayetano	Misiones	Guarani	San Vicente	-54.470564 -27.004114, -54.471050 -27.003752 -54.471338 -27.003324, -54.471827 27.002559, -54.468651 -26.999920 54.469776 -27.003318, -54.470218 -27.003766 -54.470564 -27.004114, -54.468534
Ciudad Nueva	Misiones	Capital	Posadas	-55.927693 -27.385566, -55.927678 -27.385375 -55.927593 -27.385383, -55.927367 27.385410, -55.927357 -27.385296 55.927354 -27.385185, -55.927150 -27.385201 -55.927132 -27.385054, -55.926711 27.385108, -55.926659 -27.385114
Lote 15 del Kilómetro 0	Misiones	Oberá	Oberá	-55.162381 -27.500960, -55.164759 -27.501808 -55.164866 -27.501849, -55.164923 27.501668, -55.165063 -27.501716 55.162381 -27.500960, -55.162492 -27.500780
Kilómetro 0	Misiones	Oberá	Oberá	-55.172557 -27.495082, -55.169184 -27.494044 -55.168589 -27.493965, -55.167577 27.494101, -55.165301 -27.494376 55.164155 -27.494692, -55.164254 -27.494850 -55.165368 -27.495180, -55.165444 27.494719, -55.165917 -27.494832 55.165900 -27.495239, -55.166878 -27.495257 -55.166896 -27.495385, -55.166917 27.495611, -55.167109 -27.497365 55.169906 -27.494927, -55.170048 -27.494767 -55.170188 -27.494832, -55.170555 27.494048, -55.170664 -27.494980
Calle Bragado	Misiones	Oberá	Oberá	-55.153847 -27.499447, -55.153519 -27.499480 -55.153328 -27.499442, -55.152356 27.499568, -55.151770 -27.499297 55.151210 -27.499290, -55.151194 -27.499521 -55.149209 -27.499584, -55.146514 27.499804, -55.146510 -27.500080 55.151056 -27.499785, -55.151501 -27.499871 -55.152191 -27.499824, -55.152987
Parque Industrial	Misiones	Guarani	San Vicente	-54.462393 -27.023855, -54.463989 -27.022320 -54.462930 -27.021591, -54.462862 27.021635, -54.461614 -27.022498 54.461578 -27.022534, -54.461883 -27.022878 -54.462146 -27.023180, -54.462134 27.023628, -54.462393 -27.023855
Veinticinco de Mayo	Misiones	Guarani	San Vicente	-54.464074 -27.013839, -54.463439 -27.014363 -54.463524 -27.014469, -54.463675 27.014773, -54.464133 -27.014516 54.464151 -27.014512, -54.464174 -27.014587 -54.464584 -27.015336, -54.464600 27.015365, -54.464622 -27.015390 54.465636 -27.016549, -54.465737 -27.016634 -54.465933 -27.016544, -54.466183 27.016453, -54.466876 -27.017347 54.468085 -27.019072, -54.469040 -27.018885 -54.468625 -27.018393, -54.468109 27.017624, -54.467729 -27.017123
El Piedral	Misiones	Capital	Posadas	-55.887688 -27.446602, -55.887664 -27.446610 -55.887151 -27.447035, -55.886957 27.446880, -55.886892 -27.446813 55.886851 -27.446738, -55.886748 -27.446620 -55.886706 -27.446603, -55.886406 27.446310, -55.886546 -27.446172 55.885901 -27.445201, -55.885154 -27.444322 -55.884327 -27.444906, -55.884606 27.445109, -55.884496 -27.445224 55.884758 -27.445307, -55.885427 -27.445601
Aeroclub	Misiones	Capital	Posadas	-55.935263 -27.413026, -55.937691 -27.422290 -55.937240 -27.421845, -55.942421 27.412333, -55.936263 -27.421447 55.943612 -27.421750, -55.935766 -27.417686 -55.937299 -27.421791, -55.937809



EL  
*[Firma manuscrita]*



H. Cámara de Diputados de la Nación

Presidencia

1919 y 3240-D-18  
OD 215  
182

Madariaga	Misiones	Capital	Posadas	-55.884332 -27.437586 , -55.886267 -27.439770 -55.886672 -27.440189 , -55.888609 -27.437567 -55.885915 -27.435936
Los Paraísos	Misiones	Capital	Posadas	-55.889346 -27.443908 , -55.889363 -27.443931 -55.889626 -27.444228 , -55.888832 -27.444835 -55.889112 -27.445278 , 55.889677 -27.445981 -55.890410 -27.446847 , -55.891071 -27.446402 -55.891166 -27.446481 , -55.891870 -27.445987 55.889719 -27.443658 , -55.889346 -27.443908
Santa Clara	Misiones	Capital	Posadas	-55.961356 -27.443773 , -55.961419 -27.443871 -55.962903 -27.444777 , -55.963184 -27.444345 -55.962380 -27.442768 , 55.961918 -27.442971 -55.961458 -27.443432 , -55.961457 -27.443627 -55.961356
Kilómetro 78	Misiones	Guaraní	San Vicente	-54.453676 -26.938906 , -54.453790 -26.938628 -54.453700 -26.938395 , -54.453151 -26.937668 -54.452781 -26.936985 , 54.452726 -26.936728 -54.452793 -26.936578 , -54.452800 -26.936396 -54.452622 -26.936301 -54.452219 -26.936247 54.451788 -26.936135 , -54.450690 -26.936153 -54.450563 -26.936201 , -54.450511 -26.936342 -54.451171 -26.936954 54.451550 -26.937408 , -54.451996 -26.937979 -54.452363 -26.938816 , -54.452487 -26.936608 -54.452632 -26.936644
Provincia	Misiones	Guaraní	San Vicente	-54.454915 -27.006140 , -54.454354 -27.006627 -54.456866 -27.008398 , -54.457384 -27.007880 -54.457384 -27.007880
Copisa	Misiones	Oberá	Oberá	-55.151910 -27.473924 , -55.151559 -27.473946 -55.151485 -27.475897 , -55.151578 -27.476572 -55.151882 -27.477189 , 55.151990 -27.477792 -55.152413 -27.477824 , -55.152354 -27.477266 -55.152059 -27.476655 , -55.151954 -27.476191 55.151966 -27.475533 , -55.151831 -27.475084
Néstor Kirchner	Misiones	Capital	Posadas	-55.933227 -27.456657 , -55.930578 -27.456938 -55.930741 -27.456383 , -55.930633 -27.458408 -55.930663 -27.458550 , 55.931456 -27.458252 -55.933227 -27.456657
Los Patitos 2	Misiones	Capital	Posadas	-55.932999 -27.444155 , -55.931761 -27.444289 -55.932004 -27.445854 , -55.930986 -27.445955 -55.931271 -27.449629 , 55.931790 -27.449396 -55.932999 -27.444155
El Moral	Misiones	Eldorado	Eldorado	-54.604058 -26.444435 , -54.599349 -26.444265 -54.603881 -26.448318 , -54.604058 -26.444435
Barrio Avanti	Misiones	Eldorado	Eldorado	-54.652879 -26.414214 , -54.653655 -26.414243 -54.653742 -26.413928 , -54.653766 -26.412399 -54.652926 -26.412433 , 54.652879 -26.414214 -54.653818 -26.413310
Barrio Paticua	Misiones	Eldorado	Eldorado	-54.688949 -26.389616 , -54.689917 -26.389725 -54.693404 -26.389792 , -54.693453 -26.388865 -54.693565 -26.388824 , 54.694008 -26.387178 -54.694803 -26.386365 , -54.693575 -26.385243 -54.691512 -26.386389 -54.688780 -26.388220
Itatí	Misiones	Eldorado	Eldorado	-54.669214 -26.419223 , -54.664307 -26.419216 -54.663519 -26.419642 , -54.662708 -26.419332 -54.658994 -26.419351 , 54.658981 -26.420141 -54.662313 -26.420065 , -54.662587 -26.420207 -54.663724 -26.419979 -54.664710 -26.419604
Itatí	Misiones	Eldorado	Eldorado	-54.664077 -26.422669 , -54.664074 -26.421430 -54.661102 -26.421303 , -54.661093 -26.422583 -54.664077 -26.422669
Tablada Norte	Misiones	Capital	Garupa	-55.832830 -27.472463 , -55.831093 -27.470774 -55.829445 -27.471789 , -55.830103 -27.473164 -55.831093 -27.473850
San Cayetano	Misiones	Capital	Garupa	-55.826826 -27.472996 , -55.826644 -27.471993 -55.825903 -27.470356 , -55.825710 -27.469796 -55.824602 -27.470940 , 55.826826 -27.472996 -55.825785 -27.470428
Barrio Municipal	Misiones	Eldorado	Eldorado	-54.604108 -26.417285 , -54.602535 -26.417355 -54.602670 -26.417793 , -54.602706 -26.418552 -54.602516 -26.418782 , 54.605008 -26.418878 -54.604930 -26.418041 -54.604108 -26.417285 , -54.604278
Villa Gunther	Misiones	Oberá	Oberá	-55.103648 -27.488289 , -55.103394 -27.488100 -55.103037 -27.487347 , -55.101939 -27.487742 -55.102953 -27.489913 , 55.103179 -27.489970 -55.104939 -27.489320 , -55.104960 -27.489182 -55.104402 -27.488050 -55.103993 -27.488301



84

*[Firma manuscrita]*





H. Cámara de Diputados de la Nación

Presidencia  
1919 y 3240-D-18  
OD 215  
183

Barrio Parque Schwelm	Misiones	Eldorado	Eldorado	-54.691819 -26.418373, -54.691819 -26.417373 -54.689798 -26.417019 -54.690023 26.416063 -54.690189 -26.414894 54.690459 -26.412643, -54.690215 -26.412365 -54.688647, -26.411801 -54.687836 26.411744 -54.687651 -26.411588 54.687649 -26.411586, -54.688224 -26.411304 -54.688757 -26.410991 -54.689250 26.410076 -54.689594 -26.409233 54.689985 -26.408788 -54.690259 -26.408527 -54.691355 -26.407982 -54.692301 26.407437 -54.693290 -26.406710 54.693795 -26.406357 -54.693723 -26.405705 -54.689833 -26.408055 -54.686349 26.410628 -54.685962 -26.411081 54.686041 -26.412020 -54.687578 -26.411529 -54.687589 -26.411552 -54.687649 26.411586 -54.687828 -26.411743 54.687673 -26.411839 -54.687659 -26.411964
Elena	Misiones	Eldorado	Eldorado	-54.681899 -26.418103, -54.680265 -26.417823 -54.678041 -26.417215 -54.677518 26.418584 -54.677690 -26.419122 54.677904 -26.420045, -54.676746 -26.422197 -54.676703 -26.423888, -54.677507 26.426732 -54.677958 -26.426924 54.680425 -26.426905, -54.681284 -26.427135 -54.682271 -26.427404 -54.682764 26.427423 -54.683236 -26.427289 54.683966 -26.426618, -54.686605 -26.425598 -54.689035 -26.426155 -54.689228 26.426088 -54.689303 -26.425809 54.689024 -26.422994 -54.688960 -26.422158 -54.689024 -26.421649 -54.688719 26.419334 -54.688647 -26.419249 54.688500 -26.418242 -54.688248 -26.418179
Chacra 210	Misiones	Capital	Posadas	-55.886190 -27.379898, -55.886180 -27.380199 -55.886258 -27.380334 -55.886348 27.381313 -55.886607 -27.381303 55.886435 -27.379884 -55.886190 -27.379898
Punta Alta	Misiones	Capital	Garupa	-55.824184 -27.458245, -55.824687 -27.459421 -55.825890 -27.459132 -55.827528 27.459167 -55.827854 -27.457223 55.828800 -27.457297 -55.829162 -27.455331 -55.828518 -27.454379 -55.824621
Tacuaritas 2	Misiones	Capital	Garupa	-55.865622 -27.433812, -55.866628 -27.434478 -55.871088 -27.430329 -55.869942 27.429647 -55.866144 -27.433059
Barrio Nu Porá 1	Misiones	Capital	Garupa	-55.863387 -27.444268, -55.864202 -27.443487 -55.863364 -27.442792 -55.864057 27.442094 -55.862497 -27.440916 55.861827 -27.441547 -55.861629 -27.441355 -55.860809 -27.442141 -55.863387
Barrio Nu Porá 2	Misiones	Capital	Garupa	-55.861828 -27.447210, -55.863367 -27.445898 -55.861052 -27.446515 -55.862584 27.445054 -55.861828 -27.447210
Chacra 239	Misiones	Capital	Posadas	-55.935472 -27.393953, -55.939196 -27.393586 -55.938847 -27.390940 -55.935111 27.391391 -55.935472 -27.393953
Estepa	Misiones	Capital	Posadas	-55.909056 -27.451603, -55.908388 -27.451714 -55.909720 -27.453679 -55.908990 27.454529 -55.908646 -27.455110 55.909177 -27.455702 -55.909147 -27.456159 -55.908668 -27.456594 -55.908639 27.457365 -55.909720 -27.457872 55.909778 -27.458941, -55.911771 -27.459231 -55.911249 -27.455614 -55.911966 27.454691 -55.911161 -27.454329 55.911827 -27.452870 -55.910987 -27.452216
Oleaginosa	Misiones	Eldorado	Eldorado	-54.562956 -26.385604, -54.563508 -26.386132 -54.563738 -26.385985 -54.564248 26.384987 -54.564882 -26.384150 54.564876 -26.383566, -54.564322 -26.383381 -54.563786 -26.383752 -54.563565 26.383749 -54.563573 -26.384355 54.563325 -26.384780 -54.562870 -26.384712 -54.562656 -26.385146 -54.562215 26.385219 -54.561872 -26.385885



EL

*[Firma manuscrita]*



H. Cámara de Diputados de la Nación

Presidencia

1919 y 3240-D-18

OD 215

184

Unidad	Misiones	Eldorado	Eldorado	54.563382 -26.396596 , -54.564505 -26.396253 -54.563961 -26.395741 , -54.563805 - 26.395366 -54.564244 -26.393642 - 54.563468 -26.393713 , -54.562477 -26.393589 -54.562322 -26.393819 , -54.562091 - 26.393941 -54.562010 -26.394275 54.562172 -26.394840 , -54.562512 -26.395330 -54.562729 -26.395794 , -54.562641 - 26.396724 -54.562860 -26.396556
Ex Manantiales	Misiones	Capital	Posadas	-55.950197 -27.392248 , -55.949933 -27.388892 -55.946244 -27.389273 -55.945792 - 27.385920 -55.941979 -27.386304 - 55.942098 -27.386690 , -55.944735 -27.386806 -55.945209 -27.387604 -55.945136 - 27.388513 -55.944704 -27.388747 - 55.944093 -27.388928 -55.942461 -27.389342 -55.942515 -27.389259 -55.945765 -
Chacra 248	Misiones	Capital	Posadas	-55.947098 -27.395955 , -55.946816 -27.393805 -55.946446 -27.393795 -55.946658 - 27.395812 -55.946701 -27.395991 -
Kilómetro 84	Misiones	Guaraní	San Vicente	-54.369071 -26.848243 , -54.369248 -26.847602 -54.368754 -26.846878 -54.368616 - 26.846415 -54.368537 -26.844960 - 54.368322 -26.844507 , -54.366229 -26.843533 -54.366044 -26.842510 -54.365463 - 26.842239 -54.364452 -26.842901 - 54.364205 -26.843367 , -54.362003 -26.843121 -54.361876 -26.842802 -54.361427 - 26.842760 -54.361444 -26.843755 - 54.363289 -26.843989 , -54.364572 -26.844555 -54.365752 -26.845610 -54.367825 - 26.848084 -54.369071 -26.848243
La Calandria	Misiones	Capital	Garupa	-55.853495 -27.538775 , -55.853666 -27.538261 -55.855941 -27.532744 -55.856585 - 27.531050 -55.853838 -27.530974 - 55.852207 -27.531906 , -55.852701 -27.532648 -55.849182 -27.534913 -55.847830 - 27.535826 -55.852508 -27.532633 -
Kilómetro 66	Misiones	Guaraní	San Vicente	-54.452978 -26.956480 , -54.449125 -26.947951 -54.448304 -26.948214 -54.452310 - 26.956694 -54.452978 -26.956480
San Roque 2	Misiones	Guaraní	San Vicente	-54.468088 -26.981244 , -54.468960 -26.984787 -54.470678 -26.984691 -54.470548 - 26.984019 -54.470576 -26.983313 - 54.471154 -26.983183 , -54.471114 -26.982952 -54.470457 -26.982624 -54.469978 - 26.982290 -54.469920 -26.981295 - 54.468981 -26.981230 -54.468088 -26.981244
Progreso	Misiones	Guaraní	San Vicente	-54.470972 -26.978417 , -54.470816 -26.978477 -54.467801 -26.979605 -54.468131 - 26.981231 -54.468962 -26.981205 - 54.469924 -26.981270 , -54.471550 -26.981114 -54.471767 -26.981104 -54.471662 - 26.980612 -54.471735 -26.980446 - 54.471822 -26.980370 -54.471483 -26.979956
Fracan	Misiones	Guaraní	San Vicente	-54.302303 -26.743628 , -54.302346 -26.742042 -54.301409 -26.740800 -54.297559 - 26.741571 -54.292525 -26.739380 - 54.290697 -26.740159 , -54.290097 -26.742368 -54.290152 -26.744266 -54.293892 - 26.745900 -54.298201 -26.745449 - 54.301022 -26.744442 -54.302101 -26.743628
Guadalupe	Misiones	Capital	Garupa	-55.868290 -27.436003 , -55.866798 -27.434423 -55.866620 -27.434513 -55.865546 - 27.433586 -55.864776 -27.433845 - 55.862949 -27.435470 , -55.862423 -27.435519 -55.862475 -27.436099 -55.863325 - 27.436856 -55.863906 -27.437031 -
Nu Porá	Misiones	Capital	Garupa	-55.862488 -27.449631 , -55.863934 -27.448276 -55.863406 -27.447887 -55.863308 - 27.447985 -55.862943 -27.447714 - 55.862616 -27.448012 , -55.862113 -27.447628 -55.861129 -27.448519 -55.862488 -
El Porvenir	Misiones	Capital	Posadas	-55.892363 -27.446638 , -55.891319 -27.446730 -55.892363 -27.446638 -55.891694 - 27.447109 -55.891843 -27.446635 - 55.891150 -27.446503 , -55.891073 -27.446419 -55.890663 -27.447136 -55.890423 -
Pionero Lutz	Misiones	Eldorado	Eldorado	-54.625465 -26.405239 , -54.625445 -26.407305 -54.626115 -26.407282 -54.626226 - 26.406442 -54.626308 -26.406363 - 54.626439 -26.405308 , -54.625465 -26.405239



EL

[Firma manuscrita]



H. Cámara de Diputados de la Nación

Presidencia  
1919 y 3240-D-18  
OD 215  
185

Barrio Roulet	Misiones	Eldorado	Eldorado	-54.641868 -26.444594, -54.642770 -26.442524 -54.644207 -26.441975, -54.644325 -26.437842 -54.641606 -26.437874, -54.640201 -26.437582 -54.638388 -26.437594, -54.638405 -26.439146 -54.638750 -26.439368, -54.639282 -26.439534 -54.639110 -26.442302, -54.636707 -26.442212 -54.636623 -26.444097, -54.636812 -26.445729 -54.639216 -26.445911, -54.641870 -26.444336 -54.641868 -26.444594
Kilómetro 306	Misiones	Guaraní	San Vicente	-54.282525 -26.737102, -54.281591 -26.737091 -54.280842 -26.737494, -54.278857 -26.737273 -54.278499 -26.737764, -54.278460 -26.739077 -54.279096 -26.740179, -54.279004 -26.743139 -54.281178 -26.743615, -54.280870 -26.741693 -54.281408 -26.739892, -54.281304 -26.738443 -54.282289 -26.737989, -54.282268 -26.737705 -54.283341 -26.737217
Kilómetro 300	Misiones	Guaraní	San Vicente	-54.321634 -26.757214, -54.319373 -26.757636 -54.319744 -26.757928, -54.319950 -26.756898 -54.321160 -26.759364, -54.321509 -26.759464 -54.322041 -26.759107
Tarumo	Misiones	Guaraní	San Vicente	-54.456443 -27.012710, -54.453260 -27.010307 -54.451731 -27.011965, -54.451093 -27.011789 -54.449976 -27.013029, -54.449152 -27.012487 -54.449254 -27.011439, -54.448715 -27.011479 -54.447816 -27.012479, -54.447660 -27.013048 -54.448473 -27.013690, -54.450153 -27.014479 -54.452132 -27.014966, -54.454277
Nueve de Julio	Misiones	Eldorado	Eldorado	-54.688259 -26.418164, -54.685673 -26.413852 -54.685673 -26.413852, -54.685253 -26.414564 -54.684112 -26.417179, -54.684602 -26.417351 -54.685512 -26.417598, -54.686005 -26.417741 -54.686376 -26.417800, -54.686618 -26.417834 -54.686986 -26.417873, -54.687161 -26.417875 -54.687523 -26.417948, -54.688504 -26.418204 -54.688020 -26.414787, -54.687616 -26.411959 -54.687362 -26.411748
Nueva Santa Rosa	Misiones	Eldorado	Eldorado	-54.677773 -26.431531, -54.677911 -26.429857 -54.671454 -26.429888, -54.671472 -26.437922 -54.674995 -26.437833, -54.674943 -26.436815 -54.676913 -26.436839, -54.676608 -26.432521 -54.676680
Villa de La Chacra 65.	Misiones	Capital	Posadas	-55.909539 -27.365398, -55.910564 -27.365274 -55.910033 -27.364462, -55.910449 -27.364422 -55.910447 -27.364003, -55.910210 -27.363678 -55.910060 -27.363692, -55.909899 -27.363721 -55.909797 -27.363716 -55.909630 -27.363745, -55.909411 -27.363749 -55.909094 -27.363749, -55.908957 -27.363735 -55.908969 -27.363804 -55.908970 -27.363872, -55.908928 -27.363973 -55.908906 -27.364054, -55.908960 -27.364131 -55.908992 -27.364173 -55.909019 -27.364207, -55.909030 -27.364259 -55.909030 -27.364335, -55.909046 -27.364383 -55.909048 -27.364417 -55.909077 -27.364486
Chacra 159	Misiones	Capital	Posadas	-55.939835 -27.364755, -55.940656 -27.364644 -55.941000 -27.363940, -55.941026 -27.363277 -55.941054 -27.363069, -55.940157 -27.363183 -55.939550 -27.363236, -55.939552 -27.363443 -55.939072 -27.364789 -55.938929 -27.363495
San Miguel	Misionés	Guaraní	San Vicente	-54.453240 -27.010033, -54.456398 -27.012627 -54.458449 -27.014304, -54.459949 -27.012635 -54.459354 -27.011929, -54.457426 -27.007869 -54.456598 -27.008715, -54.455154 -27.007858 -54.454825 -27.007329 -54.454864 -27.007134, -54.454299 -27.006818 -54.460627 -27.009997, -54.453056 -27.007915 -54.452974 -27.008820 -54.453282 -27.008730



ES

x



H. Cámara de Diputados de la Nación

Presidencia

1919 y 3240-D-18

OD 215

186

Villa Christen	Misiones	Oberá	Oberá	-55.134287 -27.498613 , -55.131687 -27.495191 -55.131357 -27.495749 -55.131241 27.496031 -55.130986 -27.496190 55.130686 -27.496246 , -55.130395 -27.496244 -55.129635 -27.496398 -55.128835 27.496547 -55.127981 -27.497266 55.127776 -27.497619 , -55.127027 -27.498579 -55.127271 -27.498528 -55.127810 27.498123 -55.128150 -27.497924 55.128504 -27.497630 , -55.128954 -27.497007 -55.129415 -27.498786 -55.129940 27.496618 -55.130327 -27.496369 55.130620 -27.496338 , -55.130895 -27.496592 -55.132108 -27.498369 -55.129583 27.499677 -55.129782 -27.500022 55.129530 -27.500530 , -55.130382 -27.501562 -55.131012 -27.502240 -55.131712
Villa del Barrio La Ripiera	Misiones	Capital	Garupa	-55.863119 -27.439937 , -55.863898 -27.437031 -55.863210 -27.436827 -55.861443 27.438503 -55.865010 -27.438159 55.864465 -27.437613 , -55.863898 -27.437031
Claudia Ester Ripoll 2	Misiones	Capital	Garupa	-55.854321 -27.439579 , -55.850047 -27.442396 -55.849965 -27.442497 -55.851066 27.443705 -55.851284 -27.443631 55.851771 -27.444182 , -55.853484 -27.446104 -55.857584 -27.442188 -55.855850
Vecinos Unidos	Misiones	Capital	Posadas	-55.890485 -27.421757 , -55.891752 -27.424354 -55.887156 -27.419732 -55.889189 27.420871 -55.891169 -27.423986 55.891752 -27.424354 , -55.891818 -27.424139 -55.891543 -27.422943 -55.891180 27.422842 -55.890606 -27.423343 55.890416 -27.423430 , -55.890292 -27.423324 -55.890254 -27.423047 -55.890168 27.422576 -55.890336 -27.421327 55.890289 -27.421217 , -55.890024 -27.421328 -55.888603 -27.420389 -55.888100 27.420101 -55.887560 -27.419941 55.886309 -27.419266 , -55.886415 -27.420506 -55.886710 -27.420496 -55.886715 27.420408 -55.887128 -27.420438 55.887186 -27.420491 , -55.887457 -27.420495 -55.887920 -27.420649 -55.888005 27.420684 -55.888565 -27.420636 55.888725 -27.422137 , -55.888158 -27.422226 -55.888319 -27.424367 -55.890121 27.424343 -55.890441 -27.424307 -55.890507 -27.424307 -55.890606 -27.424430
Las Tablitas	Misiones	Capital	Posadas	-55.896079 -27.423114 , -55.895442 -27.423786 -55.896503 -27.421052 -55.895195 27.424448 -55.895608 -27.424556 55.896021 -27.423419 , -55.895946 -27.423044 -55.896235 -27.422262 -55.896413 27.421748 -55.895182 -27.421025 55.895967 -27.422205 -55.895699 -27.423041
Los Obreros	Misiones	Guaraní	San Vicente	-54.471032 -26.994186 , -54.470075 -26.994838 -54.474210 -26.994371 -54.473651 26.993181 -54.473218 -26.993217 54.472953 -26.993457 , -54.472379 -26.993411 -54.472047 -26.993499 -54.471894 26.993770 -54.470740 -26.994369 54.470520 -26.994670 , -54.470382 -26.994732 -54.470162 -26.995834 -54.470477 26.995847 -54.470850 -26.995714 54.472713 -26.995020 -54.474210 -26.994371
Juan Manuel de Rosas	Salta	Capital	Salta Capital	-65.394334 -24.713438 , -65.398615 -24.714303 -65.395460 -24.714478 -65.396555 24.714439 -65.401587 -24.713864 65.393540 -24.714693 , -65.393635 -24.712780 -65.393844 -24.712625 -65.394088 24.712654 -65.394144 -24.712803 65.394216 -24.711750 , -65.393502 -24.713572 -65.393276 -24.712327 -65.401587 24.713864 -65.393830 -24.711964
Nuestra Señora Virgen de Luján	Salta	Capital	Salta Capital	-65.393780 -24.810782 , -65.393090 -24.812658 -65.392951 -24.812531 -65.392980 24.811677 -65.393527 -24.811671 65.394482 -24.809753 , -65.391880 -24.812909 -65.394943 -24.809358 -65.393996 24.810183 -65.393055 -24.809432 65.393111 -24.810028 , -65.393527 -24.811671 -65.393615 -24.811304 -65.393561 24.811045 -65.395035 -24.809403 65.391366 -24.810312 , -65.392235 -24.812899 -65.393448 -24.812929 -65.393676 24.812780 -65.394074 -24.812941



*EL*

*[Firma manuscrita]*



H. Cámara de Diputados de la Nación

Presidencia  
1919 y 3240-D-18  
OD 215  
187

La Rivera	Salta	Capital	Salta Capital	65.435118 -24.807890, -65.434647 -24.808115 -65.434124 -24.808207, -65.433621 - 24.807879, -65.433098 -24.808529 65.433131 -24.808921, -65.434426 -24.808707 -65.435941 -24.808862, -65.433833 - 24.808292 -65.433209 -24.808010 65.435167 -24.809312, -65.435118 -24.807890 -65.433890 -24.808960 -65.433000 -
Los Sauces	Salta	Capital	Salta Capital	65.451525 -24.799243, -65.451620 -24.799487 -65.451746 -24.799769, -65.452036 - 24.800223, -65.452079 -24.800454 65.452134 -24.800866, -65.452043 -24.801378 -65.451932 -24.801700, -65.451116 - 24.801914 -65.450730 -24.802026 65.450355 -24.802099, -65.449780 -24.802358 -65.449408 -24.802559, -65.449616 - 24.802836, -65.450055 -24.802609 65.450481 -24.802417, -65.450549 -24.802437 -65.450778 -24.802401, -65.451051 - 24.802305, -65.451794 -24.801984 65.452089 -24.801858, -65.452041 -24.801742 -65.452162 -24.801497, -65.452267 - 24.801550, -65.452493 -24.801107 65.452542 -24.800886, -65.452575 -24.800727 -65.452568 -24.800836 -65.452477 -
Bicentenario	Salta	Capital	Salta Capital	65.453808 -24.786319, -65.454015 -24.785995 -65.453984 -24.785618, -65.453995 - 24.785280, -65.453603 -24.785060 65.454030 -24.784526, -65.453970 -24.784029 -65.453833 -24.783187, -65.453778 - 24.783204, -65.453497 -24.783645 -
San Francisco Solano	Salta	Capital	Salta Capital	65.388935 -24.826708, -65.388929 -24.827128 -65.389356 -24.827131, -65.389361 - 24.827206, -65.389568 -24.827215 65.389650 -24.827201, -65.389696 -24.827173 -65.389698 -24.827101, -65.389652 - 24.826861, -65.389547 -24.826386 65.388950 -24.826196, -65.388935 -24.826708 -
Primero de Mayo	Salta	Capital	Salta Capital	65.392487 -24.726771, -65.392515 -24.726475 -65.392618 -24.725867, -65.392637 - 24.725795, -65.392702 -24.725374 65.392772 -24.724898, -65.392640 -24.724883 -65.392589, -24.725157, -65.392549 - 24.725358, -65.392536 -24.725561 65.392534 -24.725675, -65.392525 -24.725281 -65.392457 -24.725819, -65.392441 -
Ex Matadero	Salta	Capital	Cerrillos	65.491616 -24.914953, -65.491609 -24.915188 -65.491603 -24.915456, -65.491709 - 24.915476, -65.492252 -24.915558 65.492260 -24.914943, -65.491616 -24.914953 -
La Ciénaga Loteo Nuevo	Salta	Capital	Villa San Lorenzo	65.456903 -24.801695, -65.456892 -24.801422 -65.456517 -24.801432, -65.455884 - 24.801792, -65.455899 -24.802109 65.455533 -24.802234, -65.455119 -24.802222 -65.454628 -24.802192, -65.454528 - 24.802662, -65.454276 -24.802810 65.454349 -24.803068, -65.455227 -24.803108 -65.455315 -24.803205, -65.455783 - 24.803506, -65.456647 -24.803454 65.456647 -24.803097, -65.457168 -24.803022 -65.456957 -24.802494, -65.456746 -
La Ciénaga	Salta	Capital	Villa San Lorenzo	65.466199 -24.797444, -65.466963 -24.796624 -65.466622 -24.796338, -65.465612 - 24.796894, -65.464784 -24.797062 65.464532 -24.797378, -65.464419 -24.797693 -65.463989 -24.798083, -65.463802 - 24.798353, -65.464029 -24.798546 65.464873 -24.797888, -65.465228 -24.797742 -65.465631 -24.797672, -65.466199 -
San Justo	Salta	Capital	Salta Capital	65.405301 -24.851117, -65.404758 -24.850987 -65.404372 -24.850959, -65.403725 - 24.850923, -65.403128 -24.850895 65.402391 -24.850786, -65.402408 -24.850421 -65.401216 -24.850239, -65.401023 - 24.850758, -65.398893 -24.850469 65.397773 -24.850313, -65.397706 -24.850773 -65.397695 -24.850981, -65.400067 - 24.851136, -65.400892 -24.851323 65.400926 -24.851177, -65.401288 -24.851251 -65.401324 -24.851365, -65.405212 -
Sanidad 2	Salta	Capital	Salta Capital	65.405325 -24.851109, -65.405331 -24.850985 -65.406490 -24.847967, -65.401400 - 24.847723, -65.401280 -24.850239 65.402422 -24.850412, -65.402401 -24.850777 -65.403140 -24.850886, -65.403798 - 24.850917, -65.404447 -24.850956 -



EL  
/



H. Cámara de Diputados de la Nación

Presidencia  
1919 y 3240-D-18  
OD 215  
188

Villa Asunción	Salta	Capital	Salta Capital	-65.447534 -24.796831, -65.447933 -24.797000 -65.448134 -24.796472, -65.447734 -24.796333, -65.447534 -24.796831
Universitario	Salta	Capital	Salta Capital	-65.395534 -24.738910, -65.394876 -24.736625 -65.394350 -24.735057, -65.394486 -24.735056 -65.394321 -24.734451, 65.394087 -24.734491 -65.393960 -24.734394, -65.393800 -24.734460, -65.395284
Los Piletos	Salta	Capital	Salta Capital	-65.391377 -24.717269, -65.392169 -24.717223 -65.393156 -24.717110, -65.393254 -24.717404 -65.393466 -24.719305, 65.393393 -24.719338 -65.393424 -24.720002, -65.391360 -24.720317 -65.391398 -24.720609 -65.393711 -24.720339, 65.393350 -24.717814 -65.393262 -24.717099, -65.393177 -24.716676 -65.392260 -24.716799 -65.391583 -24.716894, 65.391163 -24.717021 -65.390661 -24.717167, -65.390134 -24.717329 -65.389878 -24.717417 -65.389932 -24.717539, 65.390036 -24.717613 -65.390183 -24.717508
San Francisco 2	Salta	General José de San Martín	General Enrique Mosconi	-63.817998 -22.605722, -63.819538 -22.607503 -63.818747 -22.608087, -63.819282 -22.608682 -63.820021 -22.608187, 63.820502 -22.608590 -63.821602 -22.607358, -63.821821 -22.607002 -63.821743 -22.608802 -63.819733 -22.605441, 63.818791 -22.604688 -63.818666 -22.604153, -63.817738 -22.604239 -63.817763 -22.604526 -63.817048 -22.604592, 63.817264 -22.605046 -63.817353 -22.605127, -63.817482 -22.605312 -63.817294
Luján	Salta	General José de San Martín	Tartagal	-63.794467 -22.507480, -63.793992 -22.507455 -63.793887 -22.508602, -63.793819 -22.509793 -63.794283 -22.509812, 63.794467 -22.507480
La Curva	Salta	General José de San Martín	Tartagal	-63.767659 -22.511638, -63.773331 -22.511985 -63.773605 -22.511976, -63.773328 -22.509839 -63.771171 -22.509895, 63.767381 -22.510299 -63.767659 -22.511638, -63.778985 -22.515893 -63.779096 -22.514683, -63.779133 -22.512424 -63.775645 -22.512200 -63.775454 -22.515701
Lapacho 3	Salta	General José de San Martín	Tartagal	-63.789520 -22.537058, -63.787953 -22.537053 -63.787910 -22.539248, -63.789539 -22.539261 -63.789520 -22.537058, -63.789547 -22.534874 -63.788007 -22.534869, -63.787965 -22.535900 -63.787984 -22.537032 -63.789534 -22.537028, 63.789561 -22.535917 -63.789547 -22.534874
Parcela 37	Salta	General José de San Martín	Tartagal	-63.794066 -22.533783, -63.793719 -22.532697 -63.793429 -22.532824, -63.793440 -22.534966 -63.794892 -22.534979, 63.794066 -22.533783
Alberto Abraham	Salta	General José de San Martín	Tartagal	-63.787868 -22.539297, -63.787926 -22.542075 -63.789483 -22.542043, -63.789490 -22.539292 -63.787868 -22.539297, -63.785416 -22.514999 -63.783126 -22.514894, -63.783087 -22.515471 -63.783071 -22.516115 -63.785287 -22.516170, 63.785365 -22.516130 -63.785401 -22.515604
Villa Saavedra	Salta	General José de San Martín	Tartagal	-63.800439 -22.528413, -63.801607 -22.528104 -63.801470 -22.527279, -63.801965 -22.527332 -63.802116 -22.526662, 63.801215 -22.526980 -63.800284 -22.527190, -63.800439 -22.528413
Comunidad Guaraní La Loma	Salta	General José de San Martín	Tartagal	-63.818497 -22.504867, -63.819112 -22.507675 -63.819144 -22.507809, -63.818075 -22.508794 -63.818743 -22.507429, 63.813795 -22.507166 -63.817949 -22.509494, -63.816131 -22.504965 -63.817917 -22.504809 -63.815545 -22.509888, 63.817533 -22.508706 -63.818429 -22.509255, -63.814204 -22.506226 -63.814540 -22.505509 -63.814787 -22.505322, 63.814025 -22.506444 -63.816068 -22.504670, -63.815070 -22.505261 -63.813795 -22.507166 -63.814323 -22.506838, 63.815619 -22.504688 -63.815630 -22.505258
Parcela 41	Salta	General José de San Martín	Tartagal	-63.795322 -22.541557, -63.795324 -22.539319 -63.793347 -22.539324, -63.793324 -22.541550 -63.795322 -22.541557, -63.765826 -22.511088 -63.764004 -22.510763, -63.764272 -22.509780 -63.763355 -22.509737 -63.763072 -22.510888, 63.761775 -22.510480 -63.761629 -22.511078, -63.765557 -22.512394 -63.765826
Ahayuk	Salta	General José de San Martín	Tartagal	-63.765826 -22.511088, -63.764004 -22.510763 -63.764272 -22.509780, -63.763355 -22.509737 -63.763072 -22.510888, 63.761775 -22.510480 -63.761629 -22.511078, -63.765557 -22.512394 -63.765826



*EL*  
*[Firma manuscrita]*



H. Cámara de Diputados de la Nación

Presidencia  
1919 y 3240-D-18  
OD 215  
189

Las Moras II	Salta	General José de San Martín	Tartagal	-63.772165 -22.513665, -63.773837 -22.513567 -63.773592 -22.512003, -63.772231 -22.511921 -63.772165 -22.513665
Sáchapera II	Salta	General José de San Martín	Tartagal	-63.783191 -22.513682, -63.783311 -22.511452 -63.781306 -22.511553, -63.780679 -22.512165 -63.779189 -22.512034 -63.779172 -22.512339, -63.779157 -22.513481
Comunidad Tejene	Salta	General José de San Martín	Tartagal	-63.777141 -22.516653, -63.777330 -22.516396 -63.777998 -22.516390, -63.778033 -22.516034 -63.775763 -22.515875, -63.773800 -22.515672 -63.773205 -22.515554, -63.772391 -22.515314 -63.772236 -22.515850, -63.775463 -22.516213 -63.775401 -22.516933, -63.777510 -22.517264 -63.777539 -22.517014, -63.777140
Comunidad Nueva Esperanza	Salta	General José de San Martín	Tartagal	-63.772545 -22.520030, -63.771479 -22.519855 -63.770739 -22.521738, -63.771823 -22.522016 -63.771998 -22.521410, -63.772838 -22.521519 -63.772938 -22.520993, -63.772334 -22.520918 -63.772545
Pablo Secretario	Salta	General José de San Martín	Tartagal	-63.787692 -22.512882, -63.789985 -22.513002 -63.788955 -22.509674, -63.787787 -22.509659 -63.790165 -22.510740
Comunidad El Milagro	Salta	General José de San Martín	Tartagal	-63.813015 -22.505091, -63.812732 -22.505055 -63.812460 -22.505224, -63.812171 -22.505688 -63.814035 -22.506404, -63.814417 -22.505726 -63.813300 -22.507443, -63.814268 -22.506882 -63.812587, -22.505478 -63.814008 -22.506445, -63.813768 -22.505478 -63.814285 -22.505550, -63.814076 -22.506365 -63.813358
Comunidad Guarani El Ceibo	Salta	General José de San Martín	Tartagal	-63.783635 -22.522021, -63.787392 -22.522223 -63.787399 -22.520907, -63.783635 -22.522021 -63.783738 -22.520644
Nueve de Julio	Salta	General José de San Martín	Tartagal	-63.806624 -22.496854, -63.804235 -22.500644 -63.808322 -22.503970, -63.806987 -22.498944 -63.807791 -22.497974, -63.806624 -22.496854 -63.807034 -22.498282, -63.808013 -22.499422 -63.807087, -22.499582 -63.808045 -22.498515, -63.807789 -22.501694 -63.806184 -22.504806, -63.803210 -22.498445
Divino Niño 2	Salta	Capital	Salta Capital	-65.393727 -24.734385, -65.392763 -24.730193 -65.393727 -24.734385, -65.393963 -24.734320 -65.392993 -24.731433, -65.392700 -24.730470 -65.392605 -24.729262, -65.392513 -24.728355 -65.392610, -24.726794 -65.392247 -24.726790, -65.392139 -24.727615 -65.392203 -24.728975, -65.392418 -24.730428
Libertad	Salta	Orán	San Ramón De La Nueva Orán	-64.330520 -23.117272, -64.326689 -23.118028 -64.328297 -23.113853, -64.325829 -23.114228 -64.329852 -23.114208, -64.330520 -23.117272 -64.330033 -23.114815, -64.328451 -23.114460
San José	Salta	Orán	San Ramón De La Nueva Orán	-64.310420 -23.146737, -64.308982 -23.146990 -64.309207 -23.148223, -64.310645 -23.147947 -64.310420 -23.146737
Néstor Kirchner	Salta	Orán	San Ramón De La Nueva Orán	-64.314620 -23.153717, -64.310457 -23.154447 -64.311143 -23.157584, -64.315199 -23.156933 -64.315199 -23.156933
Juventud Unida	Salta	Orán	San Ramón De La Nueva Orán	-64.309963 -23.124771, -64.309963 -23.124771 -64.312710 -23.124258, -64.312452 -23.123035 -64.307142 -23.123952, -64.307324 -23.125205
La Estación	Salta	Orán	San Ramón De La Nueva Orán	-64.334701 -23.141761, -64.334701 -23.141761 -64.334392 -23.141499, -64.332596 -23.141840 -64.332692 -23.142402, -64.334666 -23.142077 -64.334645 -23.141413, -64.334511 -23.141411
Seis de Enero	Salta	Orán	San Ramón De La Nueva Orán	-64.299858 -23.143438, -64.299595 -23.142171 -64.299595 -23.142171, -64.303923 -23.142728 -64.303661 -23.141466



*EL*

*[Firma manuscrita]*



H. Cámara de Diputados de la Nación

Presidencia  
1919 y 3240-D-18  
OD 215  
190

Daud	Salta	Orán	San Ramón De La Nueva Orán	-64.306718 -23.135743 -64.306439 -23.134431 -64.308070 -23.135516 -64.307801 23.134204 -64.308070 -23.135516
San Juan	Salta	Orán	San Ramón De La Nueva Orán	-64.307554 -23.132970 -64.307554 -23.132970 -64.306228 -23.133207 -64.306269 23.126744 -64.304851 -23.127001
San Expedito	Salta	Orán	San Ramón De La Nueva Orán	-64.334768 -23.147305 -64.333760 -23.147486 -64.332719 -23.142471 -64.333760 23.147486 -64.334758 -23.142096
Vialidad	Salta	Orán	San Ramón De La Nueva Orán	-64.334725 -23.148998 -64.334691 -23.152217 -64.334735 -23.150944 -64.334733 23.147376 -64.334798 -23.152189 64.333779 -23.147527 -64.334733 -23.147376
Parcela 2	Salta	General José de San Martín	Tartagal	-63.790221 -22.534479 -63.792359 -22.533296 -63.792359 -22.533296 -63.791157 22.531314 -63.788979 -22.532437
Fraternidad	Salta	Capital	Salta Capital	-65.379100 -24.837738 -65.379168 -24.838218 -65.379436 -24.838619 -65.379239 24.838493 -65.379567 -24.838674 65.379794 -24.838661 -65.379856 -24.837499 -65.379856 -24.837499 -65.379136
Las Palmeras	Salta	Orán	Aguas Blancas	-64.357907 -22.733249 -64.357923 -22.733143 -64.357047 -22.732710 -64.356757 22.732779 -64.356367 -22.732870 64.356489 -22.733194 -64.356892 -22.733832 -64.357648 -22.733854 -64.357723 22.733519 -64.357907 -22.733249
Soñs Pizarro	Salta	Capital	Salta Capital	-65.449349 -24.813683 -65.444597 -24.814254 -65.445423 -24.814123 -65.452842 24.816889 -65.453786 -24.818850 65.454773 -24.819060 -65.445068 -24.814201 -65.454773 -24.819060 -65.447247 24.813698 -65.446174 -24.813760 65.443382 -24.812153 -65.453529 -24.814083 -65.447751 -24.813126 -65.449199 24.813857 -65.444156 -24.813020 65.443213 -24.812223 -65.447676 -24.814565 -65.447911 -24.814308 -65.448373 24.814402 -65.450218 -24.815007
San Pantaleón	Salta	Orán	Aguas Blancas	-64.356446 -22.736686 -64.356274 -22.736518 -64.356103 -22.737012 -64.355866 22.737379 -64.355330 -22.738180 64.354847 -22.738576 -64.354558 -22.738655 -64.354622 -22.738873 -64.354901 22.738794 -64.355341 -22.738457 64.355652 -22.738141 -64.356027 -22.737577 -64.356117 -22.737082 -64.356446
Pepito	Salta	Orán	Pichanal	-64.213665 -23.310848 -64.216134 -23.311577 -64.216467 -23.311577 -64.216329 23.310887 -64.214070 -23.310178
Comunidad Mboopí Karanday	Salta	Orán	Pichanal	-64.209779 -23.316737 -64.212967 -23.311529 -64.208670 -23.310829 -64.206289 23.314914 -64.209779 -23.316737
Franzini	Salta	Orán	Pichanal	-64.223799 -23.333033 -64.220176 -23.333300 -64.220282 -23.333406 -64.230248 23.336444 -64.230046 -23.334226 64.228852 -23.334277 -64.228745 -23.333242 -64.223896 -23.333615 -64.223799 23.333033
Justo Juez	Salta	Orán	Pichanal	-64.231841 -23.326061 -64.231959 -23.327691 -64.233539 -23.328193 -64.237986 23.325408 -64.237916 -23.325226 64.231531 -23.325734 -64.231841 -23.326061
Gauchito Gil	Salta	Capital	Salta Capital	-65.387044 -24.840041 -65.387628 -24.839125 -65.385933 -24.839004 -65.382375 24.838831 -65.382421 -24.839784 65.382616 -24.839808 -65.382612 -24.840095 -65.382610 -24.840332 -65.382432 24.840325 -65.382387 -24.841064 65.383006 -24.841208 -65.382866 -24.841325 -65.383846 -24.841606 -65.384566 24.842227 -65.385105 -24.842508 65.385263 -24.842499 -65.385574 -24.842033 -65.385569 -24.841899 -65.385647 24.841832 -65.386051 -24.841331



*[Firma manuscrita]*





H. Cámara de Diputados de la Nación

Presidencia  
1919 y 3240-D-18  
OD 215  
191

San Agustín	Salta	Capital	Villa San Lorenzo	-65.480239 -24.729309 , -65.479978 -24.727737 -65.479380 -24.727779 , -65.479063 -24.728507 -65.478997 -24.729443 65.479005 -24.733159 , -65.479491 -24.733102 -65.478410 -24.729855 , -65.480281 -24.729699 -65.480219 -24.729309
San José	Salta	Capital	Villa San Lorenzo	-65.480133 -24.744280 , -65.480192 -24.744324 -65.480265 -24.744393 , -65.480408 -24.744532 -65.480519 -24.744448 65.480474 -24.744340 , -65.480521 -24.744298 -65.480526 -24.744254 , -65.480479 -24.744209 -65.480288 -24.744219 65.480158 -24.744050 , -65.479982 -24.743784 -65.479947 -24.743378 , -65.479887 -24.743174 -65.479838 -24.743104 65.479813 -24.742797 , -65.479790 -24.742609 -65.479617 -24.742638 , -65.479567 -24.743166 -65.479657 -24.743136
Veintitres de Agosto	Salta	Capital	Salta Capital	-65.403603 -24.816279 , -65.403269 -24.816832 -65.403133 -24.817029 , -65.402898 -24.817369 -65.402984 -24.817451 65.402775 -24.817765 , -65.402962 -24.817898 -65.402743 -24.818227 , -65.402656 -24.818216 -65.402502 -24.818533 65.402476 -24.818771 , -65.402602 -24.818817 -65.402965 -24.818250 , -65.403291 -24.817637 -65.403808 -24.816378
Villa Lavelle	Salta	Capital	Salta Capital	-65.403252 -24.818566 , -65.402087 -24.819911 -65.402416 -24.820234 , -65.402296 -24.820719 -65.402234 -24.821036 65.402866 -24.821054 , -65.403134 -24.820967 -65.403405 -24.820835 , -65.403516 -24.820572 -65.403849 -24.820562 65.403891 -24.819147 , -65.403809 -24.819121 -65.403931 -24.818909 -65.403252
Arturo Torino	Salta	Capital	Salta Capital	-65.362150 -24.788607 , -65.362223 -24.788246 -65.362287 -24.787960 , -65.362555 -24.787390 -65.362304 -24.787010 65.362288 -24.786923 , -65.362068 -24.786790 -65.361850 -24.786498 , -65.361190 -24.786897 -65.361839 -24.788621 65.361963 -24.788625 , -65.362041 -24.788673 -65.362150 -24.788607 -65.362310
Norte Grande	Salta	Capital	Salta Capital	-65.388871 -24.826343 , -65.388774 -24.825914 -65.388384 -24.826019 , -65.388107 -24.825933 -65.387995 -24.825963 65.387709 -24.825825 , -65.387154 -24.825036 -65.387331 -24.825838 , -65.386396 -24.825260 -65.386264 -24.825106 65.386362 -24.824892 , -65.386229 -24.824606 -65.386010 -24.824471 , -65.384837 -24.824366 -65.384676 -24.824454 65.384466 -24.824564 , -65.384157 -24.824690 -65.383875 -24.824800 , -65.383497 -24.824869 -65.383114 -24.824924 65.383060 -24.825122 , -65.385574 -24.825220 -65.388839 -24.827122 , -65.388892 -24.826697 -65.388871 -24.826343
Tinkunaku	Salta	Capital	Salta Capital	-65.381523 -24.820916 , -65.381696 -24.820587 -65.381610 -24.819138 , -65.380720 -24.819155 -65.380637 -24.820283 65.380396 -24.820556 , -65.379772 -24.820970 -65.379826 -24.821096 , -65.380115 -24.821449 -65.381204 -24.820959
Ampliación 20 de Junio	Salta	Capital	Salta Capital	-65.381732 -24.820490 , -65.381635 -24.821337 -65.381728 -24.822398 , -65.381667 -24.823042 -65.382388 -24.823044 65.382730 -24.822981 , -65.382980 -24.822881 -65.383187 -24.822730 , -65.383421 -24.822364 -65.383518 -24.822397 65.383567 -24.822251 , -65.385964 -24.822214 -65.387324 -24.822498 , -65.388360 -24.823263 -65.389323 -24.823271 65.389153 -24.822208 , -65.388126 -24.822222 -65.387401 -24.822305 , -65.387298 -24.822379 -65.385976 -24.822158 65.386088 -24.820490 , -65.381732 -24.820490



ES

*[Firma manuscrita]*



H. Cámara de Diputados de la Nación

Presidencia  
1919 y 3240-D-18  
OD 215  
192

Pregreso	Salta	Capital	Salta Capital	-65.450268 -24.804120, -65.449958 -24.803642 -65.449116 -24.804015 -65.445227 24.804535 -65.444006 -24.804704 65.442831 -24.804932, -65.442944 -24.805354 -65.443202 -24.805532 -65.443760 24.805815 -65.443856 -24.805562 65.443673 -24.805164, -65.443577 -24.804964 -65.443681 -24.804922 -65.444039 24.804948 -65.445176 -24.804844 65.445841 -24.804734, -65.447474 -24.804429 -65.449410 -24.804099 -65.449856 24.803945 -65.450045 -24.804217
Piquirenda Estación	Salta	General José de San Martín	Aguaray	-63.752865 -22.326307, -63.755674 -22.330635 -63.757816 -22.329632 -63.758770 22.328729 -63.757417 -22.327175 63.756113 -22.327832, -63.753531 -22.322019 -63.752260 -22.322519 -63.751312 22.321139 -63.750358 -22.319577 63.751221 -22.318954, -63.749956 -22.317275 -63.747990 -22.318495 -63.748167 22.318902 -63.749462 -22.320755 63.749197 -22.320915, -63.749304 -22.321124 -63.749681 -22.321686 -63.750137 22.321638 -63.751152 -22.323478
Comunidad Tonono 1	Salta	General José de San Martín	Tartagal	-63.499706 -22.403450, -63.502047 -22.406691 -63.505452 -22.406077 -63.502217 22.403352 -63.500519 -22.403724 63.500751 -22.396031, -63.498952 -22.405248 -63.508291 -22.405455 -63.504526 22.403554 -63.507085 -22.406840 63.504295 -22.407337, -63.498975 -22.396959 -63.500751 -22.396631
Comunidad Kilómetro 16	Salta	General José de San Martín	Tartagal	-63.656891 -22.472713, -63.665235 -22.476091 -63.658487 -22.469174 -63.668958 22.472570 -63.658487 -22.469174
Divino Niño	Salta	General José de San Martín	Tartagal	-63.793117 -22.509183, -63.793215 -22.507347 -63.788445 -22.507060 -63.789359 22.507941 -63.787331 -22.507924 63.786258 -22.507935, -63.786269 -22.509191 -63.787388 -22.509187 -63.787360 22.507981 -63.788433 -22.508026 63.789086 -22.508532, -63.789288 -22.509234 -63.790245 -22.509055 -63.790354 22.509519 -63.791490 -22.500621 63.791869 -22.509638, -63.791895 -22.509115 -63.791880 -22.509851 -63.792231
Lapacho 2	Salta	General José de San Martín	Tartagal	-63.781959 -22.513671, -63.781910 -22.514843 -63.781810 -22.516006 -63.783047 22.516083 -63.783109 -22.514844 63.784263 -22.514904 -63.784318 -22.513787
El Triángulo	Salta	General José de San Martín	Tartagal	-63.788988 -22.534798, -63.788006 -22.533207 -63.787934 -22.533253 -63.788010 22.533734 -63.788000 -22.534822 63.788988 -22.534798
Pueblo Nuevo	Salta	General José de San Martín	Tartagal	-63.785372 -22.540823, -63.786319 -22.540777 -63.786491 -22.540712 -63.787037 22.540730 -63.787018 -22.539385 63.786504 -22.539366, -63.786088 -22.539373 -63.785391 -22.539391 -63.785372
Sin Nombre	Salta	General José de San Martín	Tartagal	-63.685589 -22.484157, -63.684791 -22.478341 -63.683936 -22.483492 -63.683476 22.478470 -63.685389 -22.484157
San Roque	Salta	General José de San Martín	General Enrique Mosconi	-63.819569 -22.599699, -63.820944 -22.599535 -63.820698 -22.597472 -63.819353 22.597780 -63.819569 -22.599699
Comunidad Cuña Muerta	Salta	General José de San Martín	Tartagal	-63.788090 -22.471596, -63.788920 -22.475963 -63.789556 -22.475903 -63.788797 22.471533 -63.788090 -22.471596
Zanja Honda	Salta	General José de San Martín	Tartagal	-63.790374 -22.465339, -63.790356 -22.465932 -63.788923 -22.466033 -63.789487 22.468907 -63.789751 -22.469105 63.791171 -22.468867, -63.791244 -22.469544 -63.793485 -22.469315 -63.793217 22.466749 -63.792102 -22.466856 63.791849 -22.465156 -63.790374 -22.465339
Tres Quebradas Dos	Salta	General José de San Martín	Aguaray	-63.750684 -22.323385, -63.749168 -22.321059 -63.747783 -22.321598 -63.747535 22.323309 -63.748162 -22.324146 63.749551 -22.323507, -63.751783 -22.326930 -63.752749 -22.326359 -63.750684 22.323385 -63.748566 -22.322770
Comunidad Tranquila	Salta	General José de San Martín	Aguaray	-63.777719 -22.403959, -63.772656 -22.404586 -63.772893 -22.406221 -63.773971 22.406267 -63.774330 -22.408317 63.776989 -22.408152, -63.776783 -22.407088 -63.778206 -22.406916 -63.777719



Handwritten signature and scribbles.



H. Cámara de Diputados de la Nación

Presidencia  
1919 y 3240-D-18  
OD 215  
193

Ampliación Toba 1	Salta	General José de San Martín	Tartagal	-63.798281 -22.541581, -63.798326 -22.540508 -63.798317 -22.539287, -63.797320 -22.539316 -63.797270 -22.539418, -63.797268 -22.539676 -63.797262 -22.540185, -63.797333 -22.541584 -63.797424
El Arca	Salta	General José de San Martín	Tartagal	-63.779115 -22.511287, -63.774739 -22.510936 -63.774622 -22.510162, -63.773360 -22.509893 -63.773623 -22.511965, -63.774932 -22.512094 -63.776015 -22.512183, -63.779112 -22.512398 -63.779115 -22.511287, -63.778060 -22.511726
Misión El Caspi Guarani	Salta	General José de San Martín	Tartagal	-63.774221 -22.519308, -63.773920 -22.513584 -63.772053 -22.513784, -63.772247 -22.514919 -63.774721 -22.515308
Ernesto Gregorio Torres	Salta	General José de San Martín	General Enrique Mosconi	-63.806536 -22.602035, -63.806884 -22.603061 -63.809937 -22.604812, -63.809856 -22.604158 -63.808701 -22.604299, -63.808390 -22.601842 -63.806536 -22.602035
Tartaguito	Salta	General José de San Martín	Tartagal	-63.783487 -22.504961, -63.783488 -22.506198 -63.783766 -22.506217, -63.783827 -22.505926 -63.785671 -22.506003, -63.785683 -22.506808 -63.787102 -22.506815, -63.787118 -22.504979 -63.784498 -22.504907 -63.783487 -22.504961
Sachapera 1	Salta	General José de San Martín	Tartagal	-63.787147 -22.510861, -63.784803 -22.510038 -63.783276 -22.512599, -63.787200 -22.512808 -63.787265 -22.511624, -63.787177 -22.511553 -63.781409 -22.510045, -63.786993 -22.510590 -63.787200
Comunidad Aborigen Misión Tapiete	Salta	General José de San Martín	Tartagal	-63.800455 -22.506637, -63.802677 -22.506741 -63.802856 -22.504559, -63.799511 -22.504350 -63.799340 -22.506618, -63.800456 -22.506683 -63.800455 -22.506637
Comunidad Lapacho Mocho	Salta	General José de San Martín	Tartagal	-63.647452 -22.472381, -63.645785 -22.472444 -63.644278 -22.473410, -63.644190 -22.477316 -63.644795 -22.477303, -63.646196 -22.475939 -63.647205 -22.474916, -63.647337 -22.474523 -63.647452
Nuestra Señora del Carmen	Salta	Capital	Salta Capital	-65.436573 -24.784436, -65.433839 -24.781163 -65.433593 -24.781326, -65.436371 -24.784616 -65.436573 -24.784436
Villa Sara	Salta	La Caldera	Vaqueros	-65.416994 -24.711317, -65.417200 -24.711544 -65.418865 -24.712129, -65.420556 -24.712596 -65.422049 -24.712364, -65.422045 -24.711838 -65.420239 -24.710670, -65.416730 -24.710818 -65.416994
Alta Tensión	Salta	Capital	Salta Capital	-65.440293 -24.804339, -65.441267 -24.804069 -65.441150 -24.803831, -65.441062 -24.803390 -65.440977 -24.802654, -65.440069 -24.802077 -65.439898 -24.801792, -65.439865 -24.801529 -65.440588 -24.802655 -65.439141 -24.802045 -65.439697 -24.801529 -65.440293 -24.804339
El Jardín	Salta	Capital	Salta Capital	-65.384714 -24.804988, -65.386257 -24.805466 -65.386268 -24.805256, -65.386020 -24.805020 -65.385711 -24.804866, -65.385252 -24.804765 -65.384714 -24.804988 -65.384682 -24.805252
Albergue 1	Salta	Capital	Salta Capital	-65.429573 -24.807312, -65.428651 -24.806941 -65.427924 -24.807062, -65.427879 -24.807428 -65.429573 -24.807312, -65.429511 -24.806982 -65.428415 -24.807362
Albergue 2	Salta	Capital	Salta Capital	-65.426842 -24.808032, -65.427324 -24.807980 -65.427408 -24.808197, -65.427818 -24.808185 -65.427735 -24.807960, -65.428548 -24.807834 -65.428524 -24.807369, -65.427862 -24.807435 -65.427783 -24.807651 -65.426835 -24.807794 -65.426776 -24.807890 -65.426842 -24.808032
Barrio Unión	Salta	Capital	Salta Capital	-65.391440 -24.720648, -65.391532 -24.720774 -65.392026 -24.721359, -65.392347 -24.721895 -65.392551 -24.722353, -65.392637 -24.722782 -65.392712 -24.723162, -65.392734 -24.723639 -65.392669 -24.724166 -65.392603 -24.724850, -65.392769 -24.724860 -65.392948 -24.723717, -65.392980 -24.723289 -65.392841 -24.722616 -65.392712 -24.722197, -65.392487 -24.721749 -65.392262 -24.721359 -65.392058 -24.721057 -65.391713
Sagrado Corazón de Jesús	Salta	Rosario de la Frontera	Rosario De La Frontera	-64.980238 -25.796937, -64.980063 -25.797024 -64.980270 -25.797433, -64.980473 -25.797343 -64.980594 -25.797550, -64.981376 -25.797198 -64.981134 -25.796826, -64.980678 -25.796851 -64.980249 -25.796966 -64.980238 -25.796937



*E L*

*[Firma manuscrita]*



H. Cámara de Diputados de la Nación

Presidencia  
1919 y 3240-D-18  
OD 215  
194

Carmen Salas	Salta	Rosario de la Frontera	Rosario De La Frontera	-64.968558 -25.808265 , -64.966011 -25.808643 -84.966507 -25.808758 , -64.966968 - 25.808854 , -64.969025 -25.809029 , - 64.969278 -25.809203 , -64.970180 -25.809062 -64.970570 -25.808946 , -64.970288 - 25.808455 , -64.969599 -25.808680 64.969118 -25.808722 , -64.968456 -25.808671 -64.966558 -25.808265
Obras Sanitarias	Salta	Rosario de la Frontera	Rosario De La Frontera	-64.977222 -25.794040 , -64.976264 -25.794405 -64.976041 -25.794688 , -64.975891 - 25.795129 , -64.975683 -25.795415 , - 64.975935 -25.795899 , -64.977735 -25.795189
El Guaypo	Salta	Rosario de la Frontera	Rosario De La Frontera	-64.952820 -25.781365 , -64.952485 -25.781441 -64.952123 -25.781562 , -64.953482 - 25.783237 , -64.956108 -25.786058 , - 64.956666 -25.785800 , -64.952920 -25.781365
El Cambio	Salta	Capital	Salta Capital	-65.447285 -24.793183 , -65.447542 -24.789637 -65.444946 -24.792131 , -65.446126 - 24.792618 , -65.445418 -24.793942 , - 65.447114 -24.794640 , -65.448251 -24.795033 -65.449409 -24.795325 , -65.449688 -
Floresta	Salta	Capital	Salta Capital	-65.369518 -24.813378 , -65.371275 -24.817561 -65.368672 -24.814173 , -65.368101 - 24.814478 , -65.369309 -24.819401 , - 65.369836 -24.811273 , -65.369755 -24.811612 -65.372137 -24.818166 , -65.367301 - 24.815986 , -65.372968 -24.818239 , - 65.369892 -24.812008 , -65.369840 -24.807115 -65.368317 -24.804797 , -65.368522 - 24.806182 , -65.373511 -24.818290 , - 65.373635 -24.818007 , -65.370008 -24.818244 -65.370346 -24.817557 , -65.369502 - 24.819040 , -65.370311 -24.810577 , - 65.368523 -24.817681 , -65.372793 -24.818232 -65.370601 -24.809722 , -65.371972 - 24.804834 , -65.371768 -24.804096 , - 65.373465 -24.805279 , -65.372805 -24.816478 -65.369901 -24.811734 , -65.369905 - 24.811021 , -65.373205 -24.807154 , - 65.371600 -24.810034 , -65.373697 -24.817725 -65.371391 -24.811122 , -65.371926 - 24.813537 , -65.372134 -24.808887 , - 65.372059 -24.805279 , -65.370168 -24.810975 -65.372316 -24.804564 , -65.371654 - 24.803846 , -65.370564 -24.810548 , - 65.370747 -24.809391 , -65.372516 -24.818090 -65.372249 -24.818164 , -65.372167 - 24.817868 , -65.372096 -24.817989 , - 65.373079 -24.818324 , -65.370269 -24.804417 -65.371275 -24.817561 , -65.368600 - 24.816603 , -65.368184 -24.816154 , - 65.370858 -24.809129 , -65.369792 -24.804374 -65.370522 -24.809069 , -65.369044 - 24.806793 , -65.369021 -24.806187 , - 65.370777 -24.807979 , -65.369378 -24.806939 -65.370474 -24.807343 , -65.367217 - 24.815130 , -65.368798 -24.813856 , - 65.369549 -24.812063 , -65.369307 -24.813689 -65.369452 -24.812381 , -65.369329 - 24.813487 , -65.367270 -24.814483 , - 65.368523 -24.814412 , -65.368524 -24.814199
La Costanera	Salta	Rosario de la Frontera	Rosario De La Frontera	-64.981042 -25.797531 , -64.981833 -25.799096 -64.982569 -25.798855 , -64.982799 - 25.798761 , -64.981977 -25.797157 , - 64.981042 -25.797531
Santa Ana	Salta	Rosario de la Frontera	Rosario De La Frontera	-64.979563 -25.796152 , -64.978877 -25.794680 -64.978433 -25.794915 , -64.977739 - 25.795196 , -64.977742 -25.795225 , - 64.976612 -25.795674 , -64.977094 -25.796675 -64.977581 -25.797670 , -64.978031 - 25.797448 , -64.978285 -25.797553 , - 64.978535 -25.797656 , -64.979718 -25.797497 -64.980043 -25.797345 , -64.979495 -
Cartódromo	Salta	Orán	San Ramón De La Nueva Orán	-64.331922 -23.152068 , -64.332371 -23.152002 -64.332408 -23.151922 , -64.332140 - 23.150674 , -64.331673 -23.150759 , - 64.331871 -23.152043 , -64.331922 -23.152068
Ferrovial	Salta	General José de San Martín	Tartagal	-63.808467 -22.520980 , -63.808664 -22.519503 -63.808759 -22.517923 , -63.808277 - 22.517898 , -63.807886 -22.520929 , - 63.808467 -22.520980



*[Firma manuscrita]*



H. Cámara de Diputados de la Nación

Presidencia  
1919 y 3240-D-18  
OD 215  
195

Desamparados	Salta	Orán	San Ramón De La Nueva Orán	-64.333770 -23.138662, -64.332791 -23.138864 -64.334030 -23.139539 -64.332973 23.139726, -64.333770 -23.138662
Comunidad Guarifio Ge Zenta	Salta	Orán	San Ramón De La Nueva Orán	-64.329484, -23.129572, -64.330113, -23.132857 -64.331436 -23.132631 -64.330753 23.129546, -64.329484 -23.129572
Comunidad Fwollt	Salta	General José de San Martín	Tartagal	-63.767565 -22.511688, -63.767479 -22.511005 -63.765844 -22.511044 -63.765504 22.512712 -63.768711 -22.513423 63.768726 -22.511729, -63.767565 -22.511688
Barrio María José	Salta	General José de San Martín	Tartagal	-63.782626 -22.518384, -63.780416 -22.518394 -63.780556 -22.519030 -63.780803 22.519326 -63.781221 -22.519822 63.781394 -22.520074, -63.781789 -22.520533 -63.782501 -22.520561 -63.782527 22.519753, -63.782626 -22.518384
Juan Manuel Urtubey	Salta	General José de San Martín	Tartagal	-63.782646 -22.518322, -63.782745 -22.516593 -63.781673 -22.516532 -63.781636 22.517094 -63.781592 -22.518255 63.782426 -22.518281, -63.782646 -22.518322
La Esperanza	Salta	General José de San Martín	General Enrique Mosconi	-63.822177 -22.597134, -63.820719 -22.597406 -63.820908 -22.598908 -63.821072 22.600422 -63.822617 -22.600224 63.822462 -22.598510, -63.822741 -22.598416 -63.822713 -22.598160 -63.823168 22.598111 -63.823120 -22.597647 63.822852 -22.597704, -63.822772 -22.597070
Ex Monotécnica	Salta	Orán	San Ramón De La Nueva Orán	-64.319819 -23.141213, -64.319161 -23.141308 -64.319322 -23.142044 -64.319819 23.141213, -64.319857 -23.141939
Kilómetro 6	Salta	General José de San Martín	Tartagal	-63.755854 -22.507495, -63.749865 -22.505180 -63.748879 -22.505192 -63.748535 22.505385 -63.748615 -22.507090 63.751790 -22.508241, -63.751685 -22.508539 -63.751364 -22.508572 -63.750764 22.510147 -63.748500 -22.511294 63.748707 -22.513093, -63.748797 -22.513497 -63.749387 -22.517361 -63.749498 22.518032 -63.750518 -22.517879 63.750421 -22.517241, -63.753812 -22.516823 -63.754263 -22.517086 -63.755292 22.516928 -63.755168 -22.516337 63.754656 -22.514403, -63.754565 -22.512206
Finca Santa Anita	Salta	Capital	Salta Capital	-65.414665 -24.825902, -65.415300 -24.823473 -65.414128 -24.823407 -65.412836 24.829037 -65.414300 -24.829507 65.414511 -24.828732, -65.414047 -24.828631 -65.414235 -24.827666 -65.415241 24.827861 -65.415739 -24.828114
San Antonio	Salta	General José de San Martín	Tartagal	-63.803257 -22.496947, -63.802937 -22.495807 -63.802522 -22.495949 -63.802562 22.496141 -63.802851 -22.497515 63.803226 -22.498415, -63.804244 -22.497937 -63.804275 -22.497232 -63.803830 22.497326 -63.803864 -22.497484 63.803451 -22.497600, -63.803252 -22.496647
Trece de Abril	Salta	Capital	Salta Capital	-65.404106 -24.813568, -65.404172 -24.815166 -65.404042 -24.815164 -65.404319 24.815132 -65.404485 -24.814821 65.404441 -24.813372, -65.403987 -24.813726 -65.403991 -24.815035 -65.404042 24.815164 -65.404711 -24.814379 65.404664 -24.813780, -65.404497 -24.814377




*E L*



H. Cámara de Diputados de la Nación

Presidencia  
1919 y 3240-D-18  
OD 215  
196

Cuatro de Junio	Salta	Orán	San Ramón De La Nueva Orán	64.301692 -23.131174, -64.303668 -23.126858 -64.303635 -23.126332 -64.301934 23.133264 -64.302147 -23.135250 64.303231 -23.137645 -64.300261 -23.138213 -64.302860 -23.135759 -64.302360 23.135881 -64.301905 -23.132678 64.306219 -23.126671, -64.304824 -23.126988 -64.301259 -23.129595 -64.302326 23.135169 -64.301608 -23.129501 64.300384 -23.130379, -64.300238 -23.130352 -64.300196 -23.129738 -64.303470 23.126312 -64.300406 -23.131162 64.301532 -23.129020, -64.300406 -23.131162 -64.301870 -23.128956 -64.304077 23.125851 -64.303414 -23.125995 64.301445 -23.127402, -64.303552 -23.126960 64.304451 -23.124772 -64.306523
Las Colinas	Salta	Capital	Salta Capital	-65.368777 -24.783821, -65.369401 -24.783723 -65.369240 -24.781884 -65.366220 24.782024 -65.365959 -24.782248 65.366263 -24.783800, -65.366657 -24.783769 -65.366693 -24.783737 -65.367072 24.783704 -65.367573 -24.783577 65.368331 -24.783588, -65.368704 -24.783565 -65.406690 -24.814908, -65.407481 -24.815392 -65.408085 -24.815625 -65.409150 24.815713 -65.408868 -24.815037 65.411062 -24.814533, -65.413706 -24.813297 -65.415597 -24.812392 -65.415259 24.811929 -65.413759 -24.812037 65.413698 -24.812557, -65.413295 -24.812991 -65.412661 -24.813425 -65.412023 24.813687 -65.411456 -24.813834 65.409327 -24.814114, -65.408280 -24.815178 -65.413960 -24.811150, -65.413920 -24.811278 -65.415025 -24.811655 -65.415427 24.811822 -65.415526 -24.811896 65.415604 -24.812116, -65.415779 -24.812085 -65.415849 -24.811955 -65.416110 24.811992 -65.416539 -24.811803 -65.393172 -24.848291, -65.393175 -24.844449 -65.392521 -24.844461 -65.392576 24.848340 -65.393172 -24.848291
Barrio Ceferino	Salta	Capital	Salta Capital	-65.431072 -24.773075, -65.430704 -24.772779 -65.430424 -24.772474 -65.430286 24.772267 -65.430216 -24.771916 65.430101 -24.770951, -65.429777 -24.770965 -65.429844 -24.771543 -65.429909 24.771938 -65.429979 -24.772206 65.430110 -24.772470, -65.430561 -24.772038 -64.357534 -22.733939, -64.357239 -22.733850 -64.356989 -22.734392 -64.356682 22.734904 -64.356944 -22.735105 64.356950 -22.735177, -64.357126 -22.735310 -64.357337 -22.735152 -64.358328 22.733122 -64.358920 -22.733019 64.358120 -22.732802, -64.357616 -22.733876 -58.947288 -27.514755, -58.947517 -27.512732 -58.946079 -27.514719 -58.947862 27.512673 -58.947373 -27.513235 58.946519 -27.514486, -58.947862 -27.512673 -58.945545 -27.514850 -58.946782 27.516079 -58.948390 -27.519180 -58.959480 -27.460714, -58.958811 -27.461272 -58.958140 -27.461693 -58.957418 27.462056 -58.956980 -27.462214 58.957274 -27.462677, -58.957846 -27.462631 -58.958046 -27.462555 -58.958124 27.462692 -58.958478 -27.462684 58.958902 -27.462738, -58.961260 -27.460747 -58.960177 -27.459839 -58.960488 -58.961188 -27.460888, -58.959003 -27.462748 -58.959987 -27.463222 -58.960353 27.463258 -58.960818 -27.462921 58.961523 -27.462385, -58.962243 -27.461695 -58.961268 -27.460816 -58.961188 -58.943394 -27.518564, -58.942806 -27.518101 -58.942463 -27.517816 -58.941977 27.518184 -58.942008 -27.518221 58.942133 -27.518565, -58.942425 -27.518651 -58.943003 -27.518821 -58.943394 -58.955106 -27.506437, -58.956024 -27.508645 -58.955939 -27.508716 -58.956094 27.508792 -58.956484 -27.509829 58.958584 -27.509056, -58.956191 -27.506717 -58.955545 -27.506153 -58.955991 27.508839 -58.957068 -27.507216
Finca San Francisco	Salta	Capital	Salta Capital	
Villa Luján	Salta	Capital	Salta Capital	
Primer Sendero	Salta	Orán	Aguas Blancas	
El Palmarcito	Chaco	San Fernando	Puerto Vilelas	
Velnticuatro de Diciembre	Chaco	San Fernando	Resistencia	
Molina Punta	Chaco	San Fernando	Resistencia	
Barrio Obrero	Chaco	San Fernando	Puerto Vilelas	
Continuación de 152 Viviendas	Chaco	San Fernando	Barranquera	



Handwritten signature and scribbles



H. Cámara de Diputados de la Nación

Presidencia  
1919 y 3240-D-18  
OD 215  
197

Ex Ferrocarril 1	Chaco	San Fernando	Puerto Vilelas	-58.936898 -27.507966, -58.933921 -27.504682 -58.935912 -27.503852, -58.936589 27.505374 -58.933825 -27.504917 58.933297 -27.508349, -58.936678 -27.509368 -58.936721 -27.509343 -58.936817 27.509299 -58.936692 -27.509288 58.937191 -27.509364, -58.937280 -27.507929 -58.936896 -27.507479 -58.936783 27.505924 -58.936777 -27.505686 58.936345 -27.504983, -58.936058 -27.504582 -58.935950 -27.504445 -58.935835 27.504163 -58.934792 -27.504189 58.933796 -27.505190, -58.932482 -27.506049 -58.933981 -27.510084 -58.935221 27.509590 -58.935726 -27.510181 58.936333 -27.509789, -58.936363 -27.509721 -58.936109 -27.509974 -58.936668 27.509393 -58.936524 -27.509525 58.936034 -27.507654, -58.936208 -27.509770
Ex Ferrocarril 2	Chaco	San Fernando	Puerto Vilelas	-58.936842 -27.514510, -58.937162 -27.509362 -58.936906 -27.509304 -58.936708 27.509353 -58.936422 -27.509752 58.935939 -27.510148, -58.936396 -27.511342 -58.936518 -27.512024 -58.936331
La Calle Italla	Chaco	San Fernando	Fontana	-59.035954 -27.402029, -59.036307 -27.402310 -59.035279 -27.403255 -59.036307 27.402310 -59.034916 -27.402922
San Antonio	Chaco	San Fernando	Resistencia	-58.968392 -27.498880, -58.968858 -27.499338 -58.970453 -27.500721 -58.971526 27.499778 -58.972632 -27.498957 58.973107 -27.498570, -58.971780 -27.495928 -58.973895 -27.497864 -58.968392
Edison	Chaco	San Fernando	Resistencia	-58.966627 -27.495812, -58.968278 -27.497308 -58.968858 -27.496827 -58.969149 27.496759 -58.969201 -27.496566 58.969426 -27.496344, -58.969437 -27.496279 -58.968590 -27.495532 -58.968464 27.495559 -58.967695 -27.494938 58.968090 -27.494558, -58.968098 -27.494489 -58.967270 -27.493274 -58.965780
Nuevo Amanecer	Chaco	San Fernando	Resistencia	-58.973711 -27.498148, -58.971406 -27.499947 -58.972883 -27.501321 -58.975104 27.499504 -58.973711 -27.498148
Santa Clara	Chaco	San Fernando	Resistencia	-58.989771 -27.430134, -58.989428 -27.429547 -58.989153 -27.429426 -58.988345 27.429179 -58.987853 -27.429133 58.987227 -27.429261, -58.986886 -27.429379 -58.986635 -27.429616 -58.986410 27.430018 -58.986314 -27.430352 58.986351 -27.431147, -58.986535 -27.431442 -58.986789 -27.431662 -58.987215 27.432351 -58.987345 -27.432765 58.987236 -27.432887, -58.987623 -27.433224 -58.987891 -27.433016 -58.988546 27.433331 -58.988550 -27.433309
Primavera	Chaco	San Fernando	Resistencia	-59.018570 -27.467079, -59.020400 -27.468761 -59.022948 -27.466652 -59.018570 27.467079 -59.021020 -27.464946
San José Obrero	Chaco	San Fernando	Resistencia	-59.034639 -27.462888, -59.034082 -27.463378 -59.036231 -27.464308 -59.035672 27.464800 -59.034639 -27.462888
El Aromito	Chaco	San Fernando	Resistencia	-59.006343 -27.478273, -59.007192 -27.479098 -59.008092 -27.478318 -59.007183 27.477536 -59.006343 -27.478273
Villa Don Andrés 1	Chaco	San Fernando	Resistencia	-58.997233 -27.486258, -58.998209 -27.487163 -59.000128 -27.485491 -58.999128 27.484608 -58.997233 -27.486258
Don Rafael	Chaco	San Fernando	Resistencia	-58.969494 -27.455796, -58.968958 -27.455376 -58.968039 -27.456199 -58.968673 27.456169 -58.968199 -27.456410
Ex Conventillo	Chaco	San Fernando	Puerto Vilelas	-58.935690 -27.519149, -58.934919 -27.519014 -58.934235 -27.521163 -58.929831 27.525148 -58.930160 -27.525391 58.931496 -27.524233, -58.931672 -27.524230 -58.934411 -27.521904 -58.935409 27.522613 -58.934885 -27.523303 58.935208 -27.523675, -58.936519 -27.522278 -58.935733 -27.521489 -58.935690
Del Aplomo	Chaco	San Fernando	Puerto Vilelas	-58.936906 -27.525489, -58.936137 -27.524921 -58.927332 -27.532761 -58.927725 27.533135 -58.931356 -27.530065 58.933206 -27.531572, -58.933709 -27.531208 -58.932215 -27.529908 -58.936054
Primero de Noviembre	Chaco	San Fernando	Resistencia	-59.018566 -27.473760, -59.017639 -27.472906 -59.016812 -27.473632 -59.018566 27.473760 -59.017814 -27.474451



*E L*



H. Cámara de Diputados de la Nación

Presidencia  
1919 y 3240-D-18  
OD 215  
198

Villa Facundo 2	Chaco	San Fernando	Resistencia	-58.012505 -27.476037, -59.011603 -27.475216 -59.011083 -27.475630, -59.010473 -27.474973 -59.010164 -27.474704, -59.008536 -27.476160 -59.009516 -27.477077, -58.010734 -27.476004 -59.011636
Paraje Las 5 Bocas	Chaco	San Fernando	Puerto Vilelas	-58.910731 -27.534945, -58.907398 -27.545760 -58.908159, -27.546118, -58.908293 -27.545842, -58.909931 -27.542586 58.910689 -27.539634, -58.910962 -27.537947 -58.911779 -27.535011, -58.910731
Chacra 299	Chaco	San Fernando	Puerto Vilelas	-58.938442 -27.522950, -58.939345 -27.523602 -58.940324 -27.522789, -58.940462 -27.522075, -58.942133 -27.519550 58.942925 -27.519543, -58.942946 -27.519217 -58.942025 -27.519254, -58.941781 -27.519382, -58.941598 -27.519642 58.938442 -27.522950, -58.942198 -27.519219 -58.941208 -27.520167, -58.941138
La Carbonilla	Chaco	San Fernando	Puerto Vilelas	-58.916109 -27.538438, -58.916471 -27.538800 -58.916792 -27.539013, -58.917791 -27.538092, -58.917410 -27.537834 58.917276 -27.537794, -58.915524 -27.537444 -58.916109 -27.538438, -58.916197
UCAL	Chaco	San Fernando	Barranqueras	-58.945954 -27.491611, -58.945010 -27.492493 -58.944952 -27.493919, -58.943244 -27.496047, -58.946173 -27.493558 58.947186 -27.493642, -58.945954 -27.491611 -58.943187 -27.493916, -58.947711
Lote 23	Chaco	San Fernando	Puerto Vilelas	-58.947456 -27.512800, -58.946542 -27.512052 -58.943377 -27.514861, -58.944405 -27.515818, -58.944485, -27.515709 58.944340 -27.514887, -58.944630 -27.514488 -58.946942 -27.513975, -58.947456
Barrio Atlántico Sur	Chaco	San Fernando	Resistencia	-58.974425 -27.434689, -58.974833 -27.435048 -58.975558 -27.434427, -58.974605 -27.433556, -58.974570 -27.433039 58.976056 -27.431855, -58.976944 -27.432581 -58.976834 -27.431067, -58.974491 -27.432836, -58.973985 -27.434537
María Inmaculada	Chaco	San Fernando	Resistencia	-59.000152 -27.426214, -58.998397 -27.424705 -58.999093 -27.424129, -58.998769 -27.423890, -58.998447 -27.423871 58.998147 -27.423719, -58.997358 -27.422882 -58.996976 -27.423157, -58.996521 -27.423589, -58.996783 -27.424262 58.996538 -27.424590, -58.996725 -27.424709 -58.997761 -27.425400, -58.997128 -27.425971, -58.998785 -27.427447 59.000152 -27.426214, -58.997764 -27.423175
Villa Fucksman	Chaco	San Fernando	Barranqueras	-58.936970 -27.491547, -58.934319 -27.493899 -58.934820 -27.494353, -58.935224 -27.494661, -58.935689 -27.494974 58.938385 -27.492745, -58.936970 -27.491547
Barrio María Cristina	Chaco	San Fernando	Barranqueras	-58.919083 -27.478598, -58.920649 -27.476472 -58.923015 -27.474065, -58.918269 -27.473492, -58.923615 -27.476361 58.921391 -27.474133, -58.917604 -27.474133 -58.922586 -27.473666, -58.915415 -27.475960, -58.926323 -27.478792 58.926928 -27.476603, -58.926156 -27.478444 -58.919501, -27.478505, -58.919538 -27.479731, -58.919641 -27.478101 58.927443 -27.476509, -58.919859 -27.479465 -58.919366 -27.479611, -58.919582 -27.478048, -58.926661 -27.476268 58.924236 -27.475734, -58.924752 -27.475023 -58.925519 -27.475115, -58.927283 -27.477973, -58.919491 -27.472438 58.919785 -27.477209, -58.927622 -27.478426 -58.924184 -27.475602, -58.923000 -27.474986, -58.921464 -27.475236 58.926667 -27.479111, -58.925675 -27.474923 -58.926750 -27.477187, -58.920710
Anunciación	Chaco	San Fernando	Fontana	-59.058799 -27.412485, -59.059354 -27.411975 -59.058597 -27.411406, -59.058355 -27.411522, -59.058191 -27.411625 59.057310 -27.411376, -59.057234 -27.411094 -59.057363 -27.410638, -59.057498 -27.409991, -59.056987 -27.410191 59.057078 -27.410325, -59.055269 -27.412388 -59.056682 -27.413624, -59.057334 -27.412975, -59.057916 -27.412900 59.058270 -27.412660, -59.058575 -27.412580 -59.054420 -27.411535, -59.057616



*[Firma manuscrita]*





H. Cámara de Diputados de la Nación

Presidencia  
1919 y 3240-D-18  
OD 215  
199

Los Aromitos	Chaco	San Fernando	Resistencia	-58.991739 -27.408499 , -58.992632 -27.409358 -58.992988 -27.409286 , -58.994859 - 27.405528 , -58.991739 -27.408499 , 58.996019 -27.406676
El Timbo	Chaco	San Fernando	Resistencia	-58.999422 -27.423833 , -59.000467 -27.422983 -59.001339 -27.423759 , -59.000704 - 27.424324 , -59.000877 -27.425678 , 59.001440 -27.425166 , -59.001969 -27.424728 -59.002513 -27.424149 , -59.000206 - 27.422077 , -58.999921 -27.421817 , 58.999104 -27.422551 , -58.998795 -27.423874 -58.999101 -27.424112 , -59.000002 - 27.424896 , -59.000355 -27.424560 , 58.999822 -27.423131 , -58.999981 -27.424940
El Bajo	Chaco	San Fernando	Barranquera s	-58.948079 -27.493539 , -58.947884 -27.493716 -58.948762 -27.494598 , -58.947544 - 27.495705 , -58.949096 , -27.496935 , 58.950467 -27.495659 , -58.948079 -27.493539 -58.949635 -27.494922
Villá Chica	Chaco	San Fernando	Resistencia	-59.000072 -27.428004 , -58.998877 -27.429124 -58.999895 -27.429925 , -59.000111 - 27.430179 , -59.000982 -27.428864 , 59.000072 -27.428004 , -58.999766 -27.428889 -59.001230 -27.429130
Villa Luisa	Chaco	San Fernando	Resistencia	-59.005732 -27.428884 , -59.003845 -27.428332 -59.004252 -27.428745 , -59.002550 - 27.430206 , -59.002459 -27.430186 , 59.002355 -27.430112 , -59.002236 -27.430003 -59.001938 -27.430258 , -59.002903 - 27.430622 , -59.003886 -27.430232 , 59.005455 -27.429215 , -59.005732 -27.428884 -59.002041 -27.430405 , -59.004466
La Toma	Chaco	San Fernando	Barranquera s	-58.905938 -27.470140 , -58.910151 -27.467863 -58.899727 -27.469360 , -58.899100 - 27.468500 , -58.909982 -27.467746 , 58.903001 -27.469426 , -58.902231 -27.469971 -58.899854 -27.469053 , -58.904505 - 27.469120 , -58.906031 -27.471434 , 58.899099 -27.467597 , -58.898182 -27.468250 -58.898066 -27.468319 , -58.897262 - 27.466594 , -58.909259 -27.468041 , 58.902085 -27.468742 , -58.901514 -27.469015 -58.901286 -27.469441 , -58.906341 - 27.469639 , -58.902231 -27.469971 , 58.907201 -27.467187 , -58.908113 -27.466588
Mapic 1	Chaco	San Fernando	Resistencia	-58.985091 -27.399646 , -58.986078 -27.398766 -58.986513 -27.399086 , -58.986926 - 27.398413 , -58.986540 -27.398789 , 58.985988 -27.398340 , -58.985091 -27.399646 -58.984862 -27.399439 , -58.987098
Juventud Unida	Chaco	San Fernando	Resistencia	-58.993694 -27.396338 , -58.994016 -27.397243 -58.994658 -27.397042 , -58.993694 - 27.396338 , -58.994316 -27.396127
Villa Paraguay	Chaco	San Fernando	Barranquera s	-58.920566 -27.481486 , -58.920868 -27.481947 -58.921196 -27.482223 , -58.925095 - 27.479311 , -58.926270 -27.478754 , 58.926135 -27.478457 , -58.925731 -27.478073 -58.923398 -27.477448 , -58.923058 - 27.477683 , -58.924006 -27.478469 , 58.924179 -27.478985 , -58.923652 -27.479168 -58.923616 -27.478349 , -58.922308 - 27.479620 , -58.921718 -27.479787 , 58.920510 -27.480166 , -58.919808 -27.479977 -58.920013 -27.480296 , -58.920566 - 27.481486 , -58.920004 -27.479876 , 58.921433 -27.478887 , -58.924228 -27.478749
La Lomita	Chaco	San Fernando	Barranquera s	-58.925765 -27.481439 , -58.925169 -27.479383 -58.924773 -27.482075 , -58.921510 - 27.482524 , -58.926420 -27.478910 58.926038 -27.481346 , -58.926496 -27.480374 -58.926260 -27.481215 , -58.927330 - 27.479752 , -58.925042 -27.481793 58.926420 -27.478910 , -58.926181 -27.478523 -58.924461 -27.482324 , -58.924200 - 27.482568 , -58.922974 -27.481529 , 58.926122 -27.478853 , -58.926178 -27.478822 -58.924919 -27.479506 , -58.921225 - 27.481291 , -58.922785 -27.481084
Villa Río Negro	Chaco	San Fernando	Resistencia	-58.978557 -27.431240 , -58.978205 -27.430864 -58.977894 -27.429937 , -58.977340 - 27.429971 , -58.976999 -27.430211 , 58.978557 -27.431240 , -58.978292 -27.431463



*Ely*

*[Firma]*



H. Cámara de Diputados de la Nación

Presidencia  
1919 y 3240-D-18  
OD 215  
200

Avenida Gaboto y Río	Chaco	San Fernando	Barranqueras	-58.920687 -27.483502 , -58.921689 -27.483287 -58.920241 -27.481905 , -58.919363 -27.480002 -58.915251 -27.476191 , -58.914178 -27.475917 -58.912873 -27.474889 , -58.912554 -27.474574 -58.913659 -27.476261 , -58.915726 -27.477883 -58.916854 -27.479061 , -58.920687 -27.483502
Avalos	Chaco	San Fernando	Resistencia	-58.972273 -27.425521 , -58.973807 -27.424130 -58.975328 -27.422826 , -58.975150 -27.422650 -58.974573 -27.422138 , -58.974302 -27.422367 -58.974616 -27.422850 , -58.973575 -27.423741 -58.972986 -27.423242 , -58.971672 -27.423726 -58.971163 -27.423380 , -58.970447 -27.424234 -58.971175 -27.425345 , -58.970980 -27.426319 -58.969643 -27.428131 , -58.971356 -27.429376 -58.971551 -27.429492 , -58.972059 -27.429476 -58.972569 -27.428312 , -58.971468 -27.427260 -58.972303 -27.426075 , -58.972724 -27.426433 -58.972724 -27.426433 , -58.971071 -27.426021 -59.016666 -27.467280 , -59.017484 -27.468021 -59.015843 -27.468008 , -59.017484 -27.468021 -59.016666 -27.468757
Hemadarias	Chaco	San Fernando	Resistencia	-59.007894 -27.473424 , -59.008742 -27.474199 -59.008725 -27.472691 , -59.007894 -27.473424 -59.009573 -27.473462
Villa Facundo 1	Chaco	San Fernando	Resistencia	-58.964588 -27.457095 , -58.960117 -27.459727 -58.960671 -27.438340 , -58.957848 -27.461791 -58.963923 -27.456192 , -58.952960 -27.463304 -58.961422 -27.457416 , -58.962737 -27.455885 -58.963730 -27.456356 , -58.963093 -27.455758 -58.962029 -27.455869 , -58.962350 -27.456047 -58.964865 -27.456867 , -58.958826 -27.461201 -58.952767 -27.463042 , -58.952469 -27.463204 -58.961278 -27.460715 , -58.956906 -27.462160 -58.956694 -27.462410 , -58.954809 -27.462866 -58.959351 -27.460720 , -58.952655 -27.461082 -58.951421 -27.461805 , -58.953905 -27.460699 -58.954432 -27.460484 , -58.964999 -27.457438 -58.954770 -27.460562 , -58.961771 -27.457159 -58.962139 -27.456664 , -58.961796 -27.456026 -58.956019 -27.461577 , -58.961004 -27.457878 -58.964463 -27.463646 , -58.963093 -27.455758
Barrio Don Bosco	Chaco	San Fernando	Resistencia	-58.975021 -27.437488 , -58.975585 -27.437743 -58.976126 -27.437900 , -58.976172 -27.437930 -58.976262 -27.437973 , -58.976300 -27.437945 -58.976483 -27.438150 , -58.976296 -27.438195 -58.976144 -27.438309 , -58.975563 -27.438207 -58.975332 -27.438085 , -58.974710 -27.437748 -58.974613 -27.437843 , -58.975318 -27.438448 -58.975555 -27.438250 , -58.975839 -27.438392 -58.976166 -27.438341 , -58.976276 -27.438523 -58.976835 -27.438334 , -58.976441 -27.437826 -58.976359 -27.437739 , -58.976210 -27.437847 -58.975244 -27.437479 , -58.975135 -27.437302 -59.021111 -27.423842 , -59.043348 -27.424810
Barrio Santa Catalina	Chaco	San Fernando	Resistencia	-59.042111 -27.423842 , -59.041737 -27.424186 -59.042962 -27.425123 , -59.043311 -27.424832 -59.043348 -27.424810 , -59.044065 -27.424183 -59.043354 -27.423562 , -59.042111 -27.423842 -59.042560
Nuevo Provincia Prolongación	Chaco	San Fernando	Fontana	-58.960856 -27.435734 , -58.962660 -27.434153 -58.962259 -27.433812 , -58.961755 -27.434133 -58.961412 -27.434175 , -58.961165 -27.434192 -58.960618 -27.434274 , -58.960091 -27.434152 -58.959698 -27.433958 , -58.959477 -27.433985 -58.959153 -27.434078 , -58.959620 -27.434580
Vuelta de Obligado	Chaco	San Fernando	Resistencia	-58.960856 -27.435734 , -58.962660 -27.434153 -58.962259 -27.433812 , -58.961755 -27.434133 -58.961412 -27.434175 , -58.961165 -27.434192 -58.960618 -27.434274 , -58.960091 -27.434152 -58.959698 -27.433958 , -58.959477 -27.433985 -58.959153 -27.434078 , -58.959620 -27.434580



*[Firma manuscrita]*



H. Cámara de Diputados de la Nación

Presidencia

1919 y 3240-D-18

OD 215

201

El Arenal	Chaco	San Fernando	Barranquera S	-58.918430 -27.467030 , -58.918357 -27.466924 -58.915059 -27.464013 , -58.914544 - 27.464014 , -58.912542 -27.465776 , - 58.912404 -27.465939 , -58.912625 -27.466098 -58.913974 -27.467662 , -58.912313 - 27.469072 , -58.910878 -27.467787 58.910811 -27.467708 , -58.911703 -27.466899 -58.911376 -27.466727 , -58.910477 - 27.467561 , -58.910655 -27.467999 58.910804 -27.468758 , -58.910934 -27.469384 -58.912493 -27.471735 , -58.912886 - 27.471848 , -58.912983 -27.471799 58.912940 -27.471559 , -58.914146 -27.471166 -58.914224 -27.470448 , -58.915172 - 27.468657 , -58.916705 -27.468528 58.916769 -27.467620 , -58.917539 -27.467144 -58.918161 -27.467252 , -58.917972 - 27.467010 , -58.917996 -27.467170 58.913203 -27.466439 , -58.912757 -27.466008
Juan José del Valle	Chaco	San Fernando	Resistencia	-59.023830 -27.462496 , -59.023857 -27.462306 -59.023609 -27.461847 , -59.023337 - 27.461600 , -59.023073 -27.461611 59.022923 -27.461766 , -59.022322 -27.462290 -59.023157 -27.463032 , -59.023572 - 27.462703 , -59.023830 -27.462496
Dos de Septiembre	Chaco	San Fernando	Resistencia	-59.023095 -27.463084 , -59.022283 -27.462342 -59.020662 -27.463782 , -59.021418 - 27.464479 , -59.023095 -27.463084
San Carlos 2	Chaco	San Fernando	Barranquera S	-58.959258 -27.503550 , -58.960656 -27.504812 -58.963478 -27.502213 , -58.961301 - 27.501775 , -58.959258 -27.503550 58.962233 -27.502453 , -58.962990 -27.501798 -58.960014 -27.508636 , -58.960061 -27.508848 -58.960383 -27.508580 , -58.957936 - 27.514478 , -58.960408 -27.512391 58.959954 -27.511984 , -58.959690 -27.512273 -58.959228 -27.511989 , -58.960319 - 27.506734 , -58.960288 -27.507164 58.960430 -27.509056 , -58.958920 -27.512332 -58.957936 -27.514478 , -58.960347 - 27.508700 , -58.957628 -27.514158 58.959121 -27.512802 , -58.958878 -27.512547 -58.959204 -27.512296 , -58.959034 - 27.512170 , -58.960458 -27.507114 58.957805 -27.511460 , -58.960486 -27.506963 -58.960674 -27.507677 , -58.960718 - 27.508763 , -58.958082 -27.511531 58.957949 -27.511565 , -58.958320 -27.511224 -58.959648 -27.510122 , -58.960672 - 27.506388 , -58.958053 -27.510321
Once de Junio	Chaco	San Fernando	Barranquera S	-58.959579 -27.505873 , -58.958895 -27.504822 -58.959274 -27.504398 , -58.955380 - 27.505621 , -58.957973 -27.503646 58.958859 -27.504447 , -58.958423 -27.504916 -58.959579 -27.505873 , -58.955582 - 27.505811 , -58.958016 -27.503784
Las Tafetas	Chaco	San Fernando	Barranquera S	-58.918524 -27.467126 , -58.919174 -27.467709 -58.918593 -27.468182 , -58.917986 - 27.467490 , -58.918524 -27.467126 58.918317 -27.468326 , -58.918144 -27.467928 -58.927845 -27.467216 , -58.927607 -27.466975 -58.927345 -27.469401 , -58.927113 - 27.469225 , -58.927625 -27.467955 58.927721 -27.468779 , -58.927253 -27.468332 -58.927042 -27.467465 , -58.927845 - 27.467216 , -58.927583 -27.467441 58.927720 -27.468332 , -58.928458 -27.468995
Avenida Maipú y Gaboto	Chaco	San Fernando	Barranquera S	-58.910886 -27.470033 , -58.913565 -27.473668 -58.911964 -27.472332 , -58.909450 - 27.468635 , -58.910620 -27.470378 58.911816 -27.471695 , -58.912877 -27.473465 -58.913161 -27.472860 , -58.909450 - -58.914222 -27.463252 , -58.912666 -27.463927 -58.912096 -27.464239 , -58.910964 - 27.465567 , -58.910245 -27.466493 58.909022 -27.467241 , -58.907956 -27.467668 -58.907963 -27.468044 , -58.909038 - 27.467623 , -58.909415 -27.467512 58.910119 -27.467742 , -58.914547 -27.463800 -58.914557 -27.463487 , -58.914222 -
San Cayetano	Chaco	San Fernando	Barranquera S	-58.962497 -27.505745 , -58.961238 -27.505097 -58.964696 -27.505624 , -58.963540 - 27.506341 , -58.964820 -27.505751 58.963904 -27.506453 , -58.961128 -27.505168 -58.963278 -27.507097 , -58.961238 -



*E. L.*

*[Signature]*



H. Cámara de Diputados de la Nación

Residencia  
1919 y 3240-D-18  
OD 215  
202

Sol de Esperanza	Chaco	San Fernando	Resistencia	-58.988804 -27.426423, -58.988526 -27.425406 -58.987905 -27.425141, -58.990160 -27.426824 27.426824, -58.990160 -27.426824 58.990649 -27.425312, -58.990220 -27.425170 -58.990337, -27.424744, -58.989891 27.424597, -58.990539 -27.422674
Las Flores	Chaco	San Fernando	Resistencia	-58.958537 -27.437761, -58.958347 -27.437368 -58.958285 -27.436583, -58.959108 -27.435727 -58.958348 -27.436064, -58.958645 -27.435918 -58.960068 -27.435040, -58.960815 -27.435720 -58.958625, 27.437767, -58.960844 -27.435814
Forestación Sur	Chaco	San Fernando	Puerto Vilelas	-58.936859 -27.506246, -58.936928 -27.507386 -58.937078 -27.507625, -58.937316 -27.507473 -58.941741 -27.503592, 58.942131 -27.503252 -58.942341 -27.502961, -58.941742 -27.502647 -58.941088, 27.502792 -58.939315 -27.503282 58.935974 -27.504044, -58.935869 -27.504204 -58.935985 -27.504460, -58.936779 -27.505658 -58.936859 -27.506246, 58.942132 -27.507227 -58.937072 -27.503581
Cooperativa Costa	Chaco	San Fernando	Puerto Vilelas	-58.923040 -27.530770, -58.925721 -27.528408 -58.923734 -27.529873, -58.921913 -27.531357 -58.921356 -27.532008, 58.921937 -27.531682 -58.922675 -27.531269, -58.926709 -27.528348 -58.927702, 27.527549 -58.923436 -27.530795 -58.920186 -27.532258, -58.920358 -27.532525 -58.924618 -27.529321, -58.921352
Veintinueve de Agosto	Chaco	San Fernando	Resistencia	-59.033342 -27.460558, -59.036361 -27.464162 -59.035646 -27.464808, -59.034383 -27.461595 -59.033353, -27.466893, 59.029732 -27.463704 -59.034614 -27.462852, -59.034061 -27.463383 -59.036210, 27.464288 -59.034274 -27.461417 -59.036756 -27.463277, -59.033342 -27.465558
Parque Industrial	Chaco	San Fernando	Fontana	-59.033362 -27.432650, -59.032669 -27.432047 -59.032105 -27.431169, -59.032012 -27.430704 -59.031834 -27.430671, 59.029339 -27.432985 -59.030143 -27.433724, -59.031908 -27.434213 -59.032480, 27.434399 -59.033279 -27.433822 59.033153 -27.432942, -59.033362 -27.432650 -59.030982 -27.433568, -59.033464 -27.431524 -59.033492 -27.433242
Hermanos Che	Chaco	San Fernando	Resistencia	-58.962673 -27.463459, -58.962974 -27.462304 -58.962649 -27.462018, -58.961809 -27.462709 -58.961474 -27.462450, 58.960407 -27.463231 -58.961675 -27.464024, -58.961455 -27.464195 -58.961248, 27.464300 -58.961308 -27.464528 58.961469 -27.464575, -58.961824 -27.464468 -58.962145 -27.464218, -58.962465
Paraje Las 3 Bocas	Chaco	San Fernando	Puerto Vilelas	-58.910127 -27.534847, -58.912113 -27.534865 -58.914347 -27.534888, -58.914702 -27.533792 -58.913803 -27.533756, 58.912715 -27.533974 -58.910963 -27.534085, -58.909737 -27.534124 -58.907771, 27.534024 -58.906474 -27.533944 58.903605 -27.533793, -58.899499 -27.533586 -58.895220 -27.533828, -58.888875 -27.535887 -58.889102 -27.537622, 58.889621 -27.537491 -58.889930 -27.537284, -58.889822 -27.537081 -58.892000, 27.536041 -58.894928 -27.535113 58.899859 -27.534946, -58.900018 -27.535185 -58.900554 -27.535408, -58.900854 -27.535123 -58.900882 -27.534861, 58.906019 -27.534865 -58.905669 -27.536407 -58.906514 -27.536467, -58.906008
Resistiré	Chaco	San Fernando	Resistencia	-59.007828 -27.483082, -59.009695 -27.481387 -59.008120 -27.479956, -59.006214 -27.481645 -59.007828 -27.481082
Luz y Esperanza	Chaco	San Fernando	Resistencia	-58.963876 -27.449632, -58.963849 -27.449700 -58.963845 -27.449809, -58.964580 -27.450450 -58.965236 -27.450012, 58.966412 -27.448804 -58.966419 -27.448692, -58.966411 -27.448641 -58.966504, 27.448481 -58.967042 -27.448048 58.966313 -27.447415, -58.966089 -27.447357 -58.964415 -27.448847, -58.964364 -27.449154 -58.963876 -27.449632



*[Handwritten signatures and initials]*



H. Cámara de Diputados de la Nación

Presidencia  
1919 y 3240-D-18  
OD 215  
203

Luchemos Juntos	Chaco	San Fernando	Resistencia	58.963905 -27.449914 , -58.963821 -27.449824 -58.963837 -27.449711 , -58.963868 27.449579 -58.963948 -27.449549 58.964378 -27.448931 , -58.964375 -27.448803 -58.964375 -27.448803 , -58.964153 27.448590 -58.963548 -27.449170 58.962661 -27.449563 , -58.962049 -27.449609 -58.961289 -27.449687 , -58.960405 27.449708 -58.959673 -27.450729 58.958928 -27.451905 , -58.960122 -27.452940 -58.962516 -27.450865 , -58.963227 27.451517 -58.954487 -27.450421
Dos de Marzo	Chaco	San Fernando	Resistencia	58.976237 -27.493264 , -58.975549 -27.492596 -58.974569 -27.493430 , -58.974569 27.493430 -58.975268 -27.494102 58.975497 -27.492639
El Palmar	Chaco	San Fernando	Resistencia	58.993886 -27.495019 , -58.999625 -27.499252 -58.997966 -27.497984 , -58.994429 27.498316 -58.993118 -27.500645 58.995009 -27.503092 , -58.997185 -27.503321 -58.992436 -27.496610 , -58.997819 27.503503 -58.999284 -27.503008 59.001281 -27.504748 , -58.996382 -27.510849 -58.997212 -27.511926 , -58.999701 27.514180 -59.000444 -27.513826 58.998039 -27.511327 , -58.998382 -27.509665 -59.003912 -27.506751 -59.002390 27.506375 -59.004394 -27.507400 59.004903 -27.507376 , -59.005346 -27.507168 -59.005363 -27.507168 -59.005803 27.506970 -59.005374 -27.507248
La Rubita	Chaco	San Fernando	Resistencia	58.964953 -27.483396 , -58.957946 -27.489574 -58.964897 -27.495739 , -58.968144 27.492899 -58.964337 -27.489217 58.965368 -27.488655 , -58.965631 -27.489040 -58.966160 -27.488779 , -58.966861 27.489518 -58.967035 -27.489725 58.967156 -27.489684 , -58.967155 -27.489602 -58.967078 -27.489531 , -58.967480 27.489191 -58.969221 -27.490836 58.969110 -27.490954 , -58.969643 -27.491422
La Paz	Chaco	San Fernando	Resistencia	58.995260 -27.421876 , -58.995983 -27.421338 -58.996156 -27.421453 , -58.996289 27.421321 -58.994615 -27.419866 58.993808 -27.420265 , -58.993017 -27.420280 -58.991633 -27.419997 , -58.991298 27.420281 -58.991956 -27.420857 58.992320 -27.420584 , -58.994274 -27.422324
Movimiento Los Pinos	Chaco	San Fernando	Resistencia	58.983595 -27.417067 , -58.983172 -27.417462 -58.984139 -27.418352 , -58.985189 27.417436 -58.984755 -27.416878 58.984090 -27.417483 , -58.981595 -27.417067
Cooperativa	Chaco	San Fernando	Puerto Vilelas	58.922251 -27.531573 , -58.923882 -27.535753 -58.926101 -27.533797 , -58.923368 27.531408 -58.923574 -27.531183 58.923327 -27.530922 , -58.922251 -27.531573 -58.920452 -27.532537 -58.921614
Lote 22	Chaco	San Fernando	Puerto Vilelas	58.944654 -27.506139 , -58.942376 -27.507343 -58.943234 -27.505308 , -58.945021 27.506865 -58.943064 -27.507651 58.944559 -27.506215 , -58.945408 -27.506668 -58.944823 -27.506039 , -58.945093 27.505864 -58.943383 -27.504578 58.943319 -27.504318 , -58.943491 -27.503913 -58.943361 -27.503791 , -58.943361 27.503704 -58.943778 -27.503655 58.943939 -27.503362 , -58.946405 -27.505377 -58.946649 -27.505191 , -58.944278 27.502981 -58.943815 -27.502823 58.943270 -27.502900 , -58.942599 -27.503298 58.943270 -27.502900 -58.942599
Che Guevara 1	Chaco	San Fernando	Resistencia	59.006185 -27.474978 , -59.007006 -27.475723 -59.007867 -27.474958 , -59.007005 27.474215 -59.006185 -27.474978
Aplomo	Chaco	San Fernando	Puerto Vilelas	58.931716 -27.528602 , -58.928668 -27.526930 -58.929057 -27.527600 , -58.931143 27.526818 -58.929343 -27.527466 58.930027 -27.525880 , -58.928668 -27.526930 -58.930995 -27.529134 -58.931118
Fortaleza	Chaco	San Fernando	Resistencia	59.021318 -27.461108 , -59.019250 -27.461715 -59.020635 -27.460553 , -59.020777 27.461624 -59.019924 -27.462352



*EL*

*[Handwritten signature]*



H. Cámara de Diputados de la Nación

Presidencia  
1919 y 3240-D-18  
OD 215  
204

Florida Norte	Chaco	San Fernando	Barranquera S	-58.945388 -27.479979, -58.946220 -27.479266 -58.946289 -27.479136 -58.943496 - 27.476618 -58.943261 -27.476749 - 58.944285 -27.478054, -58.944196 -27.478566 -58.944245 -27.479092 -58.943632 - 27.480186 -58.944076 -27.479709 58.944567 -27.479266, -58.943426 -27.480071 -58.945388 -27.479979 -58.943422 -
Nueva Esperanza	Chaco	San Fernando	Barranquera S	-58.943086 -27.476775, -58.943460 -27.476615 -58.940697 -27.475348 -58.938202 - 27.474903 -58.937727 -27.475276 58.940261 -27.476366, -58.941034 -27.476690 -58.941577 -27.476437 -58.943152 - 27.476207 -58.943086 -27.476775 -
Nuevo Amanecer	Chaco	San Fernando	Barranquera S	-58.940327 -27.477717, -58.939407 -27.478498 -58.938161 -27.477585 -58.938656 - 27.478469 -58.938877 -27.478740 58.939277 -27.478826, -58.940491 -27.477890 -58.940127 -27.477717 -58.938291 -
Barrio Don Santiago	Chaco	San Fernando	Resistencia	-58.993236 -27.403138, -58.991769 -27.402485 -58.991729 -27.402639 -58.992557 - 27.403346 -58.992912 -27.402160 58.993236 -27.403138 -
San Cayetano 1	Chaco	San Fernando	Barranquera S	-58.970100 -27.500458, -58.969309 -27.501110 -58.969709 -27.501433 -58.972021 - 27.502193 -58.969858 -27.504137 - 58.968197 -27.502761, -58.970100 -27.500458 -58.965400 -27.498272, -58.966278 -27.499145 -58.966666 -27.498930 -58.967008 - 27.499309 -58.967220 -27.499897 - 58.967888 -27.500335, -58.968092 -27.500060 -58.968836 -27.499337 -58.966490 - 27.497230 -58.965400 -27.498272 - 58.967420 -27.499681, -58.968110 -27.499961 -
La Toma 1	Chaco	San Fernando	Barranquera S	-58.914957 -27.463726, -58.918391 -27.466838 -58.918659 -27.466614 -58.920465 - 27.468181 -58.922427 -27.469826 - 58.923044 -27.469265, -58.923016 -27.468909 -58.921900 -27.468452 -58.920147 - 27.467407 -58.919016 -27.465850 - 58.917024 -27.463025, -58.916263 -27.462436 -
Sin Nombre	Chaco	San Fernando	Barranquera S	-58.917428 -27.461351, -58.919109 -27.462109 -58.920099 -27.461216 -58.921846 - 27.461124 -58.919879 -27.460676 - 58.918517 -27.460540, -58.917428 -27.461351 -58.921681 -27.460431, -58.918388 -
Querini	Chaco	San Fernando	Fontana	-59.015034 -27.422879, -59.014039 -27.422170 -59.013068 -27.421724 -59.011982 - 27.420533 -59.011154 -27.418401 - 59.011178 -27.417464, -59.012425 -27.414389 -59.014980 -27.414839 -59.015648 - 27.414331 -59.015129 -27.413778 - 59.016566 -27.412092, -59.016172 -27.411856 -59.015914 -27.411840 -59.013546 - 27.411507 -59.014477 -27.409426 - 59.012629 -27.409060, -59.012887 -27.410918 -59.012578 -27.412893 -59.012034 - 27.412461 -59.011951 -27.412682 - 59.009884 -27.412580, -59.008182 -27.413465 -59.008269 -27.414574 -59.008976 - 27.416336 -59.010154 -27.417689 59.010639 -27.418974, -59.010377 -27.419987 -59.011778 -27.420980 -59.013136 - 27.422272 -59.012695 -27.422754 - 59.013901 -27.424128, -59.014737 -27.423490 59.014559 -27.423701, -59.014800 -
Ex Campo Zampa	Chaco	San Fernando	Resistencia	-58.991265 -27.486464, -58.993282 -27.493030 -58.992071 -27.487924 -58.989810 - 27.492405 -58.992127 -27.491959 - 58.991383 -27.487310, -58.991361 -27.491446 -58.995273 -27.492290 -58.992769 - 27.487316 -58.995867 -27.492218 - 58.994301 -27.483775, -58.994083 -27.492943 -58.992029 -27.486715 -58.995962 - 27.492654 -58.991772 -27.486970 58.994868 -27.492277, -58.993179 -27.493831 -58.995767 -27.492165 -59.000631 - 27.489352 -58.996693 -27.492871 58.993324 -27.493114, -58.993051 -27.492690 -58.992021 -27.491996 -58.990422 - 27.491825 -58.989810 -27.492405 - 58.991403 -27.487056, -58.993385 -27.492603 -



*[Firma manuscrita]*



H. Cámara de Diputados de la Nación

Presidencia  
1919 y 3240-D-18  
OD 215  
205

Barrio Chino	Chaco	San Fernando	Resistencia	-59.001686 -27.434681, -59.001445 -27.434907 -59.001209 -27.435050, -59.000236 27.435096, -58.999742, -27.435040 58.999135 -27.435059, -58.999422 -27.435547 -58.999560 -27.435768, -58.999843 27.435998, -59.000059 -27.436135 59.000254 -27.436112, -59.000469 -27.436315 -59.000724 -27.436418, -59.001491 27.435659, -59.001687 -27.435811 59.002022 -27.435486, -59.001853 -27.435090 -59.002024 -27.434706, -59.001631 27.434334, -59.001686 -27.434681 58.999150 -27.435276, -59.001491 -27.434455
Barrio Camalote	Chaco	San Fernando	Resistencia	-59.004729 -27.430590, -59.004638 -27.430642 -59.004214 -27.431037, -59.003511 27.431371, -59.002728, -27.431618 59.003181 -27.432075, -59.004321 -27.431309 -59.005005 -27.430794, -59.005005
Barrio Carpincho Macho	Chaco	San Fernando	Resistencia	-59.046488 -27.457034, -59.044788 -27.458536 -59.046513 -27.458495, -59.047314 27.459227, -59.048151 -27.458498 59.046488 -27.457034, -59.045529 -27.459263
Veinte de Febrero	Chaco	San Fernando	Resistencia	-59.040745 -27.449716, -59.041083 -27.449996 -59.041383, -27.450271, -59.041991 27.448775, -59.042406 -27.448242
Villa Los Lirios	Chaco	San Fernando	Resistencia	-58.967571 -27.461825, -58.967772 -27.461605 -58.966889 -27.461353, -58.966345 27.461257, -58.965905, -27.461264 58.965492 -27.461389, -58.965239 -27.461565 -58.965000 -27.461968, -58.964804 27.462345, -58.964629 -27.462839 58.964756 -27.462961, -58.964524 -27.463198 -58.964375 -27.463113, -58.964113 27.463284, -58.964599 -27.463740 58.964825 -27.463559, -58.965150 -27.463902 -58.965368 -27.463712, -58.964929 27.463301, -58.965338 -27.462870 58.965057 -27.462618, -58.966247 -27.461570
Diecisiete de Julio	Chaco	San Fernando	Resistencia	-59.046684 -27.481754, -59.050386 -27.478414 -59.050028, -27.478093, -59.048945 27.479033, -59.047841, -27.480148 59.045517 -27.482358, -59.046130 -27.483015 -59.047019 -27.482137, -59.046684
Majinas Argentinas 2	Chaco	San Fernando	Fontana	-59.022049 -27.417056, -59.020704 -27.415793 -59.020597 -27.415801, -59.020074 27.415333, -59.018564 -27.416532 59.018428 -27.416447, -59.018107 -27.416547 -59.016871 -27.417981, -59.017236 27.418312, -59.017706 -27.418297 59.017949 -27.419060, -59.017531 -27.419301 -59.017942 -27.419700, -59.018471 27.419385, -59.019257 -27.420071 59.019686 -27.420493, -59.019987 -27.420279 -59.020248, -27.420199, -59.020201 27.420286, -59.020186 -27.420372 59.020270 -27.420494, -59.020221 -27.420559 -59.020169 -27.420660, -59.020277 27.420755, -59.020464 -27.420667 59.020537 -27.420587, -59.020536 -27.420552 -59.020610 -27.420471, -59.020599 27.420390, -59.020819 -27.420226 59.021000 -27.420051, -59.020970 -27.419976 -59.021884 -27.419150, -59.021967
Villa Sarmiento	Chaco	San Fernando	Resistencia	-59.021033 -27.428814, -59.021970 -27.428127 -59.021820 -27.428063, -59.021596 27.428180, -59.021353, -27.428355 59.020918 -27.428705, -59.021033 -27.428814
Cafayate	Chaco	San Fernando	Resistencia	-59.022856 -27.430735, -59.021641 -27.429579 -59.020607 -27.430555, -59.021953 27.431772, -59.022277 -27.431454 59.022208 -27.431153, -59.022856 -27.430735
Villa Oro 1	Chaco	San Fernando	Fontana	-59.020008 -27.424881, -59.021026 -27.423995 -59.019522 -27.424464, -59.020559 27.423575, -59.020008 -27.424881
Balastro 1	Chaco	San Fernando	Fontana	-59.021652 -27.404591, -59.030224 -27.412134 -59.031969 -27.410667, -59.031384 27.409974, -59.030744 -27.409397 59.029412 -27.410408, -59.028122 -27.409434 -59.025596 -27.407214, -59.025521 27.407157, -59.023752 -27.405635 59.026047 -27.404383, -59.023131 -27.400150 -59.022046 -27.401071, -59.017982



*E L*

*[Firma manuscrita]*



H. Cámara de Diputados de la Nación

Presidencia  
1919 y 3240-D-18  
OD 215  
206

San Cayetano 2	Chaco	San Fernando	Barranqueras	-58.965906 -27.503379 , -58.965633 -27.502955 -58.965273 -27.502375 , -58.965097 - 27.502540 -58.965028 -27.502111 58.964790 -27.502117 , -58.963877 -27.502536 -58.963798 -27.502530 , -58.963490 - 27.502664 -58.963624 -27.502896 58.963434 -27.503067 , -58.963262 -27.502919 -58.962781 -27.503093 , -58.962642 - 27.503577 -58.962386 -27.503908 58.962293 -27.504184 , -58.962529 -27.504362 -58.963135 -27.503877 , -58.963079 - 27.503435 -58.962931 -27.503610 58.963259 -27.503547 , -58.963498 -27.503890 -58.963826 -27.504243 , -58.963482 - 27.504806 , -58.963926 -27.505229 - 58.964320 -27.506063 , -58.964030 -27.506061
Edison 2 "Canallas del Sur"	Chaco	San Fernando	Resistencia	-58.970498 -27.495381 , -58.970494 -27.495381 -58.969636 -27.494597 , -58.968627 - 27.495499 -58.969667 -27.496393 58.970052 -27.496178 , -58.970177 -27.496048 -58.970654 -27.495546 , -58.970498 -
Villa Elba	Chaco	San Fernando	Resistencia	-59.014181 -27.426714 , -59.014374 -27.426804 -59.014449 -27.427071 , -59.014841 - 27.427231 -59.015409 -27.427444 59.015924 -27.427918 , -59.016268 -27.427918 -59.016477 -27.427871 , -59.017055 - 27.428252 -59.017716 -27.428799 59.017855 -27.428672 , -59.018425 -27.429172 -59.019030 -27.428652 , -59.019304 - 27.428480 -59.020130 -27.428320 59.019991 -27.427690 , -59.019824 -27.427714 -59.019245 -27.427814 , -59.018494 - 27.427833 -59.017866 -27.427719 59.017282 -27.427390 , -59.016395 -27.426781 -59.016701 -27.426741 , -59.016603 -
Barrio San Javier	Chaco	San Fernando	Resistencia	-59.015913 -27.432661 , -59.015227 -27.433251 -59.014777 -27.433623 , -59.013736 - 27.432753 -59.013258 -27.433119 59.012760 -27.432689 , -59.012418 -27.432908 -59.013013 -27.433469 , -59.012883 - 27.433616 -59.013087 -27.433828 59.013908 -27.433070 , -59.013983 -27.433008 -59.014696 -27.433656 , -59.012867 - 27.433222 -59.013199 -27.433508 59.015630 -27.433420 , -59.016081 -27.433075 -59.023328 -27.461187 , -59.024497 -27.461915 -59.025066 -27.461464 , -59.025788 - 27.460773 -59.024878 -27.459977 -
Doce de Agosto	Chaco	San Fernando	Resistencia	-58.963766 -27.466881 , -58.962775 -27.465925 -58.962519 -27.466311 , -58.962296 - 27.466500 -58.961870 -27.466544 58.961449 -27.466516 , -58.961088 -27.466473 -58.962552 -27.467204 , -58.963766 -
Villa Itatí	Chaco	San Fernando	Resistencia	-58.978904 -27.466375 , -58.978789 -27.466260 -58.978349 -27.466701 , -58.978378 - 27.466759 -58.978211 -27.466915 58.978231 -27.466980 , -58.976978 -27.468111 -58.977305 -27.468420 , -58.979052 - 27.466850 -58.978787 -27.466613 58.978853 -27.466549 , -58.978777 -27.466494
San Antonio (Sector B)	Chaco	San Fernando	Resistencia	-58.974596 -27.492889 , -58.972709 -27.491108 -58.972593 -27.491309 , -58.972668 - 27.491432 -58.971208 -27.492698 58.969790 -27.491464 , -58.968082 -27.493054 -58.968967 -27.493969 , -58.970128 - 27.495031 -58.970792 -27.495365 58.971105 -27.495210 , -58.971045 -27.495004 -58.971577 -27.494506 , -58.972308 - 27.494142 -58.972447 -27.493997 58.972424 -27.493845 , -58.972590 -27.493959 -58.972926 -27.493800 , -58.973028 - 27.493685 -58.973353 -27.493841 58.973590 -27.493807 , -58.973617 -27.493785 -58.974571 -27.492914 , -58.974596 - 27.492889 -58.973401 -27.493804
Barrio General San Martín 2	Chaco	San Fernando	Barranqueras	-58.928199 -27.470925 , -58.928871 -27.471609 -58.930571 -27.470101 , -58.930116 - 27.469750 -58.928902 -27.470360 58.928199 -27.470925 , -58.929379 -27.470297
Barrio Güemes Viejo	Chaco	San Fernando	Fontana	-59.038300 -27.425135 , -59.037190 -27.423741 -59.035245 -27.424321 , -59.034539 - 27.424646 -59.035542 -27.425647 59.036760 -27.427188 , -59.038300 -27.425135 -59.035292 -27.425740 , -59.037612 -



*[Firma manuscrita]*





H. Cámara de Diputados de la Nación

Presidencia

1919 y 3240-D-18

OD 215

207

Varoni	Chaco	San Fernando	Fontana	-59.039300 -27.428756, -59.040036 -27.428988 -59.039901 -27.428870, -59.039244 27.428732, -59.038800 -27.428745 59.039015 -27.428992, -59.038770 -27.429244 -59.039008 -27.428566, -59.039300 27.429256
Barrio Quebracho	Chaco	San Fernando	Fontana	-59.040981 -27.423541, -59.040161 -27.422815 -59.039979 -27.422701, -59.038524 27.424006, -59.039868 -27.425186 59.041351 -27.423855, -59.040981 -27.423541
Laguna Argentina	Chaco	San Fernando	Resistencia	-58.960121 -27.471430, -58.959883 -27.471335 -58.959340 -27.472359, -58.958497 27.473185, -58.959594 -27.472454 58.960121 -27.471430, -58.958354 -27.472958
Ex Golf Club	Chaco	San Fernando	Resistencia	-58.958431 -27.468273, -58.957612 -27.469029 -58.958018 -27.469420, -58.957879 27.469551, -58.958341 -27.469933 58.957182 -27.470949, -58.958739 -27.470565 -58.956222 -27.471047, -58.956648 27.471389, -58.956248 -27.471747 58.955408 -27.471055, -58.954365 -27.471950 -58.954841 -27.472424, -58.956254 27.472251, -58.957933 -27.471938
Villa Dónovan 1	Chaco	San Fernando	Resistencia	-58.965574 -27.466140, -58.965461 -27.466228 -58.965419, -27.466526, -58.965255 27.466870, -58.964846 -27.466740 58.964608 -27.466893, -58.965815 -27.467916 -58.966641 -27.467104, -58.965574
Puerto Vicentini	Chaco	San Fernando	Fontana	-59.055792 -27.408955, -59.054850 -27.408048 -59.054920 -27.407869, -59.054771 27.407659, -59.054252 -27.407605 59.053026 -27.407903, -59.051637 -27.409309 -59.052200 -27.409991, -59.049152 27.411655, -59.048588 -27.412019 59.048728 -27.412382, -59.049276 -27.412868 -59.049592 -27.413108, -59.049738 27.413342, -59.056802 -27.410104 59.056789 -27.409900, -59.056617 -27.409697
Ampliación San José Obrero	Chaco	San Fernando	Resistencia	-59.036522 -27.465872, -59.039008 -27.467900 -59.039659, -27.467386, -59.035696 27.464845, -59.035696 -27.464845 59.036276 -27.464350
Villa San Isidro 1	Chaco	San Fernando	Resistencia	-58.935138 -27.475769, -58.936208 -27.476655 -58.938067 -27.474934, -58.937310 27.474612, -58.936691 -27.474566 58.935936 -27.474624, -58.935147 -27.474783 -58.934661 -27.473115, -58.934769
La Liguria Ampliación	Chaco	San Fernando	Resistencia	-58.951055 -27.474225, -58.950303 -27.474253 -58.950596 -27.474571, -58.950773 27.474517, -58.951162, -27.475186 58.951826 -27.474930, -58.951055 -27.474225
La Liguria 2	Chaco	San Fernando	Resistencia	-58.947520 -27.476350, -58.946899 -27.475748 -58.946449 -27.476177, -58.946709 27.476516, -58.947143 -27.476851 58.947425 -27.477035, -58.947728 -27.477159 -58.948064 -27.477202, -58.948403 27.477140, -58.948867 -27.477493 58.949203 -27.477248, -58.948404 -27.476604
Cristo Rey	Chaco	San Fernando	Barranqueras	-58.999826 -27.409993, -58.997611 -27.407975 -58.995612 -27.409661, -58.995245 27.409953, -58.995000, -27.409808 58.994302 -27.410113, -58.993834 -27.409742 -58.993561 -27.409973, -58.993837 27.410246, -58.994088 -27.410474 58.995003 -27.410053, -58.995420 -27.410137 -58.996297 -27.410045, -58.997134 27.409447, -58.997631 -27.409506 58.987911 -27.409278, -58.989322 -27.410501
Caa Cui	Chaco	San Fernando	Fontana	-59.044644 -27.411603, -59.043896 -27.411026 -59.042569 -27.409833, -59.041431 27.408974, -59.040463 -27.409724 59.040772 -27.410017, -59.041235 -27.409698 -59.041969 -27.410217, -59.042045 27.410387, -59.042815 -27.410826 59.044013 -27.411480, -59.044161 -27.411465 -59.044309 -27.411649, -59.044487
Ampliación Banderas Argentinas	Chaco	San Fernando	Fontana	-59.024911 -27.423502, -59.024472 -27.423157 -59.023999 -27.423591, -59.024428 27.423950, -59.024911 -27.423502
Barrio Independencia 3	Chaco	San Fernando	Fontana	-59.041886 -27.404103, -59.041549 -27.404410 -59.041237 -27.404675, -59.041348 27.404765, -59.041656 -27.405031 59.042933 -27.403898, -59.042537 -27.403542
Primero de Mayo	Chaco	San Fernando	Resistencia	-58.974377 -27.495841, -58.974776 -27.495507 -58.974363 -27.495163, -58.974262 27.495237, -58.973993 -27.495483



*[Firma manuscrita]*



H. Cámara de Diputados de la Nación

Presidencia  
1919 y 3240-D-18  
OD 215  
208

Villa Odorico	Chaco	San Fernando	Resistencia	-58.988673 -27.437839, -58.988445 -27.438043 -58.988766 -27.438385, -58.989568 27.438716, -58.989471, -27.439207 58.988559 -27.439381, -58.988324 -27.439614 -58.988543 -27.439892, -58.989363 27.440054, -58.989560, -27.439933 58.990504 -27.439556, -58.989756 -27.439782 -58.990490 -27.439480, -58.990601 27.439420, -58.990569, -27.439351 58.990649 -27.439290, -58.990716 -27.439290 -58.990820 -27.439220, -58.990776 27.439167, -58.990609, -27.438936 58.990707 -27.438843, -58.990845 -27.438700 -58.990472 -27.438341, -58.990266 27.438487, -58.990197 -27.438514 58.990063 -27.438380, -58.989706 -27.438431 58.989408 -27.438413, -58.989807
Veinte de Septiembre	Chaco	San Fernando	Resistencia	58.947357 -27.456978, -58.945825 -27.456834 -58.944054, -27.456317, -58.942995 27.456733, -58.943699, -27.457781 58.945745 -27.457847, -58.946213 -27.457637 -58.946808, -27.457626, -58.947690 27.457791, -58.947928, -27.457340 58.947357 -27.456978, -58.945350 -27.457222
Marfilia	Chaco	San Fernando	Resistencia	-58.946807 -27.461571, -58.947681 -27.462296 -58.945423, -27.462155, -58.946148 27.462825, -58.947032, -27.462390 58.947203 -27.462532, -58.947095 -27.461785 -58.946897 -27.462113, -58.945423
Barrio Santa Bárbara 2	Chaco	San Fernando	Fontana	-59.016175 -27.420926, -59.017100 -27.420002 -59.016284, -27.420850, -59.016033 27.420809, -59.014872, -27.421974 59.015159 -27.422025, -59.015247 -27.421932 -59.015923, -27.421324, -59.017243 27.421092, -59.016931, -27.420824 59.016939 -27.420643, -59.017267 -27.420114 -59.017016, -27.420465, -59.015479 27.422312, -59.017267 -27.420114
San Pedro Pescador	Chaco	San Fernando	Resistencia	-58.867766 -27.463152, -58.867212 -27.458695 -58.864814, -27.458878, -58.866840 27.462166, -58.869053, -27.462113 58.863836 -27.456669, -58.864613 -27.458210 -58.865200, -27.458622, -58.864868 27.459232, -58.865567, -27.460382 58.865722 -27.460500, -58.866750 -27.461953 -58.869591, -27.461644, -58.869183 27.460902, -58.868311, -27.459985
Villa Donovan 3	Chaco	San Fernando	Resistencia	-58.965245 -27.464871, -58.964878 -27.464555 -58.964319, -27.463542, -58.964120 27.463684, -58.965098, -27.465252 58.965168 -27.465326, -58.965687 -27.464786 -58.965703 -27.464879, -58.964319
Barrio Vélez Sarfield	Chaco	San Fernando	Resistencia	-59.022902 -27.436726, -59.024952 -27.436013 -59.022399, -27.435071, -59.022921 27.435593, -59.023459, -27.436242 59.023542 -27.436322, -59.023033 -27.436536 -59.022962, -27.436556, -59.022935 27.436609, -59.022909, -27.436802 59.023279 -27.436947, -59.023540 -27.437279 -59.024805, -27.436282, -59.025087 27.436530, -59.025192, -27.436444 59.024692 -27.436236, -59.022934 -27.434663 -59.022399, -27.435071, -59.024293 27.436446, -59.023447, -27.436502
El Japonés	Chaco	San Fernando	Barranquera S	-58.923862 -27.471007, -58.926486 -27.471864 -58.928462, -27.471262, -58.928869 27.471617, -58.928869, -27.471617 58.928148 -27.471050, -58.927199 -27.471766 -58.925648, -27.471793, -58.923080 27.469285, -58.922070, -27.470171 58.926252 -27.473880, -58.924729 -27.471510
Flor Azul	Chaco	San Fernando	Barranquera S	-58.899280 -27.452170, -58.899861 -27.452118 -58.896701, -27.448908, -58.898450 27.449129, -58.900425, -27.453479 58.902191 -27.454719, -58.903205 -27.455033 -58.903493, -27.454865, -58.901279 27.453632, -58.899861 -27.452118



*Handwritten signature and initials*



H. Cámara de Diputados de la Nación

Presidencia  
1919 y 3240-D-18  
OD 215  
209

Jesús de Nazaret	Chaco	San Fernando	Resistencia	-58.981061 -27.484320 , -58.982267 -27.482763 -58.981987 -27.484920 , -58.981017 27.481627 , -58.980430 -27.483717 58.982687 -27.484321 , -58.981126 -27.484249 -58.981827 -27.485050 , -58.980597 27.483803 -58.981976 -27.482506 58.982359 -27.485363 , -58.979613 -27.482918 -58.980404 -27.483631 , -58.980424 27.483684 , -58.980554 -27.483807 58.980839 -27.484038 , -58.980863 -27.484141 -58.981641 -27.484736 , -58.981671 27.484872 , -58.981747 -27.484957 58.982186 -27.485024 , -58.982079 -27.485166 -58.982267 -27.485117 , -58.982280
Lestani	Chaco	San Fernando	Resistencia	-58.991085 -27.478399 , -58.991217 -27.478513 -58.991366 -27.478116 , -58.991665 27.478383 , -58.991251 -27.478760
Dos de Abril	Chaco	San Fernando	Barranquera	-58.934521 -27.468587 , -58.931516 -27.469429 -58.932541 -27.470353 , -58.933965 27.468120 , -58.932409 -27.468677 58.932279 -27.468746 , -58.932025 -27.468944 -58.930669 -27.468268 , -58.931842 -27.468547 -58.932377 -27.468634 , -58.933952 27.468061 , -58.933643 -27.467762 58.933014 -27.468201 , -58.930654 -27.468571 -58.931895 -27.468878 , -58.933952
Ampliación 2 de Abril	Chaco	San Fernando	Barranquera	-58.930669 -27.468268 , -58.931842 -27.468547 -58.932377 -27.468634 , -58.933952 27.468061 , -58.933643 -27.467762 58.933014 -27.468201 , -58.930654 -27.468571 -58.931895 -27.468878 , -58.933952
Banderas Argentina 1	Chaco	San Fernando	Fontana	-59.021803 -27.421599 , -59.023410 -27.421663 -59.023933 -27.423551 , -59.024391 27.423195 , -59.024723 -27.422880 59.023444 -27.421728 , -59.022594 -27.420922 -59.023933 -27.423551 , -59.024342
Banderas Argentina 1	Chaco	San Fernando	Fontana	-59.021490 -27.422665 , -59.022185 -27.422030 -59.022820 -27.422592 , -59.023908 27.423551 , -59.022679 -27.422444 59.022185 -27.422030 , -59.023198 -27.424267 -59.021492 -27.422762 , -59.023892
Barrio Balastro 2	Chaco	San Fernando	Fontana	-59.034364 -27.406584 , -59.035176 -27.404059 -59.031399 -27.401176 , -59.032761 27.402477 , -59.032878 -27.402817 59.031216 -27.407237 , -59.030740 -27.409244 -59.031269 -27.409777 , -59.035057 27.407979 , -59.034430 -27.407258 59.036851 -27.404914 , -59.035358 -27.404533 -59.031629 -27.403518 , -59.031743 27.401498 , -59.032469 -27.400887 59.028579 -27.401114 , -59.029348 -27.402953 -59.031243 -27.404424 , -59.035683 27.405268 , -59.030180 -27.402101
Villa Hortensia	Chaco	San Fernando	Barranquera	-58.935396 -27.471813 , -58.934512 -27.472158 -58.936038 -27.472676 , -58.934494 27.472502 , -58.935191 -27.471525 58.934737 -27.472691 , -58.935040 -27.472434 -58.935362 -27.472123 , -58.935299 27.471610 , -58.934512 -27.472158
Barrio Independencia 1	Chaco	San Fernando	Fontana	-59.045502 -27.404534 , -59.044587 -27.405352 -59.046507 -27.405447 , -59.044587 27.405352 , -59.045617 -27.406254
Barrio Independencia 2	Chaco	San Fernando	Fontana	-59.044392 -27.409314 , -59.044843 -27.409699 -59.045833 -27.408807 , -59.045389 27.408420 , -59.044843 -27.409699
Río Araza	Chaco	San Fernando	Fontana	-59.048621 -27.413250 , -59.045630 -27.412733 -59.044454 -27.412512 , -59.048995 27.411702 , -59.048240 -27.410931 59.048138 -27.410949 , -59.047921 -27.410842 -59.047185 -27.411478 , -59.045872 27.412420 , -59.044112 -27.412756 59.046057 -27.413004 , -59.047010 -27.413919 -59.048995 -27.411702 , -59.048151
Fachinal	Chaco	San Fernando	Resistencia	-59.019555 -27.429788 , -59.018147 -27.430690 -59.019555 -27.429788 , -59.018658 27.429084 , -59.017437 -27.430105
Ex Campo de Tiro El Palmar	Chaco	San Fernando	Resistencia	-59.000568 -27.491252 , -59.001431 -27.491722 -59.000602 -27.489490 , -58.998438 27.492013 , -58.999178 -27.491961 58.998108 -27.491764 , -59.002398 -27.491143 -59.000802 -27.489490 , -59.000013



*EL*

*[Firma manuscrita]*



H. Cámara de Diputados de la Nación

Presidencia  
1919 y 3240-D-18  
OD 215  
210

Villa Ghio	Chaco	San Fernando	Resistencia	-59.003590 -27.423464, -59.002890 -27.425117 -59.002664 -27.424058, -59.003058 -27.427534 59.003010 -27.424331, -59.003462 -27.423203 -59.002735 -27.424124, -59.002975 -27.427521 59.002920 -27.424688, -59.000914 -27.425727 -59.003247 -27.423031, -59.003895 -27.423048 59.003172 -27.423972, -59.003889 -27.422829 -59.003762 -27.422755, -59.002955 -27.425400 59.003678 -27.425822
Villa Forestación	Chaco	San Fernando	Barranquera S.	-58.942069 -27.501420, -58.941616 -27.500720 -58.941164 -27.500225, -58.938380 -27.497737 -58.937548 -27.496987, -58.937184 -27.496693 -58.936623 -27.496318, -58.936288 -27.496294 -58.935936 -27.496303, -58.935531 -27.496412 58.935326 -27.496581, -58.935012 -27.496734 -58.933326, -27.498310, -58.932571 27.498938, -58.934039, -27.501044 58.933092 -27.501674, -58.933860 -27.503083 -58.934282 -27.504088, -58.939508 -27.502996 -58.941869 -27.502550 58.942072 -27.502107, -58.934876 -27.504060
La Isla	Chaco	San Fernando	Resistencia	-58.984221 -27.428126, -58.984491 -27.427899 -58.984277 -27.427591, -58.984747 -27.427136 -58.986460 -27.426206, -58.986469 -27.425144 -58.985281 -27.424403, -58.985288 -27.425771 -58.985020 -27.426369, -58.984868 -27.426357 58.984759 -27.426060, -58.984714 -27.425012 -58.984536 -27.423220, -58.983475 -27.422773 -58.982699 -27.422055, -58.981824 -27.421311 -58.981329 -27.421086, -58.980260 -27.421828 -58.979841 -27.422451 -58.979386 -27.423376, -58.979577 -27.424541 -58.980170 -27.425928, -58.980521 -27.426261 -58.980884 -27.426058 -58.981317 -27.425772 58.981878 -27.426488, -58.982314 -27.426464
Vista Linda	Chaco	San Fernando	Resistencia	-59.021995 -27.460866, -59.024824 -27.459936 -59.022991 -27.459662, -59.024824 -27.459936 -59.021721 -27.461088, -59.022244 -27.459018 -59.021556 -27.460947, -59.022969 -27.458339 -59.022038 -27.460482 -59.022909 -27.461657
Villa Oro 2	Chaco	San Fernando	Fontana	-59.020401 -27.426882, -59.020899 -27.426461 -59.021034 -27.426692, -59.020585 -27.427099 -59.020739 -27.427207, -59.021238 -27.426810 -59.021640 -27.426443, -59.021092 -27.426022 -59.020267 -27.426663 -59.019547 -27.426092, -59.019336 -27.426055 -59.019075 -27.425825, -59.018565 -27.426213 -59.018453 -27.426135 -59.018527 -27.426066, -59.018274 -27.425863 -59.018232 -27.425882, -59.018037 -27.425705 -59.017321 -27.425088 -59.016606 -27.424525 59.016106 -27.424960, -59.018082 -27.426717
Banderas Argentinas	Chaco	San Fernando	Fontana	-59.021986 -27.420224, -59.024312 -27.421208 -59.024615 -27.420938, -59.024223 -27.420781 -59.023993 -27.420695, -59.023767 -27.420635 -59.023346 -27.420244, -59.022977 -27.419893 -59.023062 -27.419800 -59.022876 -27.419693, -59.022729 -27.419646 -59.022222 -27.420471, -59.022602 -27.420814 -59.022659 -27.420012 -59.023301 -27.421477
Paranacito	Chaco	San Fernando	Puerto Vilelas	-58.924100 -27.536440, -58.922995 -27.535272 -58.922939 -27.536663, -58.923237 -27.536891 -58.924041 -27.536558, -58.924760 -27.538766 -58.925790 -27.538504, -58.925420 -27.536913 -58.924685 -27.536325 -58.923848 -27.535769 58.923161 -27.535165, -58.922995 -27.535272
La Toma 2	Chaco	San Fernando	Barranquera S.	-58.914706 -27.473440, -58.912748 -27.472039 -58.915220 -27.475932, -58.915813 -27.475552 -58.914364 -27.473983, -58.913443 -27.472135 -58.912748 -27.472039
Balet Roger	Chaco	San Fernando	Resistencia	-58.963330 -27.479216, -58.965789 -27.476894 -58.963662 -27.478871, -58.963330 -27.479216 -58.963874 -27.478872, -58.965174 -27.477825 -58.965997 -27.477095, -58.965001 -27.477586 -58.964328 -



Handwritten signature and initials.



H. Cámara de Diputados de la Nación

Presidencia  
1919 y 3240-D-18  
OD 215  
211

Integración	Chaco	San Fernando	Resistencia	-58.992023 -27.396857 -58.991332 -27.396227 -58.992868 -27.396127 -58.992171 27.395513 -58.991332 -27.396227
Barrio Santa Bárbara 1	Chaco	San Fernando	Fontana	-59.016091 -27.424757 -59.016091 -27.424757 -59.017098 -27.423876 -59.015613 27.422590 -59.014623 -27.423315
Villa San Isidro 2	Chaco	San Fernando	Barranquera S	-58.935448 -27.470387 -58.935651 -27.470558 -58.935936 -27.470520 -58.936193 27.470520 -58.937540 -27.471839 58.937883 -27.471553 -58.936660 -27.470458 -58.935968 -27.469901 -58.935448
Niño Jesús	Chaco	San Fernando	Resistencia	-59.022204 -27.459054 -59.022913 -27.459546 -59.021353 -27.461071 -59.020607 27.460513 -59.021353 -27.461071 59.020654 -27.460395 -59.020806 -27.460666
Veintiocho de Noviembre	Chaco	San Fernando	Resistencia	-59.019998 -27.464335 -59.020833 -27.465026 -59.019990 -27.464373 -59.021385 27.464491 -59.019998 -27.464335 59.020718 -27.465023 -59.021384 -27.464545
Villa Facundo 3	Chaco	San Fernando	Resistencia	-59.009894 -27.479814 -59.010312 -27.479454 -59.009470 -27.478795 -59.009894 27.479814 -59.009101 -27.479126
Villa Don Andrés 2	Chaco	San Fernando	Resistencia	-59.000200 -27.487067 -59.001004 -27.487768 -59.001024 -27.487814 -59.001421 27.487424 -59.000200 -27.487067 59.001752 -27.488437 -59.002599 -27.487692 -59.000612 -27.488706 -59.001879
Cartas	Corrientes	San Cosme	Santa Ana De Los Guácaras	-58.650205 -27.454287 -58.651220 -27.454199 -58.651070 -27.453006 -58.650842 27.451873 -58.649825 -27.451936 58.649898 -27.452547 -58.650179 -27.452554 -58.650271 -27.453236 -58.650217 27.454002 -58.650092 -27.454086
Detrás del Inta	Corrientes	Capital	Laguna Brava	-58.760252 -27.492880 -58.759035 -27.493080 -58.759537 -27.495261 -58.759238 27.495408 -58.759159 -27.495682 58.758892 -27.495717 -58.758873 -27.496220 -58.759799 -27.495924 -58.760859 27.495923 -58.760929 -27.495665 58.761937 -27.495349 -58.761930 -27.495089 -58.763026 -27.494913 -58.762579 27.492582 -58.761519 -27.492680
Bajo Caridi	Corrientes	Capital	Corrientes	-58.852586 -27.482046 -58.853860 -27.481863 -58.853859 -27.481640 -58.852797 27.481365 -58.852670 -27.481368 58.852640 -27.481291 -58.852498 -27.481316 -58.852559 -27.481499 -58.852500
Barrio Esperanza	Corrientes	Capital	Corrientes	-58.790263 -27.547328 -58.787280 -27.539910 -58.783801 -27.544740 -58.787314 27.545056 -58.784000 -27.545236 58.784664 -27.549473 -58.786650 -27.549358 -58.787154 -27.547038 -58.791948 27.547137 -58.791769 -27.547244 58.784893 -27.541548 -58.784574 -27.548882 -58.786842 -27.549044 -58.790047 27.541758 -58.787649 -27.548969 58.790801 -27.547392 -58.789210 -27.543436 -58.787676 -27.545026 -58.785265 27.542851 -58.783677 -27.542653 58.787566 -27.541468 -58.790038 -27.543573 -58.790595 -27.546186 -58.790938 27.547659 -58.785711 -27.549821 58.783969 -27.546487 -58.789657 -27.544855 -58.788177 -27.545965 -58.790378 27.548372 -58.789957 -27.546083 58.786941 -27.548989 -58.789208 -27.544663 -58.787067 -27.548011 -58.784034 27.545656 -58.789869 -27.543194 58.791418 -27.547466 -58.791234 -27.546334 -58.790306 -27.547358 -58.784741 27.542727 -58.785122 -27.539843
Los Astilleros	Corrientes	Capital	Corrientes	-58.854126 -27.491177 -58.854080 -27.490324 -58.852931 -27.490533 -58.852806 27.490585 -58.851575 -27.490836 58.854126 -27.491177 -58.851520 -27.491399



+ EL

x



H. Cámara de Diputados de la Nación

Presidencia

1919 y 3240-D-18

OD 215

212

Barrío-Bañado Norte	Corrientes	Capital	Corrientes	-58.817120 -27.458669 , -58.816926 -27.457048 -58.816654 -27.456974 , -58.816279 27.456814 -58.815927 -27.456833 58.815702 -27.457115 , -58.815035 -27.457549 -58.815860 -27.457864 , -58.815762 27.458155 -58.815782 -27.458162 58.815500 -27.458540 , -58.815203 -27.458849 -58.814999 -27.450998 , -58.815145 27.459211 -58.815379 -27.459153 58.816034 -27.458821 , -58.816164 -27.458706 -58.816508 -27.458598 , -58.816670 27.458671 -58.816783 -27.459089 58.817049 -27.459480 , -58.817185 -27.460311 -58.816634 -27.460389 , -58.816749 27.461226 -58.817324 -27.461162 58.817446 -27.461306 , -58.817571 -27.461702
Patono.2	Corrientes	Capital	Corrientes	-58.843510 -27.500784 , -58.843545 -27.501334 -58.843900 -27.501484 , -58.843963 27.501484 -58.843056 -27.502217 58.845880 -27.501462 , -58.846877 -27.500933 -58.847347 -27.500503 , -58.847494 27.500218 -58.845726 -27.499896 58.844657 -27.498498 , -58.844554 -27.498525 -58.844621 -27.499233 , -58.844702 27.499932 -58.844716 -27.500210 58.844705 -27.500207 , -58.844817 -27.500471
Barrío Virgen de Los Dolores	Corrientes	Capital	Corrientes	-58.854820 -27.488918 , -58.854428 -27.488987 -58.853312 -27.489170 , -58.851645 27.489400 -58.851589 -27.490756 58.854361 -27.490204 , -58.854427 -27.490239 -58.854724 -27.490214 , -58.854784 27.490113 -58.855367 -27.489505 58.855797 -27.486804 , -58.855663 -27.488742 -58.855971 -27.488202 , -58.856127 27.487968 -58.856143 -27.487733
Las del Monte	Corrientes	Capital	Corrientes	-58.846314 -27.496630 , -58.845956 -27.494112 -58.845732 -27.492533 , -58.844076 27.493723 -58.845702 -27.499732 58.846133 -27.499869 , -58.846895 -27.499585 -58.845455 -27.498216 , -58.845295 27.497183 -58.845749 -27.496784 58.843936 -27.492814 , -58.844767 -27.497421 -58.846314 -27.496630 , -58.846607 27.498209 -58.844640 -27.498424
Barrío Seminario A.	Corrientes	Capital	Corrientes	-58.811932 -27.461321 , -58.812020 -27.461646 -58.812204 -27.461578 , -58.812144 27.461059 -58.812059 -27.460761 58.811843 -27.460824 , -58.811899 -27.461051 -58.811125 -27.461219 , -58.811023 27.461233 -58.810898 -27.461234 58.810107 -27.461372 , -58.810128 -27.461463 -58.811932 -27.461321 , -58.810102
Barrío Itatí	Corrientes	Capital	Corrientes	-58.810081 -27.461520 , -58.810015 -27.461163 -58.809762 -27.461170 , -58.809725 27.461095 -58.809561 -27.461096 58.809500 -27.461040 , -58.808808 -27.461574 -58.808893 -27.461856 , -58.808958 27.461896 -58.810119 -27.461948 58.810031 -27.461546 , -58.810081 -27.461520
Barrío Molina Punta	Corrientes	Capital	Corrientes	-58.784717 -27.451217 , -58.785909 -27.451475 -58.788226 -27.446561 , -58.788045 27.447450 -58.786565 -27.451678 58.784563 -27.447235 , -58.784471 -27.447421 -58.784029 -27.447105 , -58.782734 27.446748 -58.785576 -27.444581 58.786801 -27.444492 , -58.787295 -27.444459 -58.783739 -27.444209 , -58.787861 27.444476 -58.785741 -27.447563 58.784099 -27.447106 , -58.785706 -27.451411 -58.786374 -27.451792 , -58.787986 27.449167 -58.785815 -27.451767 58.788129 -27.449603 , -58.788710 -27.450266 58.787159 -27.451688 , -58.785678
Barrío Ponce	Corrientes	Capital	Corrientes	-58.767345 -27.488764 , -58.767563 -27.490380 -58.769152 -27.490202 , -58.768892 27.488542 -58.767345 -27.488764



Handwritten signature and scribbles.



H. Cámara de Diputados de la Nación

Presidencia  
1919 y 3240-D-18  
OD 215  
213

Punta Taitalo	Corrientes	Capital	Corrientes	-58.779038 -27.443278, -58.779789 -27.440421 -58.780701 -27.440663, -58.781381 27.438747, -58.780038 -27.438366 58.780186 -27.438006, -58.779660 -27.437829 -58.779993 -27.437074, -58.780433 27.436251, -58.780132 -27.434251 58.779441 -27.433000, -58.779402 -27.432551 -58.779170 -27.431849, -58.778724 27.431748, -58.778507 -27.431716 58.777085 -27.430975, -58.775948 -27.430385 -58.775261 -27.429985, -58.774433 27.429600, -58.774237 -27.429842 58.772038 -27.432760, -58.774194 -27.434050 -58.774210 -27.436117, -58.774286 27.436378, -58.774854 -27.437293 58.776337 -27.439601, -58.776669 -27.440032 -58.776986 -27.441190, -58.776641 27.441120, -58.776720 -27.441114
Río Paraná	Corrientes	Capital	Corrientes	-58.836360 -27.511868, -58.831795 -27.510053 -58.830902 -27.509989, -58.830849 27.510602, -58.829156 -27.510479 58.829086 -27.511764, -58.828421 -27.511703 -58.828044 -27.512939, -58.827727 27.514004, -58.820465 -27.514100 58.820426 -27.514106, -58.820514 -27.515224 -58.822814 -27.515449, -58.824394 27.516789, -58.827340 -27.516008 58.831892 -27.516373, -58.832329 -27.516590 -58.832634 -27.516942, -58.833251 27.517041, -58.833682 -27.515810
Lomas del Mirador	Corrientes	Capital	Corrientes	-58.790545 -27.459820, -58.794007 -27.457169 -58.793591 -27.456617, -58.793385 27.456702, -58.790304 -27.452279 58.790156 -27.451833, -58.790685 -27.451224 -58.790253 -27.450779, -58.789644 27.451229, -58.788898 -27.450249 58.788318 -27.450656, -58.787702 -27.451230 -58.787315 -27.451690, -58.786918 27.451727, -58.786910 -27.451968 58.786098 -27.453184, -58.786238 -27.453291 -58.786236 -27.453256, -58.786246
La Calle Trento	Corrientes	Capital	Corrientes	-58.782012 -27.500765, -58.782769 -27.498615 -58.782747 -27.498386, -58.781353 27.498191, -58.780147 -27.500988 58.781805 -27.499598, -58.782046 -27.499577 -58.782068 -27.499510, -58.782287 27.498736, -58.782705 -27.498644 58.782047 -27.499076, -58.782747 -27.498386 -58.780031 -27.500927, -58.782262
Costa Esperanza	Corrientes	Capital	Corrientes	-58.789397 -27.501504, -58.790134 -27.501336 -58.790605 -27.501045, -58.791041 27.500685, -58.788538 -27.502534 58.788527 -27.501970, -58.789422 -27.501912 -58.786624 -27.502571, -58.786627 27.502665, -58.786584 -27.500093 58.786701 -27.501166, -58.786671 -27.501636 -58.786760 -27.501091, -58.786687 27.501130, -58.787544 -27.499945 58.790785 -27.499854, -58.787869 -27.500174
Barrlo Serantes	Corrientes	Capital	Corrientes	-58.801608 -27.502118, -58.797533 -27.502526 -58.798755 -27.503018, -58.800316 27.503095, -58.800932 -27.502147 58.800771 -27.500875, -58.800771 -27.500875 -58.798291 -27.501829, -58.799640 27.504711, -58.801698 -27.502847 58.799480 -27.503134, -58.799017 -27.504751 -58.797616 -27.503649, -58.797418 27.501473, -58.798896 -27.503547 58.797466 -27.501917, -58.798321 -27.501748
La Chola	Corrientes	Capital	Corrientes	-58.831459 -27.501874, -58.831353 -27.501163 -58.831186 -27.500161, -58.830943 27.498582, -58.828034 -27.498984 58.828374 -27.501137, -58.828638 -27.502071 -58.830818 -27.501756, -58.831459
Patono 1	Corrientes	Capital	Corrientes	-58.841725 -27.500784, -58.841577 -27.499632 -58.841587 -27.499415, -58.841513 27.499038, -58.841326 -27.496917 58.842456 -27.496736, -58.842073 -27.494304 -58.844053 -27.494161, -58.844219 27.495578, -58.844512 -27.498389 58.844603 -27.499226, -58.844680 -27.499890 -58.844688 -27.500187, -58.844769 27.500318, -58.844170 -27.500707



*EL*  
*[Firma manuscrita]*



H. Cámara de Diputados de la Nación

Presidencia  
1919 y 3240-D-18  
OD 215  
214

Barrio	Corrientes	Capital	Corrientes	Corrientes
Villa Eragla				-58.782628 -27.478322, -58.782007 -27.476689 -58.780660 -27.478471, -58.778115 - 27.479098, -58.773536 -27.479719 58.770026 -27.480309, -58.770042 -27.480716 -58.773231, -27.480248, -58.776637 - 27.479663, -58.778470 -27.479413
Paloma de La Paz				-58.812565 -27.493788, -58.812564 -27.496157 -58.808717 -27.493049, -58.809533 - 27.494402, -58.810001 -27.496466 58.811290 -27.494639, -58.812102 -27.496267 -58.812162 -27.493849, -58.808252 - 27.495807, -58.812365 -27.492774 58.809450 -27.494437, -58.807789 -27.493217 -58.808146 -27.494632, -58.809117 - 27.493054, -58.811290 -27.494639 58.810048 -27.494424, -58.811220 -27.492796 -58.810206 -27.495245, -58.811128 - 27.494116, -58.807955 -27.493842 58.807916 -27.493680, -58.810297 -27.494337 -58.808981 -27.494478, -58.811735 - 27.496204, -58.808006 -27.494735
Barrio San Antonio Este				-58.805000 -27.506174, -58.804822 -27.505940 -58.803686 -27.506550, -58.803701 - 27.506748, -58.803141 -27.506631 58.802016 -27.506930, -58.802113 -27.507470 -58.800541 -27.508224, -58.800710 - 27.508515, -58.802690 -27.507562
El Cocal				-58.808203 -27.508835, -58.808420 -27.506515 -58.808370 -27.506455, -58.808363 - 27.505989, -58.806257 -27.506064 58.806244 -27.507143, -58.806367 -27.508136 -58.806364 -27.508999, -58.806196 - 27.509962, -58.807157 -27.509923 58.807344 -27.508837, -58.808203 -27.508835
Barrio Quilmes				-58.847808 -27.493081, -58.845879 -27.494407 -58.846393 -27.496690, -58.845768 - 27.496808, -58.845325 -27.497208 58.845478 -27.498194, -58.846635 -27.498258 -58.846991 -27.499750, -58.848343 - 27.499574, -58.849300 -27.498728 58.850384 -27.498083, -58.851058 -27.497516 -58.850915 -27.497474, -58.850308 - 27.497541, -58.850043 -27.497559
Barrio Ongay				-58.808670 -27.497430, -58.808833 -27.497942 -58.809038 -27.498561, -58.809247 - 27.499333, -58.809765 -27.499223 58.810250 -27.499115, -58.811358 -27.498971 -58.811704 -27.498879, -58.811903 - 27.498748, -58.812758 -27.497714 58.812591 -27.496222, -58.808007 -27.497168 -58.807971 -27.496736, -58.808670 - 58.808041 -27.494224, -58.807958 -27.493895 -58.808951 -27.498387, -58.808284 - 27.499492, -58.806761 -27.498164 58.807155 -27.497151, -58.806298 -27.496533 -58.805885 -27.495446, -58.805795 - 27.495168, -58.805608 -27.494688 58.805215 -27.493998, -58.805499 -27.493848 -58.805845 -27.493646, -58.807787 - 27.493235, -58.807989 -27.494019 58.808098 -27.494513, -58.808117 -27.494660 -58.807379 -27.494796, -58.807152 - 27.496893, -58.807434 -27.498075 58.808117 -27.498005, -58.807862 -27.496752 -58.806237 -27.493541, -58.806529 - 27.497301, -58.807373 -27.498070
San Jorge				-58.798313 -27.498350, -58.800463 -27.496942 -58.797760 -27.497621, -58.800364 - 27.497202, -58.798752 -27.499337 58.799183 -27.498856, -58.800298 -27.496319 -58.800461 -27.496721, -58.798593 - 27.497338, -58.800463 -27.496942 58.794988 -27.500135, -58.794698 -27.499283 -58.795352 -27.498440, -58.795689 -



24

[Firma manuscrita]





H. Cámara de Diputados de la Nación

Presidencia  
1919 y 3240-D-18  
OD 215  
215

La Tosquera	Corrientes	Capital	Corrientes	-58.828149 -27.530267 -58.830594 -27.533181 -58.828373 -27.532582 -58.827431 - 27.526948 -58.826578 -27.518955 - 58.826562 -27.516910 -58.827416 -27.516024 -58.829361 -27.516172 -58.832590 - 27.519485 -58.830408 -27.528825 - 58.828125 -27.527140 -58.831023 -27.516311 -58.827831 -27.528501 -58.827652 - 27.528406 -58.831256 -27.536939 - 58.829803 -27.537161 -58.828866 -27.535943 -58.828995 -27.535820 -58.829046 - 27.536206 -58.830751 -27.534925 - 58.831720 -27.536637 -58.828931 -27.535536 -58.828771 -27.535317 -58.830927 - 27.535495 -58.828789 -27.534457 - 58.828763 -27.533865 -58.828897 -27.533572 -58.828400 -27.516102 -58.828708 - 27.533289 -58.828127 -27.533225 - 58.828621 -27.532938 -58.830618 -27.532956 -58.830674 -27.534394 -58.833481 - 27.517176 -58.831176 -27.521479 - 58.830327 -27.529403 -58.830513 -27.516275 -58.830300 -27.530484 -58.830438 - 27.532315 -58.830849 -27.522435 - 58.831251 -27.527076 -58.833182 -27.517045 -58.832866 -27.517074 -58.832669 - 27.517017 -58.832659 -27.516995 - 58.829508 -27.516192 -58.828006 -27.527675 -58.823903 -27.523642 -58.832428 - 27.516743 -58.823602 -27.521945 - 58.831773 -27.516384 -58.832152 -27.516535 -58.823312 -27.520544 -58.825789 - 27.520200 -58.825634 -27.519112 - 58.832479 -27.516846 -58.824633 -27.524397
La Olla	Corrientes	Capital	Corrientes	-58.805750 -27.495191 -58.805602 -27.494770 -58.805123 -27.493964 -58.802710 - 27.495114 -58.802843 -27.495314 - 58.802944 -27.495439 -58.803235 -27.495902 -58.802349 -27.496389 -58.802948 - 27.495468 -58.802710 -27.495122 - 58.801253 -27.495753 -58.800622 -27.496713 -58.800632 -27.496909 -58.800576 - 27.497100 -58.797518 -27.501423 - 58.800253 -27.500922 -58.802556 -27.500477 -58.807225 -27.499706 -58.806419 - 27.497175 -58.806332 -27.496892 - 58.808321 -27.498958 -58.808537 -27.498462 -58.847118 -27.486532 -58.847259 -27.487527 -58.848051 -27.487411 -58.848101 - 27.487307 -58.848175 -27.487240 - 58.848629 -27.487190 -58.848621 -27.486961 -58.848661 -27.486665 -58.847947 - 27.486371 -58.847792 -27.486328 - 58.847751 -27.486443 -58.847713 -27.486428 -58.847567 -27.486441 -58.847118 -
Galván III	Corrientes	Capital	Corrientes	-58.843140 -27.504606 -58.843444 -27.504710 -58.843487 -27.504810 -58.843909 - 27.504565 -58.844078 -27.504182 - 58.844157 -27.503616 -58.843436 -27.502489 -58.842882 -27.502222 -58.842862 - 27.501740 -58.843321 -27.501312 - 58.842227 -27.501822 -58.842367 -27.502424 -58.841975 -27.502848 -58.842185 - 27.503031 -58.842298 -27.503258 - 58.842393 -27.503288 -58.842955 -27.503901 -58.843140 -27.504606 -58.842021 - 27.502239 -58.842137 -27.501355 -
Santa Marta	Corrientes	Capital	Corrientes	-58.808146 -27.464014 -58.808629 -27.463803 -58.807609 -27.461911 -58.806277 - 27.463012 -58.806270 -27.461389 - 58.806227 -27.462856 -58.809225 -27.463745 -58.808953 -27.462090 -58.808927 - 27.461886 -58.808868 -27.461851 - 58.808133 -27.461570 -58.807999 -27.461773 -58.807724 -27.461980 -58.807444 - 27.461629 -58.807268 -27.461361 - 58.806433 -27.461427 -58.805942 -27.461547 -58.805666 -27.461943 -58.805402 - 27.462159 -58.805251 -27.462611 - 58.805268 -27.462668 -58.805449 -27.462849 -58.806108 -27.462772 -58.806437 - 27.463590 -58.806655 -27.464053 - 58.807597 -27.464150 -58.808441 -27.463908 -58.808812 -27.463798 -58.807358 - 27.463340 -58.807163 -27.461476 -
Barrío Quinta Ferr	Corrientes	Capital	Corrientes	-58.808146 -27.464014 -58.808629 -27.463803 -58.807609 -27.461911 -58.806277 - 27.463012 -58.806270 -27.461389 - 58.806227 -27.462856 -58.809225 -27.463745 -58.808953 -27.462090 -58.808927 - 27.461886 -58.808868 -27.461851 - 58.808133 -27.461570 -58.807999 -27.461773 -58.807724 -27.461980 -58.807444 - 27.461629 -58.807268 -27.461361 - 58.806433 -27.461427 -58.805942 -27.461547 -58.805666 -27.461943 -58.805402 - 27.462159 -58.805251 -27.462611 - 58.805268 -27.462668 -58.805449 -27.462849 -58.806108 -27.462772 -58.806437 - 27.463590 -58.806655 -27.464053 - 58.807597 -27.464150 -58.808441 -27.463908 -58.808812 -27.463798 -58.807358 - 27.463340 -58.807163 -27.461476 -



ES



H. Cámara de Diputados de la Nación

Presidencia  
1919 y 3240-D-18  
OD 215  
216

Barrío Canal 13	Corrientes	Capital	Corrientes	-58.794751 -27.460207, -58.795618 -27.460146 -58.795716 -27.460033, -58.796518 - 27.460085, -58.797529 -27.460401 58.797732 -27.459922, -58.797835 -27.459894 -58.797846 -27.458807, -58.794606 27.457713, -58.794604 -27.458423
Barrío Sol de Mayo	Corrientes	Capital	Corrientes	-58.805079 -27.463097, -58.805576 -27.461983 -58.801737 -27.465481, -58.804099 27.463497, -58.804986 -27.463132 58.805272 -27.462804, -58.805386 -27.462155 -58.803096 -27.461309, -58.802991 27.461348, -58.802008 -27.460963 58.801493 -27.460731, -58.800649 -27.460689 -58.801258 -27.462200, -58.801252 27.462239, -58.801279 -27.462249 58.801143 -27.462830, -58.802776 -27.463031 -58.802843 -27.463134, -58.803618 27.463205, -58.803501 -27.464761 58.802568 -27.464698, -58.801854 -27.464668 -58.803242 -27.466291, -58.803715 27.466169, -58.803875 -27.465091 58.804325 -27.464968, -58.804810 -27.465161 -58.804099 -27.463497, -58.800508 -58.803447, -58.803446 -27.466531
Barrío Cichero	Corrientes	Capital	Corrientes	-58.820674 -27.455761, -58.821051 -27.456630 -58.821048 -27.456756, -58.820737 27.456729, -58.820757 -27.456773 58.819659 -27.456771, -58.819671 -27.456759 -58.820014 -27.456062, -58.819966 27.456107, -58.819887 -27.456155 58.819689 -27.456287, -58.819505 -27.456344 -58.819536 -27.456769, -58.820519 27.455722, -58.820210 -27.455995
Barrío Ponce	Corrientes	Capital	Corrientes	-58.768706 -27.494548, -58.769749 -27.494416 -58.768808 -27.495366, -58.769891 27.495197, -58.769749 -27.494416
Arazaty	Corrientes	Capital	Corrientes	-58.851053 -27.476353, -58.851335 -27.478745 -58.849854 -27.476548, -58.849854 27.476548, -58.850151 -27.478919
Barrío Antonio Oeste	Corrientes	Capital	Corrientes	-58.821049 -27.505430, -58.821306 -27.504983 -58.820994 -27.505234, -58.821050 27.505238, -58.821308 -27.504600 58.821000 -27.504982, -58.822313 -27.505444 -58.822290 -27.504604, -58.822313
Barrío San Roque Oeste	Corrientes	Capital	Corrientes	-58.815777 -27.510957, -58.815865 -27.510368 -58.814269 -27.510196, -58.814178 27.510859, -58.814846 -27.510916 58.814879 -27.510881, -58.815777 -27.510957
Doctor Montaña	Corrientes	Capital	Corrientes	-58.784796 -27.524600, -58.787369 -27.524835 -58.788034 -27.518077, -58.787968 27.518039, -58.787968 -27.518039 58.784372 -27.521019, -58.784072 -27.522825
Pirayul 1	Corrientes	Capital	Corrientes	-58.781102 -27.519824, -58.785817 -27.512003 -58.785419 -27.512146, -58.786317 27.512922, -58.787132 -27.513963 58.788039 -27.516455, -58.782920 -27.520578 -58.782710 -27.521596, -58.788200 27.516317, -58.787784 -27.515406 58.780655 -27.519991, -58.784445 -27.513048 -58.781407 -27.520382, -58.787583 27.514884, -58.780379 -27.519522 58.787711 -27.514893, -58.786492 -27.512810 -58.784557 -27.516402, -58.781802 27.520283, -58.788254 -27.516214 58.788772 -27.517346, -58.782153 -27.520870 -58.783132 -27.521037, -58.788205 27.516802, -58.783826 -27.512363 58.784546 -27.516212, -58.784407 -27.516597 -58.783404 -27.514338, -58.779567 27.519943, -58.787022 -27.514106 58.784770 -27.511887, -58.783613 -27.512482 -58.785102 -27.511695, -58.784688 -58.784688 -27.511695, -58.784688
Tutuca	Corrientes	Capital	Corrientes	-58.774521 -27.503353, -58.774145 -27.504183 -58.775228 -27.503594, -58.775073 27.504519, -58.775073 -27.504519
Piragline Niveyro	Corrientes	Capital	Corrientes	-58.772448 -27.449823, -58.767774 -27.455530 -58.767816 -27.456183, -58.771123 27.451345, -58.773082 -27.450106 58.770195 -27.456383, -58.772362 -27.451711 -58.770425 -27.454568, -58.771157 27.453598, -58.771538 -27.453831



*EL*

*[Firma manuscrita]*



H. Cámara de Diputados de la Nación

Presidencia  
1919 y 3240-D-18  
OD 215  
217

Barrio Santa Margarita	Corrientes	Capital	Riachuelo	-58.761596 -27.535502, -58.759761 -27.538718 -58.761650 -27.539688, -58.762465 -27.538623 -58.759429 -27.538813 58.762304 -27.539479, -58.761810 -27.536853 -58.759364 -27.538613, -58.760705 -27.537738 -58.760995 -27.538404 58.761596 -27.531640, -58.759697 -27.537909 -58.763211 -27.530847, -58.761167 -27.532011 -58.762594 -27.535350 58.762207 -27.533153, -58.761553 -27.538965 -58.763903 -27.538547, -58.764321 -27.537900 -58.765104 -27.536111 58.764611 -27.536226, -58.764257 -27.530670 -58.763211 -27.530847, -58.758608 -27.538291 -58.758518 -27.537239 58.759484 -27.537101, -58.759622 -27.538490 -58.759564 -27.537786, -58.758583 -27.537970 -58.758517 -27.537339 -58.745843 -27.543760, -58.745178 -27.538889 -58.745843 -27.543760, -58.744648 -27.543886 -58.743925 -27.539334
Cañada Quiroz	Corrientes	Capital	Riachuelo	-58.834931 -27.510413, -58.834262 -27.510018 -58.835963 -27.502690, -58.836036 -27.505322 -58.839267 -27.506999 58.835598 -27.506897, -58.839994 -27.505352 -58.839151 -27.505156, -58.839358 -27.504643 -58.839400 -27.503081 58.839398 -27.502416, -58.839302 -27.500127 -58.838611 -27.499949, -58.838315 -27.500001 -58.837999 -27.500077 58.837854 -27.500056, -58.836519 -27.500262 -58.836397 -27.501056, -58.836104 -27.502283 -58.835985 -27.502010 58.835961 -27.502933, -58.836144 -27.504545 -58.836079 -27.504712, -58.836027 -27.504903 -58.835801 -27.505918 58.835730 -27.506311, -58.835601 -27.506709 -58.835462 -27.507232, -58.833377 -27.507696 -58.833846 -27.507884 58.833032 -27.508017, -58.834185 -27.509571 -58.834232 -27.510464, -58.834816 -27.510697 -58.836832 -27.508557 58.837118 -27.508388, -58.838758 -27.507331
Mendoza Al Sur	Corrientes	Capital	Corrientes	-58.808520 -27.491693, -58.808845 -27.493012 -58.811155 -27.492756, -58.812119 -27.491797 -58.811874 -27.490582 58.810689 -27.490722, -58.808520 -27.491693 -58.811013 -27.491897, -58.810828 -58.783664 -27.497456, -58.783706 -27.498251 -58.781720 -27.497588, -58.781423 -27.498169 -58.782358 -27.498382 58.783627 -27.497606, -58.783554 -27.496695 -58.781829 -27.496979, -58.781829 -58.741563 -27.565327, -58.739981 -27.565202 -58.738794 -27.567257, -58.739098 -27.568655 -58.738756 -27.570189 58.741694 -27.570046, -58.742191 -27.568097 -58.742879 -27.565248, -58.741584 -27.563983 -58.740884 -27.563593 58.740298 -27.564428, -58.738879 -27.569079 -58.785369 -27.453577, -58.785048 -27.455249 -58.785238 -27.454868, -58.783980 -27.457201 -58.783296 -27.456352 58.782420 -27.458357, -58.783515 -27.455597 -58.783053 -27.456316, -58.782736 -27.457369 -58.782754 -27.457433 58.782610 -27.458452, -58.782921 -27.458026 -58.783408 -27.457286, -58.784774 -27.456299 -58.784790 -27.456063 58.784967 -27.456002, -58.785085 -27.455676 -58.785092 -27.455486, -58.785002 -27.455379 -58.785225 -27.455180 58.785746 -27.454761, -58.785945 -27.453663 -58.785676 -27.453731, -58.784164 -27.454006 -58.784015 -27.454402
Barrio Loma Linda	Corrientes	Capital	Corrientes	-58.808520 -27.491693, -58.808845 -27.493012 -58.811155 -27.492756, -58.812119 -27.491797 -58.811874 -27.490582 58.810689 -27.490722, -58.808520 -27.491693 -58.811013 -27.491897, -58.810828 -58.783664 -27.497456, -58.783706 -27.498251 -58.781720 -27.497588, -58.781423 -27.498169 -58.782358 -27.498382 58.783627 -27.497606, -58.783554 -27.496695 -58.781829 -27.496979, -58.781829 -58.741563 -27.565327, -58.739981 -27.565202 -58.738794 -27.567257, -58.739098 -27.568655 -58.738756 -27.570189 58.741694 -27.570046, -58.742191 -27.568097 -58.742879 -27.565248, -58.741584 -27.563983 -58.740884 -27.563593 58.740298 -27.564428, -58.738879 -27.569079 -58.785369 -27.453577, -58.785048 -27.455249 -58.785238 -27.454868, -58.783980 -27.457201 -58.783296 -27.456352 58.782420 -27.458357, -58.783515 -27.455597 -58.783053 -27.456316, -58.782736 -27.457369 -58.782754 -27.457433 58.782610 -27.458452, -58.782921 -27.458026 -58.783408 -27.457286, -58.784774 -27.456299 -58.784790 -27.456063 58.784967 -27.456002, -58.785085 -27.455676 -58.785092 -27.455486, -58.785002 -27.455379 -58.785225 -27.455180 58.785746 -27.454761, -58.785945 -27.453663 -58.785676 -27.453731, -58.784164 -27.454006 -58.784015 -27.454402
Loma 2	Corrientes	Capital	Corrientes	-58.808520 -27.491693, -58.808845 -27.493012 -58.811155 -27.492756, -58.812119 -27.491797 -58.811874 -27.490582 58.810689 -27.490722, -58.808520 -27.491693 -58.811013 -27.491897, -58.810828 -58.783664 -27.497456, -58.783706 -27.498251 -58.781720 -27.497588, -58.781423 -27.498169 -58.782358 -27.498382 58.783627 -27.497606, -58.783554 -27.496695 -58.781829 -27.496979, -58.781829 -58.741563 -27.565327, -58.739981 -27.565202 -58.738794 -27.567257, -58.739098 -27.568655 -58.738756 -27.570189 58.741694 -27.570046, -58.742191 -27.568097 -58.742879 -27.565248, -58.741584 -27.563983 -58.740884 -27.563593 58.740298 -27.564428, -58.738879 -27.569079 -58.785369 -27.453577, -58.785048 -27.455249 -58.785238 -27.454868, -58.783980 -27.457201 -58.783296 -27.456352 58.782420 -27.458357, -58.783515 -27.455597 -58.783053 -27.456316, -58.782736 -27.457369 -58.782754 -27.457433 58.782610 -27.458452, -58.782921 -27.458026 -58.783408 -27.457286, -58.784774 -27.456299 -58.784790 -27.456063 58.784967 -27.456002, -58.785085 -27.455676 -58.785092 -27.455486, -58.785002 -27.455379 -58.785225 -27.455180 58.785746 -27.454761, -58.785945 -27.453663 -58.785676 -27.453731, -58.784164 -27.454006 -58.784015 -27.454402
Rincón Roa	Corrientes	Capital	Riachuelo	-58.741563 -27.565327, -58.739981 -27.565202 -58.738794 -27.567257, -58.739098 -27.568655 -58.738756 -27.570189 58.741694 -27.570046, -58.742191 -27.568097 -58.742879 -27.565248, -58.741584 -27.563983 -58.740884 -27.563593 58.740298 -27.564428, -58.738879 -27.569079 -58.785369 -27.453577, -58.785048 -27.455249 -58.785238 -27.454868, -58.783980 -27.457201 -58.783296 -27.456352 58.782420 -27.458357, -58.783515 -27.455597 -58.783053 -27.456316, -58.782736 -27.457369 -58.782754 -27.457433 58.782610 -27.458452, -58.782921 -27.458026 -58.783408 -27.457286, -58.784774 -27.456299 -58.784790 -27.456063 58.784967 -27.456002, -58.785085 -27.455676 -58.785092 -27.455486, -58.785002 -27.455379 -58.785225 -27.455180 58.785746 -27.454761, -58.785945 -27.453663 -58.785676 -27.453731, -58.784164 -27.454006 -58.784015 -27.454402
Barrio Jardín	Corrientes	Capital	Corrientes	-58.785369 -27.453577, -58.785048 -27.455249 -58.785238 -27.454868, -58.783980 -27.457201 -58.783296 -27.456352 58.782420 -27.458357, -58.783515 -27.455597 -58.783053 -27.456316, -58.782736 -27.457369 -58.782754 -27.457433 58.782610 -27.458452, -58.782921 -27.458026 -58.783408 -27.457286, -58.784774 -27.456299 -58.784790 -27.456063 58.784967 -27.456002, -58.785085 -27.455676 -58.785092 -27.455486, -58.785002 -27.455379 -58.785225 -27.455180 58.785746 -27.454761, -58.785945 -27.453663 -58.785676 -27.453731, -58.784164 -27.454006 -58.784015 -27.454402
Barrio Anahí	Corrientes	Capital	Corrientes	-58.799672 -27.460687, -58.797916 -27.459240 -58.800671 -27.459313, -58.800409 -27.460665 -58.801128 -27.459435 58.801005 -27.459282, -58.799616 -27.459360 -58.798956 -27.459388, -58.798481 -27.459295 -58.797951 -27.460503 58.800409 -27.460665, -58.800432 -27.459223



EL  
[Firma manuscrita]



H. Cámara de Diputados de la Nación

Presidencia  
1919 y 3240-D-18  
OD 215  
218

Libertad	Corrientes	Capital	Corrientes	-58.823711 -27.477116 , -58.823556 -27.475696 -58.824764 -27.475593 , -58.824831 - 27.475622 , -58.824978 , -27.476943 , 58.823556 -27.475696 , -58.824947 -27.476985
Barrio Ciudades Correntinas	Corrientes	Capital	Corrientes	-58.776904 -27.508714 , -58.777368 -27.507615 -58.776225 -27.507225 , -58.775859 - 27.508017 , -58.777368 -27.507615
Bajo Galván	Corrientes	Capital	Corrientes	-58.853058 -27.483184 , -58.854540 -27.483842 -58.854402 -27.483347 , -58.854376 - 27.483034 , -58.854308 -27.482843 58.852808 -27.482701 , -58.852775 -27.482897 -58.852827 -27.482999 , -58.853245 - 27.483439 , -58.853592 -27.484046 58.854540 -27.483842 , -58.854252 -27.482487
Barrio Popular	Corrientes	Capital	Corrientes	-58.795776 -27.468632 , -58.795758 -27.468415 -58.795527 -27.468377 , -58.795491 - 27.468437 , -58.795252 -27.468404 58.795251 -27.468593 , -58.794897 -27.468524 -58.794967 -27.469257 , -58.793737 - 27.469400 , -58.793899 -27.470618 58.793944 -27.470676 , -58.794011 -27.471143 -58.792754 -27.471308 , -58.792793 - 27.471489 , -58.793991 -27.471337 58.793991 -27.471197 , -58.796091 -27.470911
Pirayui 2	Corrientes	Capital	Corrientes	-58.780852 -27.510155 , -58.780755 -27.509814 -58.789663 -27.514979 , -58.788252 - 27.515304 , -58.786758 -27.512611 58.782929 -27.510075 , -58.780610 -27.508958 -58.778984 -27.509203 , -58.779156 - 27.510016 , -58.780820 -27.510177 58.781651 -27.510180 , -58.782240 -27.510083 -58.782540 -27.510123 , -58.782893 - 27.510368 , -58.783627 -27.510836 58.784861 -27.510959 , -58.785362 -27.511189 -58.787639 -27.513647 , -58.788074 - 27.514539 , -58.788112 -27.514982 58.788589 -27.515949 , -58.788759 -27.516015 -58.789812 -27.515223 , -58.788715 - 27.515194 , -58.788540 -27.514071 58.788348 -27.513054 , -58.787716 -27.510160 -58.786489 -27.510315 , -58.786404 - 27.509994 , -58.783858 -27.509962 58.782934 -27.510336 , -58.782252 -27.510053 -58.781650 -27.510133 , -58.780758 -
Barrio Fray José de La Quintana	Corrientes	Capital	Corrientes	-58.798258 -27.509833 , -58.797991 -27.509003 -58.797449 -27.509825 , -58.792152 - 27.514072 , -58.791792 -27.513686 58.796713 -27.509758 , -58.797991 -27.509003 -58.795601 -27.510438 , -58.794938 - 27.510982 , -58.792926 -27.512635 58.789648 -27.515390 , -58.789042 -27.516742 -58.790947 -27.515099 , -58.795732 - 27.511001 , -58.796029 -27.510785 58.796020 -27.510705 , -58.796266 -27.510529 -58.796308 -27.510588 , -58.796499 - 27.510500 , -58.796486 -27.510386 58.797573 -27.509771 , -58.797854 -27.510101 58.797991 -27.509003 , -58.792152 -
Nuevo Amanecer	Corrientes	Capital	Corrientes	-58.824367 -27.505079 , -58.824367 -27.505079 -58.824799 -27.505155 , -58.825245 - 27.505130 , -58.825204 -27.503647 58.823325 -27.504633 , -58.824350 -27.504579 -58.823382 -27.503729 , -58.824745 -
Barrio Sapucay	Corrientes	Capital	Laguna Brava	-58.739058 -27.490399 , -58.737225 -27.490615 -58.739176 -27.491353 , -58.737991 - 27.490558 , -58.737858 -27.489933 58.737110 -27.489673 , -58.737628 -27.490599 -58.738112 -27.491488 , -58.738265 - 27.491421 , -58.739176 -27.491353
Loteo Social 1	Neuquén	Confluencia	Neuquén	-68.116511 -38.929736 , -68.117011 -38.929599 -68.116152 -38.929740 , -68.115722 - 38.929563 , -68.116636 -38.929043 68.115430 -38.929402 , -68.116371 -38.929672 -68.115423 -38.929536 , -68.116636 - 38.929043 , -68.116512 -38.928981 68.116131 -38.929111 , -68.115288 -38.929411
Toma Alto Godoy	Neuquén	Confluencia	Neuquén	-68.116528 -38.932718 , -68.115268 -38.933382 -68.116576 -38.934180 , -68.117112 - 38.934116 , -68.116924 -38.933805 68.116728 -38.933595 , -68.116472 -38.933216 -68.116122 -38.932819 , -68.115727 - 38.932955 , -68.115545 -38.933123 68.116084 -38.933863 , -68.116362 -38.934034 -68.116576 -38.934180 , -68.116470 -



*ES*



H. Cámara de Diputados de la Nación

Presidencia  
1919 y 3240-D-18  
OD 215  
219

Auka Mawida	Neuquén	Confluencia	Neuquén	-68.076857 -38.941419, -68.079003 -38.942557 -68.076685 -38.942969, -68.076489 - 38.941381, -68.075907 -38.942536 - 68.076298 -38.942578, -68.076426 -38.942801 -68.077627 -38.943440, -68.077926 - 38.943379, -68.079012 -38.942888 - 68.078616 -38.942073, -68.077702 -38.941678 -68.076489 -38.941381, -68.079156 - 38.942428, -68.076687 -38.942836
Dos de Mayo	Neuquén	Confluencia	Neuquén	-68.126154 -38.921214, -68.124964 -38.920498 -68.128734 -38.924728, -68.126159 - 38.924335, -68.125038 -38.921014 - 68.125716 -38.920322, -68.125595 -38.923261 -68.125269 -38.921760, -68.128155 - 38.923057, -68.126225 -38.923836 - 68.125867 -38.923292, -68.125700 -38.920842 -68.126758 -38.924796, -68.125819 - 38.920783, -68.125830 -38.921269 - 68.128361 -38.923393, -68.125503 -38.922905 -68.127442 -38.924774, -68.125830 - 38.921769, -68.128453 -38.924000
Estrella Federal	Neuquén	Confluencia	Neuquén	-68.096961 -38.935540, -68.097529 -38.934617 -68.097551 -38.934899, -68.097225 - 38.936031, -68.094594 -38.936175 - 68.097107 -38.935928, -68.097840 -38.935724 -68.097589 -38.935337, -68.097543 - 38.935141, -68.098089 -38.934820 - 68.098654 -38.934805, -68.098741 -38.934542 -68.097044 -38.934422, -68.096385 - 38.934126, -68.095990 -38.934521 - 68.096860 -38.935000, -68.097262 -38.935324 -68.094594 -38.936175, -68.094767 - 38.936424, -68.097012 -38.934470 - 68.096245 -38.934654
Bella Vista 2	Neuquén	Confluencia	Centenario	-68.157615 -38.827060, -68.158421 -38.828042 -68.158411 -38.827883, -68.157631 - 38.827532, -68.157537 -38.827333 - 68.157361 -38.826800, -68.155314 -38.826108 -68.157318 -38.828875, -68.158421 - 38.828042, -68.156094 -38.825808 -
Costa Barda	Neuquén	Confluencia	Centenario	-68.139177 -38.819816, -68.139633 -38.818531 -68.140212 -38.819049, -68.140015 - 38.818888, -68.138129 -38.821107 - 68.138475 -38.821166, -68.140712 -38.819048
Valentina Sur Rural Sector La Costa	Neuquén	Confluencia	Neuquén	-68.109768 -38.970589, -68.109768 -38.970589 -68.108870 -38.971336, -68.108976 - 38.971408, -68.109750 -38.971266 - 68.110251 -38.971304, -68.110459 -38.971320 -68.110556 -38.971355, -68.110675 -
Vista Hermosa 2	Neuquén	Confluencia	Centenario	-68.161561 -38.819269, -68.158393 -38.817472 -68.162676 -38.820979, -68.158353 - 38.818743, -68.160155 -38.820297 - 68.161573 -38.821535, -68.162043 -38.821604 -68.162387 -38.821467, -68.162845 - 38.820448, -68.162370 -38.819879 - 68.160981 -38.818695, -68.160491 -38.818560 -68.159375 -38.817933, -68.157854 - 38.817417, -68.152295 -38.817842 -



*EL*

*[Handwritten signature]*



H. Cámara de Diputados de la Nación

Presidencia  
1919 y 3240-D-18  
OD 215  
220

Los Hornos	Neuquén	Confluencia	Neuquén	-68.177809 -38.919548, -68.175767 -38.919809 -68.176581 -38.920630, -68.167529 - 38.929749, -68.177298 -38.925249 68.177156 -38.928357, -68.177730 -38.920964 -68.160583 -38.928477, -68.165776 - 38.922869, -68.160878 -38.929263 68.165516 -38.924420, -68.174100 -38.917532 -68.176768 -38.918905, -68.174898 - 38.917978, -68.177633 -38.921991 68.161456 -38.926331, -68.175330 -38.919936 -68.173905 -38.917996, -68.177369 - 38.924314, -68.161017 -38.929637 68.174199 -38.920033, -68.161779 -38.930063 -68.162111 -38.924551, -68.160603 - 38.927715, -68.174712 -38.919955 68.162694 -38.924562, -68.164685 -38.923357 -68.175216, -38.919855, -68.176049 - 38.918594, -68.174418 -38.919192 68.167665 -38.921172, -68.174351 -38.919932 -68.174287 -38.920354, -68.168669 - 38.921360, -68.174707 -38.920204 68.166925 -38.921679, -68.174735 -38.919910 -68.170672 -38.920637, -68.161901 - 38.930073, -68.160369 -38.927958 68.165931 -38.929918, -68.177173 -38.926979 -68.177445 -38.923768, -68.173996 - 38.919509, -68.176286 -38.919797 68.161554 -38.926769, -68.173279 -38.919079 -68.160835 -38.929784, -68.174307 - 38.919902, -68.169907 -38.920911 68.174148 -38.918563, -68.174307 -38.920448 -68.166592 -38.922387, -68.166439 - 38.922756, -68.169057 -38.921357
Itati	Neuquén	Confluencia	Neuquén	-68.109299 -38.934789, -68.108673 -38.935636 -68.106271 -38.935556, -68.106431 - 38.934816, -68.106452 -38.935286 68.106201 -38.935439, -68.106691 -38.935675 -68.108115 -38.935667, -68.108742 - 38.935513, -68.109234 -38.935427 68.106431 -38.934816, -68.109310 -38.935279
Primero de Septiembre	Neuquén	Confluencia	Neuquén	-68.136329 -38.932318, -68.136329 -38.932318 -68.136559 -38.930574, -68.136447 - 38.931055, -68.136211 -38.931224 68.135713 -38.931524, -68.135460 -38.931784 -68.135457 -38.931929, -68.135729 - 38.932158, -68.135716 -38.932275 68.135600 -38.932128, -68.135968 -38.931372
Sector Peumayén	Neuquén	Confluencia	Neuquén	-68.130098 -38.927667, -68.132329 -38.924249 -68.132122 -38.927667, -68.129117 - 38.925828, -68.128415 -38.923565 68.129045 -38.925256, -68.129081 -38.925515 -68.129159 -38.926668, -68.129265 - 38.927280, -68.129381 -38.927649 68.130211 -38.927699, -68.130729 -38.927688 -68.132159 -38.927220, -68.132504 - 38.926863, -68.132827 -38.926249 68.134857 -38.925825, -68.134849 -38.925571 -68.133340 -38.924923, -68.130071 - 38.923575, -68.128415 -38.923565 68.130842 -38.927658, -68.132821 -38.925822
Toma 9 de Febrero	Neuquén	Confluencia	Neuquén	-68.135688 -38.934364, -68.135047 -38.934030 -68.135844 -38.933917, -68.135147 - 38.933921, -68.135113 -38.933982 68.134738 -38.934246, -68.134881 -38.934313 -68.135094 -38.934344, -68.135688 - 38.934364, -68.135002 -38.934079
Tronador Al Fondo	Neuquén	Confluencia	Neuquén	-68.033180 -38.973683, -68.032145 -38.975032 -68.033128 -38.975333, -68.034210 - 38.974989, -68.034483, -38.974379 68.033635 -38.973950, -68.032638 -38.973544 -68.031835 -38.973849, -68.031757 - 38.974438, -68.033128 -38.975333 68.033685 -38.975004
Bouquet Roldán Sector Jóvenes Sin Techo	Neuquén	Confluencia	Neuquén	-68.084329 -38.956132, -68.086962 -38.956094 -68.089809 -38.956474, -68.085434 - 38.956116, -68.085355 -38.956088 68.085270 -38.956118, -68.087261 -38.956517 -68.089009 -38.956474, -68.084345 - 38.956560, -68.089791 -38.956095



*EL*

*[Firma manuscrita]*



H. Cámara de Diputados de la Nación


Presidencia

1919 y 3240-D-18

OD 215

221

Toma Norte	Neuquén	Confluencia	Neuquén	-68.118315 -38.925016, -68.118124 -38.924902 -68.117897 -38.925081, -68.117638 38.925324 -68.117273 -38.925374 68.116908 -38.925145, -68.116583 -38.925112 -68.116558 -38.925021, -68.116326 38.925180 -68.116226 -38.925295 68.115973 -38.925332, -68.115458 -38.925764 -68.115241 -38.926045, -68.115225 38.926428 -68.115386 -38.926689 68.117602 -38.925706, -68.115512 -38.925430 -68.118315 -38.925016, -68.117245
Toma Pacífica	Neuquén	Confluencia	Neuquén	-68.095254 -38.945720, -68.098242 -38.945578 -68.097288 -38.945461, -68.098334 38.944120 -68.098275 -38.943960 68.097859 -38.943894, -68.096956 -38.943781 -68.097003 -38.944009, -68.096766 38.944047 -68.096416 -38.944312 68.095784 -38.944574, -68.094678 -38.944952 -68.094795 -38.945413, -68.095178 38.945381 -68.095254 -38.945720 68.096949 -38.943752, -68.098816 -38.945113 -68.096950 -38.943734, -68.095045 38.945293 -68.096800 -38.944181
Toma La Amistad	Neuquén	Confluencia	Neuquén	-68.035602 -38.970928, -68.034286 -38.970900 -68.034333 -38.971345, -68.035776 38.971342 -68.035764 -38.970975 68.035602 -38.970928
Toma Limay	Neuquén	Confluencia	Neuquén	-68.069213 -38.969180, -68.069243 -38.969967 -68.069464 -38.969983, -68.069650 38.969793 -68.069876 -38.969572 68.069819 -38.969168, -68.069213 -38.969180
Toma La Familia	Neuquén	Confluencia	Neuquén	-68.080113 -38.972666, -68.080117 -38.972402 -68.080039 -38.972399, -68.080108 38.971128 -68.079686 -38.971059 68.079014 -38.971104, -68.078987 -38.972942 -68.079280 -38.972935, -68.079287 38.972668 -68.080113 -38.972666
Toma Juvenil	Neuquén	Confluencia	Neuquén	-68.094740 -38.944710, -68.094538 -38.944909 -68.094422 -38.945042, -68.094548 38.944899 -68.096244 -38.944194 68.096149 -38.944176, -68.096669 -38.943678 -68.096922 -38.943708, -68.096974 38.943923 -68.096946 -38.943979 68.096107 -38.944256, -68.094262 -38.945076 -68.094032 -38.944915, -68.093897 38.944736 -68.093786 -38.944597 68.093974 -38.944354, -68.094055 -38.944119 -68.095472 -38.943693, -68.094331 38.943813 -68.094508 -38.943740 68.095377 -38.943479, -68.096669 -38.943678 -68.094555 -38.944887, -68.094148 38.945038 -68.093795 -38.944456 68.096666 -38.944074, -68.094543 -38.944907 -68.094460 -38.945008, -68.093981 38.943960, -68.095089 -38.943504
Virgen de Luján	Neuquén	Confluencia	Neuquén	-68.027322 -38.947785, -68.027354 -38.948001 -68.027991 -38.947944, -68.028389 38.947910 -68.028852 -38.947746 68.030245 -38.947233, -68.029930 -38.946708 -68.029380 -38.946919, -68.028797 38.947156 -68.027935 -38.947500 68.027322 -38.947785
Nueva España Cente	Neuquén	Confluencia	Centenario	-68.093892 -38.888973, -68.093604 -38.888693 -68.091218 -38.890550, -68.090929 38.890683 -68.090701 -38.890803 68.089800 -38.891337, -68.089102 -38.891851 -68.088988 -38.891978, -68.090050 38.892275 -68.090126 -38.892660 68.090501 -38.892529, -68.090462 -38.892196 -68.090307 -38.891948, -68.090496 38.891724 -68.090881 -38.891220 68.091396 -38.890905, -68.092187 -38.890662 -68.093892 -38.888973
Parque La Reserva	Neuquén	Confluencia	Vista Alegre	-68.179356 -38.725643, -68.181397 -38.725990 -68.182086 -38.726096, -68.182381 38.726135 -68.182467 -38.725947 68.182551 -38.725666, -68.182722 -38.725314 -68.182830 -38.724723, -68.182860 38.724498 -68.182728 -38.724323 68.182016 -38.724452, -68.180322 -38.724445



*E L*

*[Firma manuscrita]*



H. Cámara de Diputados de la Nación

Presidencia  
1919 y 3240-D-18  
OD 215  
222

El Aeropuerto	Neuquén	Confluencia	Neuquén	-68.133220 -38.952880, -68.133838 -38.953134 -68.135378 -38.954326, -68.136170 - 38.954666, -68.136568 -38.954765 68.136798 -38.954815, -68.137220 -38.954833 -68.137284 -38.954743, -68.134916 - 38.953133, -68.133451 -38.952178
Toma Obrador	Neuquén	Confluencia	Neuquén	-68.127237 -38.933855, -68.127844 -38.933836 -68.127676 -38.933124, -68.127763 - 38.933105, -68.127705 -38.932466 68.127332 -38.932480, -68.127119 -38.932488 -68.127130 -38.932756, -68.127174 - 38.932758, -68.127193 -38.932873 68.127213 -38.932934, -68.127267 -38.933230 -68.127283 -38.933211, -68.127238
Sector Toma Argentina. II	Neuquén	Confluencia	Neuquén	-68.127647 -38.932374, -68.127824 -38.931995 -68.127901 -38.931513, -68.127737 - 38.931312, -68.127883 -38.931114 68.128115 -38.930873, -68.128161 -38.930599 -68.127850 -38.930623, -68.127785 - 38.930902, -68.127460 -38.930920
Siete de Mayo	Neuquén	Confluencia	Neuquén	-68.124216 -38.924306, -68.124171 -38.923736 -68.122814 -38.926703, -68.128984 - 38.925306, -68.122643 -38.926331 68.127892 -38.926077, -68.128294 -38.928879 -68.126680 -38.924830, -68.127869 - 38.926296, -68.125007 -38.924276 68.122746 -38.923549, -68.128984 -38.925306 -68.124207 -38.923996, -68.126680 - 38.928732, -68.127673 -38.927098 68.127851 -38.925615, -68.121842 -38.925106 -68.122058 -38.925415, -68.124325 38.929654, -68.130248 -38.929622 68.123935 -38.923273, -68.123168 -38.923421 -68.122112 -38.924940, -68.128468 38.929329, -68.127777 -38.926744 68.129140 -38.927199, -68.127698 -38.927226 -68.128702 -38.924757, -68.125767 38.924225, -68.122759 -38.924174 68.122753 -38.924579, -68.126306 -38.924764 -68.125925 -38.924710, -68.127879 38.925800, -68.122507 -38.926176
Colonia Rural Nueva Esperanza	Neuquén	Confluencia	Neuquén	-68.137716 -38.903092, -68.143644 -38.904710 -68.144087 -38.904971, -68.150131 - 38.906594, -68.157756 -38.900644 68.142418 -38.889141, -68.123743 -38.895529 -68.120497 -38.897472, -68.119069 38.898826, -68.118258 -38.899934 68.122559 -38.899787, -68.125845 -38.899639 -68.128982 -38.899534, -68.130455 38.899503, -68.134454 -38.903146
Sector Tres Arroyos	Neuquén	Confluencia	Neuquén	-68.028751 -38.970134, -68.028784 -38.970920 -68.030461 -38.970897, -68.030492 - 38.970844, -68.030850 -38.970831 68.032640 -38.970833, -68.032867 -38.970769 -68.033288 -38.970770, -68.033799 38.970766, -68.033796 -38.970621 68.031807 -38.970423, -68.030230 -38.970286 -68.028751 -38.970134
Complejo Palmún	Neuquén	Confluencia	Neuquén	-68.030482 -38.970937, -68.028746 -38.970958 -68.028755 -38.971773, -68.028823 - 38.973026, -68.028845 -38.973416 68.028633 -38.973454, -68.028601 -38.973881 -68.030467 -38.973745, -68.030749 38.973544, -68.030862 -38.973148 68.030909 -38.972858, -68.031177 -38.972494 -68.031205 -38.972465, -68.030498 38.972385, -68.029187 -38.973851 68.031208 -38.972401, -68.028827 -38.973257 -68.028771 -38.972699, -68.030482
Los Hijos de La Esperanza	Neuquén	Confluencia	Plottier	-68.262839 -38.947631, -68.262495 -38.950434 -68.263683 -38.950508, -68.264159 - 38.947727, -68.264159 -38.947727
Alsogaray	Neuquén	Confluencia	Plottier	-68.250114 -38.933663, -68.253363 -38.934058 -68.253400 -38.930929, -68.252026 - 38.930224, -68.250292 -38.930229 68.249481 -38.931330, -68.249441 -38.932589 -68.249621 -38.933365, -68.249605 - 38.933618, -68.250314 -38.931330 68.249622 -38.932628, -68.253424 -38.930196 -68.249332 -38.931948, -68.250114 38.933663
Gran Plottier	Neuquén	Confluencia	Plottier	-68.237749 -38.946999, -68.235275 -38.945368 -68.235233 -38.946993, -68.237749 - 38.946999, -68.237794 -38.945350



EL





H. Cámara de Diputados de la Nación

Presidencia  
1919 y 3240-D-18  
OD 215  
223

Colonia Evita	Neuquén	Confluencia	Plottier	-68.215694 -38.932705 -68.215758 -38.935187 -68.218241 -38.935145 -68.218287 38.932687 -68.218287 -38.932687
Espartaco	Neuquén	Confluencia	Neuquén	-68.078391 -38.933130 -68.078760 -38.933477 -68.079980 -38.934553 -68.079738 38.934562 -68.079415 -38.932212 68.079523 -38.934514 -68.078255 -38.932023 -68.079492 -38.934459 -68.081158 38.933144 -68.080482 -38.934554 68.079605 -38.932184 -68.079928 -38.932436 -68.078750 -38.932620 -68.080845 38.933055 -68.080734 -38.934066 68.079912 -38.932214 -68.080059 -38.932692 -68.078185 -38.932916 -68.078438 38.932730 -68.079031 -38.932404 68.080252 -38.934769 -68.079581 -38.934211 -68.080845 -38.932620 -68.080734
Monte Hermoso	Neuquén	Confluencia	Cutral Co	-69.239948 -38.958984 -69.240082 -38.958576 -69.241159 -38.955271 -69.239446 38.954920 -69.239430 -38.954430 69.237323 -38.950828 -69.236214 -38.950764 -69.233284 -38.954500 -69.233396 38.954790 -69.233295 -38.956444 69.222901 -38.962734 -69.222530 -38.963659 -69.225480 -38.964115 -69.230031 38.966305 -69.231820 -38.966447 69.235684 -38.968009 -69.236554 -38.968152 -69.237981 -38.968267 -69.238090 38.967228 -69.238620 -38.967282 69.239618 -38.960754 -69.240248 -38.959378 -69.239948 -38.958984 -69.235921 38.966935 -69.238791 -38.953472 69.225033 -38.957347 -69.240543 -38.960860 -69.238799 -38.965608 -69.240026 38.957969 -69.226591 -38.965353 69.233018 -38.958362 -69.233499 -38.952246 -69.230145 -38.956555
Filidei Sur	Neuquén	Confluencia	Cutral Co	-69.250230 -38.909414 -69.245020 -38.908030 -69.244632 -38.908281 -69.241840 38.910841 -69.240923 -38.913322 69.243138 -38.914674 -69.245883 -38.914569 -69.246058 -38.914456 -69.247564 38.914842 -69.250230 -38.909414 69.246070 -38.907952 -69.247888 -38.913587 -69.242890 -38.911410 -69.244428 38.913572 -69.244734 -38.913762 69.248365 -38.912896
Nuevo Amanecer	Neuquén	Confluencia	Neuquén	-68.096001 -38.941096 -68.096694 -38.940879 -68.096427 -38.940177 -68.096055 38.939969 -68.095777 -38.939929 68.095666 -38.940052 -68.095577 -38.940256 -68.095683 -38.940674 -68.096001 38.941096 -68.095698 -38.940177
Toma La Franja	Neuquén	Confluencia	Neuquén	-68.129867 -38.947011 -68.122945 -38.947013 -68.122928 -38.947537 -68.129874 38.947412 -68.122974 -38.947412
Sector Monte Sinai	Neuquén	Confluencia	Neuquén	-68.099406 -38.935492 -68.099375 -38.935595 -68.099353 -38.935837 -68.099063 38.936020 -68.098936 -38.935959 68.098674 -38.936038 -68.099070 -38.936874 -68.099228 -38.937430 -68.099506 38.937399 -68.099532 -38.937696 68.099805 -38.937750 -68.100523 -38.937678 -68.100506 -38.936877 -68.100093 38.936832 -68.099968 -38.936544 68.099962 -38.935299 -68.099260 -38.935251 -68.099245 -38.935276 -68.099406 38.935487
Los Hornitos	Neuquén	Confluencia	Neuquén	-68.137904 -38.934550 -68.136529 -38.934967 -68.136471 -38.935409 -68.139090 38.935375 -68.142790 -38.935343 68.142651 -38.934778 -68.147212 -38.933643 -68.147356 -38.934096 -68.148786 38.933804 -68.148614 -38.933316 68.148364 -38.933335 -68.148355 -38.932937 -68.148371 -38.932348 -68.148451 38.932108 -68.146892 -38.932184 68.144738 -38.932406 -68.143165 -38.932646 -68.142286 -38.932841 -68.141232 38.932477 -68.138940 -38.933051
Tierras Nuevas Para Neuquén	Neuquén	Confluencia	Neuquén	-68.148111 -38.927694 -68.148105 -38.928253 -68.150465 -38.927438 -68.149975 38.928381 -68.148288 -38.926942 68.148406 -38.927497 -68.148111 -38.927694
La Huerta	Neuquén	Confluencia	Neuquén	-68.086811 -38.907587 -68.085627 -38.907488 -68.084889 -38.908908 -68.086213 38.908969 -68.086811 -38.907587



*E L*  
*[Firma manuscrita]*



H. Cámara de Diputados de la Nación

Presidencia  
1919 y 3240-D-18  
OD 215  
224

Sector La Familia	Neuquén	Confluencia	Neuquén	-68.039734 -38.964627, -68.043949 -38.964852 -68.043980 -38.962608, -68.039691 - 38.962579, -68.035734 -38.964827
Loteo Social 2	Neuquén	Confluencia	Neuquén	-68.112351 -38.926980, -68.111006 -38.926565 -68.110268 -38.925489, -68.111178 - 38.925170, -68.113589 -38.926897 68.110513 -38.925853, -68.110514 -38.926112 -68.110268 -38.925489, -68.112149 - 38.925006, -68.112662 -38.927279
Almafuerte 2	Neuquén	Confluencia	Neuquén	-68.160467 -38.928294, -68.160378 -38.928037 -68.160326 -38.928032, -68.159304 - 38.928120, -68.159209 -38.928173 68.159143 -38.928268, -68.160960 -38.929593 -68.160778 -38.929086, -68.159143 - 38.928268 -68.160797 -38.929717 68.159143 -38.928262, -68.159258 -38.929274
Nueva España	Neuquén	Confluencia	Centenario	-68.081926 -38.898377, -68.082904 -38.897660 -68.081926 -38.898377, -68.082730 - 38.897549, -68.081762 -38.898265
Libertad	Neuquén	Confluencia	Centenario	-68.150128 -38.833036, -68.149003 -38.832039 -68.147806 -38.832841, -68.147778 - 38.833066, -68.148335 -38.834057 68.150128 -38.833036, -68.149162 -38.834021 -68.148916 -38.833766, -68.148107 - 38.834001, -68.147306 -38.833358
La Laguna	Neuquén	Confluencia	Neuquén	-68.129765 -38.946925, -68.129258 -38.946924 -68.129740 -38.944937, -68.129268 - 38.944916, -68.129522 -38.946940 68.129268 -38.944916
Newen Che	Neuquén	Confluencia	Neuquén	-68.109747 -38.926657, -68.110444 -38.925879 -68.110240 -38.926099, -68.109440 - 38.927243, -68.109399 -38.927755 68.109570 -38.927889, -68.109612 -38.927043 -68.110665 -38.927194, -68.110513 - 38.926181, -68.110212 -38.925490 68.109002 -38.925839, -68.109596 -38.926223 -68.109501 -38.926311, -68.110854 - 38.926763, -68.111023 -38.926410 68.110513 -38.926181, -68.110984 -38.926292 -68.110151 -38.926107, -68.110371
Cuatro de Febrero	Neuquén	Confluencia	Neuquén	-68.126786 -38.937853, -68.125641 -38.938696 -68.125576 -38.938416, -68.125641 - 38.938696, -68.126906 -38.938397
Bella Vista LII	Neuquén	Confluencia	Centenario	-68.155251 -38.825111, -68.158864 -38.824255 -68.159095 -38.821123, -68.154416 - 38.824341, -68.160146 -38.820339 68.154416 -38.824341, -68.161733 -38.821737 -68.158397 -38.823844, -68.156414 - 38.825025, -68.157240 -38.825364
Toma Rincón del Valle	Neuquén	Confluencia	Neuquén	-68.099960 -38.932981, -68.099351 -38.932665 -68.099401 -38.932514, -68.098297 - 38.931674, -68.098202 -38.931754 68.098198 -38.931752, -68.097748 -38.931558 -68.097520 -38.931359, -68.097458 - 38.931139, -68.097717 -38.930843 68.100307 -38.932492, -68.099999 -38.932824 -68.099824 -38.931019, -68.099351
Bella Vista 1	Neuquén	Confluencia	Centenario	-68.151894 -38.830311, -68.151198 -38.829668 -68.150529 -38.830097, -68.149571 - 38.830919, -68.151190 -38.832314 68.151376 -38.832203, -68.152506 -38.833174 -68.153770, -38.832321, -68.152616 - 38.831288, -68.152868 -38.831114
La Canchita	Neuquén	Confluencia	Neuquén	-68.125207 -38.946045, -68.125205 -38.946896 -68.125241 -38.946942, -68.126232 - 38.946956, -68.126278 -38.946936 68.126293 -38.946090, -68.126235 -38.946029 -68.125207 -38.946045, -68.125248 - 38.946002
26 de Agosto Segunda Etapa	Neuquén	Confluencia	Neuquén	-68.126924 -38.938386, -68.128259 -38.938047 -68.126802 -38.937828, -68.126924 - 38.938386, -68.128014 -38.937357
Eluney	Neuquén	Confluencia	Centenario	-68.154803 -38.819673, -68.157116 -38.822367 -68.157118 -38.822367, -68.160112 - 38.820330, -68.159223 -38.819539 68.158313 -38.818774, -68.158270 -38.818714 -68.157296 -38.817867, -68.156572 - 38.818294, -68.156593 -38.821293
Sarmiento Sector 8	Neuquén	Confluencia	Centenario	-68.152831 -38.835554, -68.155809 -38.837072 -68.155809 -38.837072, -68.153729 - 38.835240, -68.153189 -38.835585 68.153062 -38.835611, -68.152915 -38.835544 -68.152492 -38.835801, -68.151309 - 38.836601, -68.150881 -38.836978 68.151784 -38.837667, -68.151938 -38.837666



EL  
*[Handwritten signature]*



H. Cámara de Diputados de la Nación

Presidencia

1919 y 3240-D-18

OD 215

225

La Roca	Neuquén	Confluencia	Neuquén	68.102185 -38.937140, -68.102552 -38.937610 -68.103237 -38.937074 -68.103127 38.936967 -68.103146 -38.936557 68.103107 -38.935866, -68.101845 -38.935921 -68.101873 -38.936838 -68.102185
Atahualpa Yupanqui	Neuquén	Confluencia	Neuquén	68.081081 -38.933331, -68.081288 -38.933331 -68.081463 -38.935505 -68.081151 38.933331 -68.080495 -38.936738 68.081066 -38.933361, -68.081088 -38.936012 -68.080916 -38.934579 -68.081236 38.935436 -68.081035 -38.934604 68.081030 -38.935065, -68.080063 -38.936293 -68.079565 -38.936750 -68.079979 38.936318 -68.079721 -38.936159 68.080742 -38.936318, -68.080816 -38.936331 -68.080959 -38.936769 -68.081575 38.936535 -68.081217 -38.936728 68.081360 -38.937207, -68.080782 -38.936884 -68.081369 -38.936101 -68.081049 38.937334 -68.080353 -38.936310 68.080358 -38.936837, -68.080772 -38.936509 -68.081369 -38.936101 -68.081212 38.937337 -68.080678 -38.935983 68.081091 -38.934727, -68.081260 -38.936546 -68.081019 -38.936495 -68.080992 38.936388 -68.081106 -38.936193 -68.080906 -38.936495 -68.080992
Ruca Antú	Neuquén	Confluencia	Neuquén	68.107036 -38.904084, -68.108215 -38.907244 -68.099443 -38.909869 -68.093885 38.906794 -68.090277 -38.908989 68.090053 -38.909268, -68.092216 -38.909392 -68.092466 -38.909580 -68.093293 38.909669 -68.093662 -38.909522 68.104914 -38.910169, -68.106417 -38.908922 -68.108404 -38.907425 -68.108065 38.907024 -68.108070 -38.906340 68.107835 -38.905032, -68.105469 -38.901973 -68.098103 -38.904672 -68.097927 38.905108 -68.097154 -38.905237 68.096174 -38.905565 -68.093885 -38.906704 -68.096174 -38.905565 -68.093885 -38.906704
Bicentenario	Río Negro	General Roca	Cipolletti	68.006147 -38.949301, -68.006026 -38.948803 -68.005849 -38.948341 -68.005197 38.948472 -68.005480 -38.949409 68.005819 -38.949373, -68.006142 -38.949301
Auca Liwen	Río Negro	General Roca	Cipolletti	68.004771 -38.947294, -68.005099 -38.948324 -68.005953 -38.948150 -68.004771 38.947294 -68.005580 -38.947089
Barrio Mariano Moreno	Río Negro	General Roca	Cipolletti	67.991828 -38.943667, -67.992590 -38.943024 -67.992590 -38.943024 -67.992241 38.943119 -67.992136 -38.942985 67.991974 -38.943017, -67.991639 -38.943099 -67.992753 -38.943484
Islas Malvinas	Río Negro	General Roca	Allen	67.850842 -38.971287, -67.850243 -38.968775 -67.847715 -38.967378 -67.847695 38.967591 -67.846145 -38.969539 67.846042 -38.970553, -67.845931 -38.970895 -67.845775 -38.971381 -67.845762 38.971738 -67.845788 -38.971904 67.845801 -38.972256 -67.850842 -38.971287
El Progreso	Río Negro	General Roca	Allen	67.814234 -38.976326, -67.814903 -38.977598 -67.812463 -38.977484 -67.814234 38.976326 -67.811602 -38.976622 67.811756 -38.977579, -67.812565 -38.977691 -67.812997 -38.977914 -67.814431 38.977643 -67.814906 -38.977266 67.814380 -38.977081 -67.814284 -38.976640
Juventud Unida	Río Negro	General Roca	Allen	67.814652 -38.975364, -67.816119 -38.974559 -67.816346 -38.973028 -67.813726 38.974451 -67.814026 -38.975640 67.817119 -38.973960 -67.814652 -38.975364
El Triángulo	Río Negro	General Roca	Allen	67.821244 -38.972495, -67.820305 -38.973004 -67.820385 -38.973076 -67.821342 38.972906 -67.821244 -38.972495
Calle Ciega	Río Negro	General Roca	Allen	67.802624 -39.019532, -67.802624 -39.019532 -67.802983 -39.019604 -67.804000 39.024150 -67.802819 -39.020693 67.803630 -39.024192
Obrero A y B	Río Negro	General Roca	Cipolletti	67.979417 -38.916711, -67.987063 -38.916805 -67.987097 -38.914640 -67.982080 38.914600 -67.982077 -38.913473 67.982119 -38.912169, -67.983137 -38.912149 -67.983180 -38.908084 -67.979318 38.908119 -67.979287 -38.914611



*Handwritten signature and scribbles*



H. Cámara de Diputados de la Nación

Presidencia  
1919 y 3240-D-18  
OD 215  
226

Ampliación Chacramonte	Río Negro	General Roca	General Roca	-67.639388 -39.045516 -67.627800 -39.047019 -67.628679 -39.051402 -67.635540 39.050552 -67.635652 -39.051449 67.634573 -39.051619 -67.634720 -39.052633 -67.633028 -39.052876 -67.633244 39.053854 -67.633312 -39.054002 67.633527 -39.055086 -67.633453 -39.055135 -67.633508 -39.055575 -67.641434 39.054500 -67.640715 -39.051297 67.638918 -39.051563 -67.639193 -39.053150 -67.637462 -39.053333 -67.637095 39.051710 -67.640708 -39.051261
Mar del Plata	Río Negro	General Roca	General Roca	-67.693474 -39.072316 -67.692949 -39.072394 -67.693595 -39.075908 -67.694335 39.075793 -67.694180 -39.075636 67.693474 -39.072316
Buenos Aires Chico	Río Negro	General Roca	General Roca	-67.673002 -39.087783 -67.672228 -39.087888 -67.672722 -39.089628 -67.672834 39.090078 -67.672348 -39.090329 67.672123 -39.090242 -67.671831 -39.090202 -67.672100 -39.089748 -67.672495 39.089587 -67.672508 -39.089311 67.671575 -39.089628 -67.671387 -39.089809 -67.671606 -39.090431 -67.671921 39.090776 -67.672239 -39.090917 67.673244 -39.090537 -67.673152 -39.089923 -67.673452 -39.090534 -67.673713 39.090548 -67.674198 -39.090434 67.675093 -39.090175 -67.675005 -39.089981 67.674330 -39.088182 -67.673288
Barrio Fiske Menuco	Río Negro	General Roca	General Roca	-67.549630 -39.018847 -67.556841 -39.017940 -67.556237 -39.015162 -67.556034 39.014689 -67.555957 -39.014384 67.555711 -39.013525 -67.555321 -39.013420 -67.554730 -39.013726 -67.554674 39.014007 -67.554549 -39.014480 67.553417 -39.014545 -67.552898 -39.013628 -67.552394 -39.013689 -67.552050 39.014214 -67.551536 -39.014449 67.550838 -39.014702 -67.550227 -39.014783 -67.549420 -39.014693 -67.549375 39.015485 -67.549187 -39.015601 67.549186 -39.016026 -67.549288 -39.016502
Alameda	Río Negro	General Roca	Cipolletti	-67.972541 -38.920563 -67.972556 -38.919458 -67.972628 -38.918908 -67.972693 38.918907 -67.972706 -38.918702 67.971011 -38.918718 -67.970932 -38.918823 -67.970945 -38.919424 -67.970435 38.919434 -67.970466 -38.919685 67.970841 -38.919676 -67.970890 -38.920575
Costa Sur	Río Negro	General Roca	Cipolletti	-68.018592 -38.947802 -68.018407 -38.947645 -68.017418 -38.948399 -68.017326 38.948294 -68.017105 -38.948423 68.015924 -38.949103 -68.015133 -38.949452 -68.014655 -38.949702 -68.014345 38.949799 -68.014495 -38.950233 68.013171 -38.950988 -68.013349 -38.951181 -68.014370 -38.950823 -68.014695 38.950937 -68.015815 -38.950544 68.016293 -38.950167 -68.016743 -38.949711 -68.016987 -38.949471 -68.017925
Cuatro de Agosto	Río Negro	General Roca	Cipolletti	-67.976052 -38.910182 -67.972978 -38.910162 -67.972989 -38.911362 -67.976058 38.911365 -67.976052 -38.910182
Dos de Agosto	Río Negro	General Roca	Cipolletti	-68.031527 -38.941565 -68.033902 -38.940879 -68.034981 -38.938989 -68.035901 38.937372 -68.036273 -38.936537 68.035952 -38.936437 -68.034359 -38.937400 -68.031703 -38.938481 -68.031379 38.939064 -68.031317 -38.939538 68.031397 -38.940290 -68.031480 -38.941090 -68.031527 -38.941565
Puente de Madera	Río Negro	General Roca	Cipolletti	-67.943929 -38.926946 -67.943971 -38.939642 -67.944504 -38.939663 -67.944581 38.926163 -67.943333 -38.925204 67.943003 -38.925537 -67.943929 -38.926946
Primeros Pobladores	Río Negro	El Cuy	Balsa Las Perlas	-68.130048 -38.986140 -68.129423 -38.986335 -68.126734 -38.987101 -68.126568 38.987222 -68.127509 -38.988972 68.129590 -38.988279 -68.130712 -38.987537 -68.130048 -38.986140



EL



H. Cámara de Diputados de la Nación

Presidencia  
1919 y 3240-D-18  
OD 215  
227

Parque	Río Negro	El Cuy	Balsa Las Perlas	-68.130531 -38.988407, -68.130705 -38.988299 -68.130815 -38.988215 -68.131167 38.987969 -68.130915 -38.987704 68.130736 -38.987688 -68.129928 -38.988168 -68.129111 -38.988506 -68.127644 38.988985 -68.127439 -38.989210 68.127765 -38.989832 -68.128863 -38.989633 -68.129011 -38.989529 -68.129047 38.989484 -68.129175 -38.989402 68.129214 -38.989364 -68.129495 -38.989086 -68.129805 -38.988775 -68.130035 38.988670 -68.130299 -38.988538 68.130300 -38.988532 -68.130463 -38.988438
Costa Esperanza	Río Negro	El Cuy	Balsa Las Perlas	-68.152159 -38.984311, -68.151551 -38.983451 -68.145962 -38.984614 -68.146204 38.985756 -68.146864 -38.988137 68.146640 -38.988373 -68.146941 -38.988817 -68.146995 -38.989218 -68.149707 38.993427 -68.153414 -38.992726 68.154152 -38.992339 -68.154935 -38.991325 -68.155016 -38.989517 -68.154760 38.987916 -68.154428 -38.987338
Puente 83 Norte	Río Negro	General Roca	Cipolletti	-67.944582 -38.945916, -67.944464 -38.945866 -67.944460 -38.939703 -67.943964 38.939701 -67.943938 -38.941003 67.943973 -38.942488 -67.943946 -38.943637 -67.943981 -38.946858 -67.944216 38.947619 -67.944364 -38.947728 67.946354 -38.952175 -67.945705 -38.950142 -67.944582 -38.945916 -67.944677 38.946761 -67.945841 -38.952101
Portales del Río	Río Negro	General Roca	Cipolletti	-67.972781 -38.992404, -67.972781 -38.992404 -67.978240 -38.993740 -67.978257 38.989553 -67.975928 -38.989447 67.975246 -38.989628 -67.974553 -38.990175 -67.974367 -38.990369 -67.974064 38.990721 -67.973821 -38.990707 67.972631 -38.991220 -67.972540 -38.991561 -67.972826 -38.991712 -67.972505 38.991169 -67.976528 -38.989365
La Rivera	Río Negro	General Roca	Cipolletti	-68.004297 -38.948224, -68.005080 -38.948571 -68.005304 -38.949306 -68.004446 38.948686 -68.005304 -38.949306 68.003991 -38.948173 -68.004058 -38.949548 -68.003629 -38.948224 -68.004025 38.948270
Los Sauces Cipolletti	Río Negro	General Roca	Cipolletti	-68.003817 -38.949667, -68.003314 -38.947927 -68.001603 -38.948249 -68.002152 38.949211 -68.003817 -38.949667
Loteo-2	Río Negro	General Roca	General Roca	-67.586704 -38.996097, -67.594722 -38.996682 -67.586704 -38.996097 -67.590136 38.997407 -67.587081 -38.997860 67.592680 -38.996991 -67.594508 -38.995435 -67.579993 -38.998712 -67.583957 -38.998332 -67.583547 -38.996395 -67.580432 38.996689 -67.579757 -38.996752 67.579993 -38.998712 -67.579783 -38.996937
Doz de Febrero	Río Negro	General Roca	Cipolletti	-67.968458 -38.910068, -67.968355 -38.910114 -67.965286 -38.910059 -67.964187 38.910665 -67.962001 -38.911984 67.962012 -38.912533 -67.970030 -38.910083 -67.969916 -38.910076 -67.968458 38.910068 -67.972640 -38.912588
Salina	Río Negro	General Roca	Cinco Saltos	-68.045219 -38.844153, -68.043479 -38.841133 -68.042495 -38.842035 -68.044972 38.843910 -68.045419 -38.844328 68.046077 -38.844530 -68.046451 -38.844371 -68.046697 -38.843943 -68.046755 38.843803 -68.046827 -38.843497 68.046580 -38.844166 -68.043479 -38.841133 -68.042512 -38.844194 -68.043222 -38.841325 -68.041826 -38.840424 -68.039839 38.840182 -68.040737 -38.840656 68.041539 -38.841280 -68.040378 -38.839524 -68.042512 -38.841994
Villa Tesari	Río Negro	General Roca	Cinco Saltos	-68.045482 -38.834475, -68.044175 -38.833656 -68.042334 -38.836064 -68.040538 38.838265 -68.039311 -38.839989 68.040864 -38.838774 -68.043479 -38.835546 -68.044068 -38.835200 -68.044517 38.834889 -68.039775 -38.840169 68.043826 -38.835054 -68.045482 -38.834475 -68.042186 -38.837228 -68.041649 38.836778



*EL*

*[Firma manuscrita]*



H. Cámara de Diputados de la Nación

Presidencia  
1919 y 3240-D-18  
OD 215  
228

Villa Obrera	Río Negro	General Roca	General Roca	-67.595662 -39.028816 , -67.593278 -39.029123 -67.593329 -39.029497 , -67.595763 -39.029209 -67.595489 -39.029244 , -67.595763 -39.029209
Vidriera I	Río Negro	General Roca	Allen	-67.845872 -38.972307 , -67.845679 -38.971625 -67.845751 -38.971445 , -67.845808 -38.971066 -67.845964 -38.970636 , -67.845277 -38.970542 -67.844097 -38.970957 , -67.844336 -38.971244 -67.843952 -38.971602 , -67.842321 -38.972155 -67.841026 -38.973210 , -67.844334 -38.972624 -67.842589 -38.972997 , -67.845088 -38.970664 -67.844334 -38.972624 , -67.840928 -38.972627 -67.843170 -38.971919
El Trabajo	Río Negro	General Roca	Cipolletti	-68.005007 -38.925948 , -68.004583 -38.925946 -68.004693 -38.930460 , -68.004736 -38.930966 -68.004796 -38.931254 , -68.004619 -38.931350 -68.005042 -38.931347 , -68.005007 -38.925948 -68.005072 -38.930542
Colonia Curri Lamuel	Río Negro	General Roca	Cipolletti	-67.944834 -38.925161 , -67.945127 -38.924583 -67.946086 -38.923511 , -67.947528 -38.922222 -67.947768 -38.921969 , -67.946882 -38.921728 -67.946922 -38.921509 , -67.946506 -38.921416 -67.946402 -38.921933 , -67.945312 -38.923724 -67.944002 -38.924882 , -67.944021 -38.925020 -67.944569 -38.925011 , -67.944834 -38.925011
El Salvador	Río Negro	General Roca	Allen	-67.758550 -39.039769 , -67.758471 -39.039491 -67.754793 -39.039971 , -67.758550 -39.039769 -67.754847 -39.040252
Zora Aero Club	Río Negro	General Roca	Allen	-67.820339 -38.962060 , -67.820023 -38.962186 -67.819935 -38.961954 , -67.817839 -38.962578 -67.816139 -38.963294 , -67.816767 -38.964042 -67.818873 -38.963542 , -67.819085 -38.963545 -67.819508 -38.963361 , -67.820189 -38.961568 -67.820339 -38.962060 , -67.820913 -38.961411 -67.821060 -38.961754 , -67.821335 -38.961754
Costa Linda	Río Negro	General Roca	General Fernández Oro	-67.904610 -38.946387 , -67.903853 -38.945995 -67.907547 -38.945089 , -67.908822 -38.944259 -67.909750 -38.943457 , -67.910109 -38.943827 -67.909382 -38.944426 , -67.908319 -38.945101 -67.906868 -38.945980 , -67.905951 -38.946360 -67.904921 -38.946627 , -67.903333 -38.947194 -67.899924 -38.948426 , -67.899652 -38.948143 -67.900882 -38.947709 , -67.904425 -38.946491 -67.902844 -38.947069 , -67.904610 -38.946387
Obreros Unidos	Río Negro	General Roca	Cinco Saltos	-68.073696 -38.822990 , -68.073834 -38.822855 -68.072145 -38.821791 , -68.071883 -38.822044 -68.071674 -38.821943 , -68.071154 -38.822383 -68.071845 -38.822806 , -68.072433 -38.822250 -68.073696 -38.822990
Toma Los Sauces	Río Negro	General Roca	Allen	-67.825709 -38.986538 , -67.822949 -38.986968 -67.823181 -38.988026 , -67.825926 -38.987645 -67.825709 -38.986538
Los Espejos	Río Negro	General Roca	Cipolletti	-67.946166 -38.907828 , -67.946049 -38.907973 -67.946724 -38.907961 , -67.949182 -38.907929 -67.949424 -38.907920 , -67.949820 -38.907560 -67.950033 -38.907224 , -67.950141 -38.906840 -67.950137 -38.906635 , -67.950036 -38.906514 -67.949891 -38.906165 , -67.948899 -38.906230 -67.947663 -38.906142 , -67.946203 -38.906085 -67.946063 -38.906618 , -67.946595 -38.906807 -67.946469 -38.907609 , -67.946134 -38.907668 -67.946166
Bahía Blanca	Río Negro	General Roca	General Roca	-67.669669 -39.074424 , -67.669426 -39.073236 -67.669234 -39.072870 , -67.669053 -39.072798 -67.669669 -39.074424 , -67.669327 -39.074413



*E L*

*[Firma manuscrita]*



H. Cámara de Diputados de la Nación

Presidencia  
1919 y 3240-D-18  
OD 215  
229

Costa Norte	Río Negro	General Roca	Cipolletti	-68.019287 -38.947292, -68.019914 -38.946864 -68.020415 -38.946439, -68.020523 38.946382 -68.021762 -38.945976 68.023436 -38.945388, -68.023421 -38.945261 -68.025770 -38.944823, -68.028045 38.944558, -68.029225 -38.944325 68.031306 -38.944017, -68.031952 -38.942822 -68.031933 -38.942462, -68.031515 38.941732, -68.031326 -38.940324 68.028429 -38.942147, -68.026047 -38.944237 -68.025410 -38.944542, -68.025250 38.944719, -68.024996 -38.944757 68.023681 -38.944941, -68.022290 -38.945420 -68.020844 -38.945898, -68.019215 38.946863, -68.018077 -38.946258 68.018702 -38.946174, -68.018387 -38.947282 68.014224 -38.949796, -68.014533 -38.949702 -68.014888 -38.949548, -68.015647 38.949205, -68.015988 -38.949028 68.015028 -38.947855, -68.015270 -38.949359 -68.013914 -38.948370, -68.014474 38.948117, -68.014224 -38.949298
Diez de Enero	Río Negro	General Roca	Cipolletti	-67.968464 -38.908172, -67.965867 -38.909600 -67.965950 -38.910043, -67.968538 38.910021, -67.969176 -38.910017 67.972542 -38.910063, -67.972530 -38.908229 -67.968464 -38.908172
Diez de Febrero	Río Negro	General Roca	Cipolletti	-67.952064 -38.985761, -67.951682 -38.984903 -67.950264 -38.977310, -67.950374 38.976908, -67.950632 -38.976110 67.950397 -38.975922, -67.950154 -38.976143 -67.949819 -38.976558, -67.949903 38.977270, -67.949970 -38.977682 67.950360 -38.979712, -67.950281 -38.979892 -67.951462 -38.985451, -67.948962 38.985952, -67.949018 -38.986144
Acceso Martín Fierro	Río Negro	General Roca	Allen	-67.847177 -39.000048, -67.847263 -39.000288 -67.849613 -39.000002, -67.849566 38.999709, -67.847177 -39.000048
Once de Noviembre	Río Negro	General Roca	Allen	-67.806555 -38.980690, -67.800231 -38.981964 -67.800340 -38.982485, -67.800436 38.982962, -67.801408 -38.982828 67.801484 -38.983253, -67.807031 -38.983260 -67.806555 -38.980690
Santa María Goretti	Río Negro	General Roca	Cipolletti	-67.949016 -38.973382, -67.947839 -38.968267 -67.947122 -38.964723, -67.946762 38.964792, -67.947456 -38.968084 67.948738 -38.973513, -67.949016 -38.973382
La Frontera	Río Negro	General Roca	Allen	-67.737269 -39.051595, -67.736656 -39.049003 -67.736371, -39.049057, -67.736983 39.051630, -67.737269 -39.051595
Vista del Valle	Río Negro	El Cuy	Balsa Las Perlas	-68.129822 -38.988789, -68.129601 -38.989008 -68.129478 -38.989128, -68.129001 38.989578, -68.128914 -38.989947 68.129107 -38.990194, -68.129715 -38.990445 -68.131405 -38.990059, -68.132445 38.989029, -68.131237 -38.988059 68.130959 -38.988131, -68.130824 -38.988217 -68.130665 -38.988335, -68.130339 38.988527, -68.129999 -38.988704 68.129884 -38.988753, -68.129822 -38.988789
Puente Santa Mónica	Río Negro	El Cuy	Balsa Las Perlas	-68.152372 -38.981183, -68.155079 -38.980986 -68.155065 -38.980641, -68.155003 38.980185, -68.152815 -38.980486 68.152078 -38.980637, -68.152769 -38.980548
Martín Fierro	Río Negro	General Roca	Cipolletti	-67.946291 -38.955471, -67.945862 -38.954100 -67.946059 -38.954054, -67.945717 38.952717, -67.945089 -38.952803 67.945807 -38.956936, -67.945888 -38.957442 -67.947237 -38.958626, -67.947689 38.958888, -67.948307 -38.959129 67.949647 -38.959583, -67.950275 -38.959781 -67.952142 -38.960378, -67.952844 38.960722, -67.953063 -38.960699 67.954070 -38.962846, -67.954346 -38.962704 -67.953494 -38.960831, -67.953067 38.960207, -67.952423 -38.959814 67.952015 -38.959566, -67.951280 -38.959190 -67.949223 -38.958245, -67.948146 38.957674, -67.946784 -38.956455
Nueva Esperanza	Río Negro	General Roca	Cipolletti	-67.979119 -38.911381, -67.979133 -38.910183 -67.976133 -38.910156, -67.976145 38.911409, -67.976132 -38.910553



*EL*

*[Handwritten signature]*



H. Cámara de Diputados de la Nación

Presidencia  
1919 y 3240-D-18  
OD 215  
230

La Costa del Río	Córdoba	Punilla	Villa Carlos Paz	-64.515149 -31.436242, -64.514027 -31.436653 -64.514287 -31.437211, -64.514047 31.437310 -64.514242 -31.437725 64.514410 -31.438095, -64.513946 -31.438241 -64.513892 -31.438595, -64.514083 31.438989 -64.513857 -31.439140 64.513957 -31.439487, -64.513785 -31.439542 -64.513963 -31.439937, -64.513980 31.440456 -64.514019 -31.440594 64.513894 -31.440624, -64.513993 -31.440944 -64.513993 -31.440987, -64.514101 31.441324 -64.514323 -31.441452 64.514690 -31.440653, -64.514936 -31.440130
Villa 31	Ciudad Autónoma de Buenos Aires	Comuna 1	Comuna 1	-58.377812 -34.586883, -58.379585 -34.585915 -58.380069 -34.585641, -58.379879 34.585133 -58.379858 -34.584501 58.380066 -34.584395, -58.379938 -34.584195 -58.380055 -34.583867, -58.380215 34.583655 -58.380345, -34.583481 58.380545 -34.583284, -58.380718 -34.583170 -58.381155 -34.582854, -58.381816 34.582527 -58.381901 -34.582655 58.382449 -34.582358, -58.382361 -34.582232 -58.383594 -34.581630, -58.385030 34.580797 -58.385464, -34.580522 58.386054 -34.580230, -58.386823 -34.579851 -58.387632 -34.579444, -58.389389 34.578372 -58.388963 -34.578260 58.386663 -34.578101, -58.386588 -34.578183 -58.386902 -34.578213, -58.387420 34.578304 -58.387391 -34.578456 58.387379 -34.578464, -58.386090 -34.579320 -58.385873 -34.579273, -58.385785 34.579199 -58.385713, -34.578792 58.385287 -34.578866, -58.385231 -34.578814 -58.383491 -34.579082, -58.383418 34.579110 -58.383593 -34.579156 58.383735 -34.579160, -58.384281 -34.579267 -58.384863 -34.579649, -58.384871 34.579780 -58.383381 -34.580574 58.383445 -34.580662, -58.381522 -34.581728 -58.379606 -34.582606, -58.379244 34.582205 -58.377366 -34.583269 58.376828 -34.582569, -58.378423 -34.581646 -58.378352 -34.581508, -58.378089 34.581160 -58.376432 -34.582128 58.377330 -34.583306, -58.375802 -34.584135
Barrío General San Martín	Ciudad Autónoma de Buenos Aires	Comuna 1	Comuna 1	-58.377410 -34.586318, -58.377628 -34.586704 -58.372799 -34.589056, -58.377317 34.586332 -58.377273 -34.586293 58.377190 -34.586359, -58.374072 -34.588147 -58.372713 -34.588908, -58.372953 34.589198 -58.373503 -34.589024 58.375080 -34.588182, -58.375885 -34.587796 -58.377707 -34.586831, -58.377431 34.586473 -58.377461 -34.586431 58.377626 -34.586357, -58.377317 -34.586332



EL





H. Cámara de Diputados de la Nación

Presidencia

1919 y 3240-D-18

OD 215

231

Villa 31 Bis	Ciudad Autónoma de Buenos Aires	Comuna 1	Comuna 1	-58.381897 -34.582665 , -58.391913 -34.579330 -58.385481 -34.580520 , -58.388673 - 34.579586 , -58.390097 -34.578419 - 58.381139 -34.585013 , -58.385222 -34.582390 -58.381168 -34.582855 , -58.389251 - 34.579263 , -58.387623 -34.579460 58.384933 -34.580864 , -58.386238 -34.581751 -58.386402 -34.581768 , -58.387030 - 34.581480 , -58.392285 -34.578931 58.384209 -34.582974 , -58.388843 -34.579455 -58.382816 -34.582016 , -58.391003 - 34.579973 , -58.393363 -34.578861 58.392232 -34.578903 , -58.389197 -34.580698 -58.388055 -34.580977 , -58.386089 - 34.580223 , -58.384138 -34.581330 - 58.381811 -34.582542 , -58.390324 -34.578766 -58.389942 -34.578343 , -58.389748 - 34.578971 , -58.392348 -34.579314 - 58.393352 -34.578779 , -58.379869 -34.584501 -58.388570 -34.579742 , -58.380070 - 34.584396 , -58.389198 -34.579256 - 58.388710 -34.579943 , -58.388838 -34.580188 -58.392069 -34.578971 , -58.391847 - 34.579085 , -58.379944 -34.584195 58.389770 -34.579081 , -58.389418 -34.578373 -58.390852 -34.579633 , -58.392385 - 34.579137 , -58.380086 -34.585647 58.380823 -34.585259 , -58.382477 -34.582366 -58.382377 -34.582230 , -58.392369 - 34.579016 , -58.383678 -34.581604 - 58.392395 -34.579343 , -58.380524 -34.583360 -58.383493 -34.583403 , -58.390475 - 34.579636 , -58.390665 -34.579574 - 58.382285 -34.584254 , -58.391813 -34.579179 -58.354184 -34.618673 , -58.354566 -34.619361 -58.350909 -34.618301 , -58.351930 - 34.619092 , -58.351100 -34.618054 - 58.355378 -34.619051 , -58.354894 -34.618896 -58.354698 -34.618788 , -58.354652 - 34.618821 , -58.354241 -34.618724 58.353950 -34.618689 , -58.353933 -34.618723 -58.353591 -34.618721 , -58.353372 - 34.618669 , -58.352350 -34.618566 - 58.351779 -34.618211 , -58.351572 -34.617826 -58.351200 -34.617958 , -58.350996 - 34.618168 , -58.350972 -34.618247 58.350992 -34.618379 , -58.351082 -34.618388 -58.351323 -34.618667 , -58.351419 - 34.618810 , -58.351518 -34.618851 - 58.351498 -34.618971 , -58.351538 -34.619036 -58.353632 -34.619343 , -58.353885 - 34.619376 , -58.355231 -34.619454 -58.400840 -34.573766 , -58.400464 -34.574493 -58.400265 -34.574094 , -58.399603 - 34.574454 , -58.399640 -34.574614 58.399196 -34.574903 , -58.399104 -34.574740 -58.397796 -34.575386 , -58.397867 - 34.575629 , -58.399295 -34.575151 - 58.399853 -34.574919 , -58.400031 -34.574802 -58.401589 -34.573282 , -58.401466 - 34.573197 , -58.400265 -34.574094 58.399265 -34.575356 , -58.399345 -34.575306
Rodrigo-Bueno	Ciudad Autónoma de Buenos Aires	Comuna 1	Comuna 1	-58.354184 -34.618673 , -58.354566 -34.619361 -58.350909 -34.618301 , -58.351930 - 34.619092 , -58.351100 -34.618054 - 58.355378 -34.619051 , -58.354894 -34.618896 -58.354698 -34.618788 , -58.354652 - 34.618821 , -58.354241 -34.618724 58.353950 -34.618689 , -58.353933 -34.618723 -58.353591 -34.618721 , -58.353372 - 34.618669 , -58.352350 -34.618566 - 58.351779 -34.618211 , -58.351572 -34.617826 -58.351200 -34.617958 , -58.350996 - 34.618168 , -58.350972 -34.618247 58.350992 -34.618379 , -58.351082 -34.618388 -58.351323 -34.618667 , -58.351419 - 34.618810 , -58.351518 -34.618851 - 58.351498 -34.618971 , -58.351538 -34.619036 -58.353632 -34.619343 , -58.353885 - 34.619376 , -58.355231 -34.619454 -58.400840 -34.573766 , -58.400464 -34.574493 -58.400265 -34.574094 , -58.399603 - 34.574454 , -58.399640 -34.574614 58.399196 -34.574903 , -58.399104 -34.574740 -58.397796 -34.575386 , -58.397867 - 34.575629 , -58.399295 -34.575151 - 58.399853 -34.574919 , -58.400031 -34.574802 -58.401589 -34.573282 , -58.401466 - 34.573197 , -58.400265 -34.574094 58.399265 -34.575356 , -58.399345 -34.575306
Saldías	Ciudad Autónoma de Buenos Aires	Comuna 2	Comuna 2	-58.400840 -34.573766 , -58.400464 -34.574493 -58.400265 -34.574094 , -58.399603 - 34.574454 , -58.399640 -34.574614 58.399196 -34.574903 , -58.399104 -34.574740 -58.397796 -34.575386 , -58.397867 - 34.575629 , -58.399295 -34.575151 - 58.399853 -34.574919 , -58.400031 -34.574802 -58.401589 -34.573282 , -58.401466 - 34.573197 , -58.400265 -34.574094 58.399265 -34.575356 , -58.399345 -34.575306



Handwritten signature and initials.



H. Cámara de Diputados de la Nación

Presidencia

1919 y 3240-D-18

OD 215

232

Zavaleta	Ciudad Autónoma de Buenos Aires	Comuna 4	Comuna 4	-58.403353 -34.648077, -58.404466 -34.649530 -58.404500 -34.649840, -58.402918 34.650079, -58.403543 -34.650256 58.403598 -34.650571, -58.402055 -34.650024 -58.402895 -34.650137, -58.404407 34.649906, -58.402037 -34.650036 58.401890 -34.650079, -58.401802 -34.650305 -58.403461 -34.650755, -58.404028 34.650473, -58.401683 -34.650366 58.400971 -34.649803, -58.404290 -34.650104 -58.402065 -34.649971, -58.401950 34.650038, -58.400893 -34.650234 58.404380 -34.650051, -58.404078 -34.650199 -58.402068 -34.650030, -58.403461 34.650755, -58.404115 -34.650074 58.402993 -34.650153, -58.403507 -34.650500 -58.403030, -34.650171, -58.403224 34.648556, -58.402961 -34.650079 58.404636 -34.649752, -58.404323 -34.649344 58.401649 -34.651097, -58.403382 -34.651695 -58.403233 -34.650808, -58.404339 34.650611, -58.402759 -34.651898 58.402699 -34.651976, -58.402594 -34.652001 -58.400488 -34.652507, -58.401124 34.652406, -58.402397 -34.652045 58.402543 -34.652031, -58.403461 -34.650755 -58.400404 -34.652015, -58.400565 34.651239, -58.400388 -34.652456 58.400383 -34.652395, -58.400394 -34.652185 -58.400488 -34.652507, -58.401359 34.651154, -58.401478 -34.651124 58.403654 -34.651367, -58.403509 -34.651492 -58.400708 -34.652470, -58.404302 34.650930, -58.403035 -34.651770 58.401288 -34.651216, -58.400440 -34.651804
Riachuelo	Ciudad Autónoma de Buenos Aires	Comuna 4	Comuna 4	-58.382883 -34.657154, -58.380481 -34.657520 -58.382735 -34.657140, -58.382735 34.657140, -58.381273 -34.657129 58.381181 -34.657326, -58.380622 -34.657309 -58.380489 -34.657315, -58.382360
La Robustiana	Ciudad Autónoma de Buenos Aires	Comuna 4	Comuna 4	-58.403301 -34.653083, -58.402428 -34.652798 -58.403529 -34.653162, -58.402863 34.652947, -58.402482 -34.652671 58.402676 -34.652406, -58.402926 -34.652143 -58.403232 -34.652075, -58.403483 34.652070, -58.403859 -34.652030 58.404283 -34.650948, -58.403804 -34.651244 -58.403651 -34.651372, -58.403209 34.651821, -58.402702 -34.651993 58.402347 -34.652781, -58.402414 -34.652900 -58.402688 -34.652964, -58.403529 34.653162, -58.402823 -34.652223 58.403520 -34.653207, -58.402444 -34.652884 -58.403329 -34.652078, -58.403539 34.651977, -58.402427 -34.652743 58.402339 -34.652699, -58.404224 -34.651161 -58.403426 -34.651576, -58.403778 34.651263, -58.402779 -34.651912 58.402345 -34.652831, -58.402407 -34.652081 -58.403919 -34.651171, -58.402590 34.652533, -58.403129 -34.652101 58.403058 -34.653075, -58.403975 -34.651750
El Pueblito	Ciudad Autónoma de Buenos Aires	Comuna 4	Comuna 4	-58.416078 -34.658450, -58.415290 -34.658173 -58.415106, -34.658497, -58.415681 34.658706, -58.415824 -34.658742 58.416241 -34.658512, -58.416078 -34.658450
Anexo Villa 26	Ciudad Autónoma de Buenos Aires	Comuna 4	Comuna 4	-58.385922 -34.658096, -58.385863 -34.657984 -58.385353 -34.657709, -58.385191 34.657868, -58.386168 -34.658461 58.386312 -34.658286, -58.385922 -34.658096
El Campito	Ciudad Autónoma de Buenos Aires	Comuna 4	Comuna 4	-58.422446 -34.648252, -58.422280 -34.648280 -58.422495, -34.647834, -58.422817 34.648251, -58.422870 -34.648227 58.423001 -34.648101, -58.422523 -34.647805 -58.421991 -34.647993, -58.422056 34.648249, -58.422373 -34.648270 58.422379 -34.648289, -58.422430 -34.648288 -58.422671 -34.648241, -58.422753 34.648233, -58.422817 -34.648251 58.422764 -34.648188, -58.422595 -34.647724
19 de Octubre (Lamadrid)	Ciudad Autónoma de Buenos Aires	Comuna 4	Comuna 4	-58.354435 -34.633566, -58.353970 -34.634344 -58.353727 -34.634245, -58.353684 34.633241, -58.353970 -34.634344



84



H. Cámara de Diputados de la Nación

Presidencia  
1919 y 3240-D-18  
OD 215  
233

Alegre Pavimentos	Ciudad Autónoma de Buenos Aires	Comuna 4	Comuna 4	-58.399745 -34.655292, -58.399748 -34.655210 -58.399805 -34.655091, -58.399890 - 34.654860 -58.399965 -34.654434 58.399961 -34.654344, -58.400204 -34.653141 -58.400279 -34.652860, -58.400352 - 34.652565 -58.400367 -34.652478 58.400378 -34.651985, -58.400501 -34.651140 -58.399871 -34.651053, -58.399470 - 34.651020 -58.399276 -34.651008 58.398738 -34.652571, -58.398611 -34.652932 -58.398571 -34.653070, -58.398416 - 34.653578 -58.398596 -34.653650 58.398506 -34.653974, -58.398612 -34.654018 -58.398513 -34.654265, -58.398502 - 34.654351 -58.398500 -34.654499 58.398519 -34.654521, -58.398577 -34.654619 -58.398698 -34.654858, -58.398790 - 34.655282 -58.398969 -34.655860 58.398984 -34.655363, -58.399000 -34.655303
Puente Barracas	Ciudad Autónoma de Buenos Aires	Comuna 4	Comuna 4	-58.380649 -34.647005, -58.380547 -34.646969 -58.380372 -34.647900, -58.380466 - 34.647946, -58.380649 -34.647005
Luján 2364	Ciudad Autónoma de Buenos Aires	Comuna 4	Comuna 4	-58.377454 -34.656667, -58.377454 -34.656553 -58.377747 -34.656735, -58.377287 - 34.656505, -58.377132 -34.656568 58.377166 -34.656593, -58.377309 -34.656234 -58.376992 -34.656544, -58.376905 - 34.656493, -58.377050 -34.656391 58.377010 -34.656614, -58.377259 -34.656319 -58.377066 -34.656420, -58.377843
Lamadrid	Ciudad Autónoma de Buenos Aires	Comuna 4	Comuna 4	-58.354387 -34.634575, -58.353774 -34.634328 -58.353259 -34.634158, -58.353304 - 34.634428, -58.353397 -34.635092 58.353838 -34.635311, -58.353943 -34.635292 -58.354387 -34.634575
Agustín de Vedia	Ciudad Autónoma de Buenos Aires	Comuna 4	Comuna 4	-58.422025 -34.655722, -58.422075 -34.655681 -58.421982 -34.656207, -58.422067 - 34.655760 -58.421756 -34.656003 58.421982 -34.656207, -58.422484 -34.655843
Agustín Magaldi	Ciudad Autónoma de Buenos Aires	Comuna 4	Comuna 4	-58.391163 -34.660252, -58.391384 -34.661178 -58.391079 -34.661098, -58.391454 - 34.660269, -58.391313 -34.660269 58.391163 -34.660252
Dos de Abril	Ciudad Autónoma de Buenos Aires	Comuna 4	Comuna 4	-58.401032 -34.656157, -58.399323 -34.656410 -58.399122 -34.657374, -58.399340 - 34.657394, -58.400033 -34.657451 58.401032 -34.656157, -58.400665 -34.657493
Pedro de Mendoza	Ciudad Autónoma de Buenos Aires	Comuna 4	Comuna 4	-58.353392 -34.635198, -58.353891 -34.635329 -58.353389 -34.635308, -58.354275 - 34.636177, -58.354602 -34.635651 58.353887 -34.635336, -58.353891 -34.635329 -58.353913 -34.635278, -58.354210
Loma Alegre	Ciudad Autónoma de Buenos Aires	Comuna 4	Comuna 4	-58.403375 -34.653231, -58.402895 -34.653033 -58.402619 -34.652948, -58.402444 - 34.652895, -58.402387 -34.652913 58.402341 -34.652837, -58.402333 -34.652703 -58.402332 -34.652615, -58.402329 - 34.652476, -58.402323 -34.652336 58.402322 -34.652225, -58.401754 -34.652311 -58.401531 -34.652351, -58.401175 - 34.652421, -58.400517 -34.652521 58.400391 -34.652509, -58.400236 -34.653277 -58.400190 -34.653564, -58.400074 - 34.653875, -58.399974 -34.654382



EL

[Firma manuscrita]



H. Cámara de Diputados de la Nación

Presidencia  
1919 y 3240-D-18  
OD 215  
234

Villa 21-24 (Original)	Ciudad Autónoma de Buenos Aires	Comuna 4	Comuna 4	-58.394616 -34.661102, -58.394472 -34.661106 -58.394460 -34.661284, -58.394445 - 34.662153, -58.394597 -34.662163 58.394884 -34.662115, -58.395159 -34.662014 -58.395622 -34.661887, -58.395903 - 34.661831, -58.396269 -34.661812 58.396671 -34.661857, -58.397029 -34.661903 -58.397440 -34.661773, -58.397730 - 34.661456, -58.397762 -34.661173 58.397560 -34.660943, -58.396619 -34.660602 -58.396207 -34.660424, -58.395955 - 34.660224, -58.395816 -34.659887 - 58.395733 -34.659609, -58.395872 -34.659398 -58.395933 -34.659250, -58.396020 - 34.659214, -58.396161 -34.659071 - 58.396213 -34.659010, -58.396369 -34.658941 -58.396481 -34.658816, -58.396650 - 34.658781, -58.396929 -34.658701 - 58.397124 -34.658597, -58.397385 -34.658551 -58.397509 -34.658414, -58.397674 - 34.658276, -58.397921 -34.658250 - 58.398203 -34.658245, -58.398531 -34.658194 -58.398718 -34.658186, -58.398919 - 34.658335, -58.399257 -34.656485 - 58.399070 -34.656400, -58.398983 -34.655979 -58.398946 -34.655816, -58.398780 - 34.655326, -58.398655 -34.654807 - 58.398509 -34.654526, -58.398455 -34.654490 -58.398509 -34.654264, -58.398558 - 34.654135, -58.398600 -34.654014 - 58.398485 -34.653976, -58.398589 -34.653658 -58.398397 -34.653596, -58.398606 - 34.652943, -58.398723 -34.652590 - 58.399269 -34.650965, -58.397442 -34.651432 -58.395404 -34.651506, -58.395067 - 34.652978, -58.394713 -34.659807 58.394616 -34.661102; 58.399579 -34.656310,
San Blas	Ciudad Autónoma de Buenos Aires	Comuna 4	Comuna 4	-58.402171 -34.657544, -58.398945 -34.658344 -58.399229 -34.658522, -58.401325 - 34.659475, -58.402171 -34.657544 - 58.400758 -34.657405, -58.400832 -34.660433 -58.400111 -34.660779, -58.400519 - 34.660646, -58.399318 -34.659787 - 58.399470 -34.660883, -58.399184 -34.660727 -58.399142 -34.660268, -58.399124 - 34.657397, -58.399551 -34.658871 - 58.395873 -34.648477, -58.395588 -34.648249 -58.392431 -34.646934, -58.391411 - 34.646843, -58.391541 -34.647068 - 58.395109 -34.648542, -58.395662 -34.648631 -58.395041 -34.648038, -58.391980 - 34.647088, -58.391682 -34.646997 - 58.394220 -34.647677, -58.393379 -34.647332 -58.391701 -34.646952, -58.391513 - 34.646670, -58.391642 -34.646594 - 58.391604 -34.646685, -58.392330 -34.648383 -58.392436 -34.647269, -58.395503 - 34.648572, -58.395873 -34.648477 58.395795 -34.648610, -58.395705 -34.648622
Manzana 8	Ciudad Autónoma de Buenos Aires	Comuna 4	Comuna 4	-58.396009 -34.650043, -58.396343 -34.650057 -58.396625 -34.650045, -58.396987 - 34.650054, -58.397122 -34.650057 - 58.397162 -34.650003, -58.397180 -34.649899 -58.397199 -34.649858, -58.397102 - 34.649818, -58.397088 -34.649810 - 58.397092 -34.649800, -58.397103 -34.649764 -58.397105 -34.649757, -58.397104 - 34.649734, -58.397151 -34.649538 - 58.397179 -34.649478, -58.397188 -34.649472 -58.397192 -34.649459, -58.397204 - 34.649423, -58.397220 -34.649381 - 58.397265 -34.649317, -58.397353 -34.649236 -58.397420 -34.649101, -58.397209 - 34.649019, -58.395882 -34.648472 - 58.395799 -34.648621, -58.395753 -34.648630 -58.395707 -34.648625, -58.395672 - 34.648631, -58.395663 -34.648601
La Marmolera	Ciudad Autónoma de Buenos Aires	Comuna 4	Comuna 4	-58.396009 -34.650043, -58.396343 -34.650057 -58.396625 -34.650045, -58.396987 - 34.650054, -58.397122 -34.650057 - 58.397162 -34.650003, -58.397180 -34.649899 -58.397199 -34.649858, -58.397102 - 34.649818, -58.397088 -34.649810 - 58.397092 -34.649800, -58.397103 -34.649764 -58.397105 -34.649757, -58.397104 - 34.649734, -58.397151 -34.649538 - 58.397179 -34.649478, -58.397188 -34.649472 -58.397192 -34.649459, -58.397204 - 34.649423, -58.397220 -34.649381 - 58.397265 -34.649317, -58.397353 -34.649236 -58.397420 -34.649101, -58.397209 - 34.649019, -58.395882 -34.648472 - 58.395799 -34.648621, -58.395753 -34.648630 -58.395707 -34.648625, -58.395672 - 34.648631, -58.395663 -34.648601



EL



H. Cámara de Diputados de la Nación

Presidencia  
1919 y 3240-D-18  
OD 215  
235

La Canchita	Ciudad Autónoma de Buenos Aires	Comuna 4	Comuna 4	58.396639 -34.651409 , -58.396707 -34.650960 58.395465 -34.650639 -58.396719 34.650727 -58.395522 -34.650046 58.395521 -34.650045 -58.395646 -34.650043 58.395495 -34.650329 -58.396546 34.650076 -58.396345 -34.650075 58.396667 -34.650571 -58.396642 -34.650542 58.396631 -34.650144 -58.396696 34.650636 -58.396718 -34.650665 58.396714 -34.650882 -58.395430 -34.651452
Tierra Amarilla	Ciudad Autónoma de Buenos Aires	Comuna 4	Comuna 4	58.397363 -34.651386 , -58.398846 -34.649594 58.397104 -34.649766 -58.397207 34.649857 -58.396634 -34.650090 58.400523 -34.651016 -58.399362 -34.649664 58.396642 -34.650425 -58.396827 34.651375 -58.397384 -34.650770 58.396721 -34.650874 -58.396892 -34.650755 58.396665 -34.651378 -58.396729 34.650724 -58.400505 -34.650916 58.399529 -34.647572 -58.397268 -34.649319 58.397154 -34.649566 -58.397091 34.649809 -58.396649 -34.650304 58.396708 -34.650637 -58.397829 -34.651291 58.399023 -34.648094 -58.400062 34.647143 -58.399761 -34.647328 58.396663 -34.650555 -58.396642 -34.650497 58.398240 -34.651160 -58.399393 34.647860 -58.399322 -34.648204 58.399277 -34.648389 -58.399581 -34.650394 58.398851 -34.650989 -58.399402 34.650071 -58.400234 -34.650764 58.399272 -34.648815 -58.399633 -34.650950 58.400009 -34.650973 -58.400523 34.651016 -58.397168 -34.650010 58.396627 -34.650048 -58.396648 -34.650173 58.397108 -34.649754 -58.397123 34.649821 -58.397186 -34.649900 58.397103 -34.649815 -58.397096 -34.649798 58.397431 -34.649139 -58.397209 34.649428 -58.397186 -34.649483 58.399121 -34.650941 -58.397226 -34.649381 58.397349 -34.649251 -58.397319 34.649272 -58.397524 -34.649166 58.398134 -34.649312 -58.398931 -34.649499 58.398992 -34.649330 -58.399177
Villa 13 Bis	Ciudad Autónoma de Buenos Aires	Comuna 7	Comuna 7	58.445051 -34.643832 , -58.444969 -34.643896 58.445300 -34.643637 -58.444212 34.642726 -58.443545 -34.643220 58.443691 -34.643424 -58.443975 -34.643503 58.444779 -34.643890 -58.445300 34.643637



EL

*(Handwritten signature)*



H. Cámara de Diputados de la Nación

Presidencia

1919 y 3240-D-18

OD 215

236

Villa 1-11-14	Ciudad Autónoma de Buenos Aires	Comuna 7	Comuna 7	58.435895 -34.649254 , -58.435654 -34.649017 -58.445372 -34.650431 , -58.444553 - 34.650982 , -58.432382 -34.649016 - 58.432427 -34.649083 , -58.431898 -34.649521 -58.444178 -34.647253 , -58.431205 - 34.650058 , -58.435873 -34.649870 58.432478 -34.649005 , -58.442682 -34.650770 -58.441555 -34.650870 , -58.439633 - 34.648347 , -58.438681 -34.647185 58.438091 -34.650168 , -58.445306 -34.646636 -58.435563 -34.649326 , -58.438876 - 34.650208 , -58.445314 -34.647755 58.431973 -34.649341 , -58.444920 -34.647156 -58.431868 -34.649494 , -58.438963 - 34.650119 , -58.446332 -34.649673 - 58.443037 -34.650770 , -58.437403 -34.647345 -58.432030 -34.649397 , -58.432291 - 34.649061 , -58.433424 -34.648256 - 58.431971 -34.649457 , -58.435538 -34.648902 -58.434844 -34.649456 , -58.431774 - 34.649573 , -58.431349 -34.650358 - 58.431113 -34.650138 , -58.444444 -34.647483 -58.440430 -34.650814 , -58.443445 - 34.650710 , -58.444744 -34.647001 - 58.445984 -34.647226 , -58.445184 -34.646684 -58.443943 -34.647027 , -58.435817 - 34.650028 , -58.438455 -34.647738 - 58.435811 -34.649867 , -58.438775 -34.650111 -58.436416 -34.648157 , -58.438835 - 34.650149 , -58.435642 -34.649376 - 58.435672 -34.649478 , -58.435560 -34.649247 -58.443380 -34.646534 , -58.446956 - 34.649168 , -58.437452 -34.647344 - 58.435633 -34.649340 , -58.438419 -34.650173 -58.438148 -34.649474 , -58.437741 - 34.650152 , -58.437963 -34.646894 -
Barrio Obrero	Ciudad Autónoma de Buenos Aires	Comuna 8	Comuna 8	58.487080 -34.680194 , -58.487056 -34.680430 -58.487067 -34.681069 , -58.487112 - 34.681353 , -58.487422 -34.682037 - 58.487475 -34.682079 , -58.487529 -34.681920 -58.487518 -34.682061 , -58.487540 - 34.681954 , -58.487080 -34.680194 - 58.487280 -34.680180 , -58.487736 -34.681411 -58.487717 -34.681849 , -58.487793 - 34.681028 , -58.487428 -34.681009 - 58.485230 -34.682538 , -58.485419 -34.682446 -58.484674 -34.682954 , -58.484066 - 34.683393 , -58.484968 -34.684103 - 58.484293 -34.684578 , -58.484649 -34.684839 -58.484895 -34.684902 , -58.486220 - 34.684911 , -58.485856 -34.684968 - 58.486854 -34.684856 , -58.487546 -34.684655 -58.489030 -34.683585 , -58.489296 - 34.683346 , -58.485171 -34.684951 - 58.488009 -34.684336 , -58.485520 -34.684988 -58.488686 -34.683871 , -58.485503 - 34.682395 , -58.485686 -34.682414 - 58.487581 -34.682806 , -58.489296 -34.683346 58.451665 -34.663648 , -58.453157 -34.662395 -58.452451 -34.661805 , -58.450984 - 34.662998 , -58.451665 -34.663648 -
Barrio Inta	Ciudad Autónoma de Buenos Aires	Comuna 8	Comuna 8	58.485230 -34.682538 , -58.485419 -34.682446 -58.484674 -34.682954 , -58.484066 - 34.683393 , -58.484968 -34.684103 - 58.484293 -34.684578 , -58.484649 -34.684839 -58.484895 -34.684902 , -58.486220 - 34.684911 , -58.485856 -34.684968 - 58.486854 -34.684856 , -58.487546 -34.684655 -58.489030 -34.683585 , -58.489296 - 34.683346 , -58.485171 -34.684951 - 58.488009 -34.684336 , -58.485520 -34.684988 -58.488686 -34.683871 , -58.485503 - 34.682395 , -58.485686 -34.682414 - 58.487581 -34.682806 , -58.489296 -34.683346 58.451665 -34.663648 , -58.453157 -34.662395 -58.452451 -34.661805 , -58.450984 - 34.662998 , -58.451665 -34.663648 -
Calacita	Ciudad Autónoma de Buenos Aires	Comuna 8	Comuna 8	58.451665 -34.663648 , -58.453157 -34.662395 -58.452451 -34.661805 , -58.450984 - 34.662998 , -58.451665 -34.663648 -
Los Piletos	Ciudad Autónoma de Buenos Aires	Comuna 8	Comuna 8	58.454083 -34.664442 , -58.455453 -34.661114 -58.454723 -34.662169 , -58.455320 - 34.661253 , -58.452426 -34.663281 - 58.455857 -34.663520 , -58.456623 -34.663634 -58.455487 -34.664271 , -58.456452 - 34.663992 , -58.454760 -34.662876 - 58.455180 -34.661140 , -58.453596 -34.662329 -58.452725 -34.663033 , -58.453278 - 34.663864 , -58.453115 -34.663784 - 58.452576 -34.663396 , -58.452855 -34.663634 -58.455503 -34.663457 , -58.454771 - 34.661439 , -58.454587 -34.662131 - 58.455680 -34.661546 , -58.455680 -34.661546 -58.454171 -34.661881 , -58.453950 - 34.664244 , -58.455074 -34.665129 - 58.454880 -34.663901 , -58.454955 -34.663125 -58.455601 -34.661905 , -58.454159 - 34.664523 , -58.455767 -34.664518 - 58.454835 -34.662242 , -58.455250 -34.663503 -58.455765 -34.661356 , -58.455429 - 34.664003 , -58.454159 -34.662005 -



EL  
x



H. Cámara de Diputados de la Nación

Presidencia

1919 y 3240-D-18

OD 215

237

La Esperanza	Ciudad Autónoma de Buenos Aires	Comuna 8	Comuna 8	-58.455392 -34.660929, -58.456212 -34.661093 -58.455392 -34.660929, -58.455384 34.661037, -58.455796 -34.661354 58.455989 -34.660631, -58.457256 -34.660317 -58.456724 -34.659849, -58.456658
Villa 15	Ciudad Autónoma de Buenos Aires	Comuna 8	Comuna 8	-58.490856 -34.667612, -58.490791 -34.667662 -58.488409 -34.674130, -58.488510 34.674270, -58.490034 -34.668256 58.490304 -34.668043, -58.490456 -34.667981 -58.490116 -34.668466, -58.487592 34.672843, -58.488309 -34.673474 58.487532 -34.672791, -58.493768 -34.670348 -58.491290 -34.667220, -58.492351 34.670018, -58.488365 -34.673876 58.490342 -34.668060, -58.493054 -34.668877 -58.494184 -34.670780, -58.494460 34.671192, -58.494457 -34.671214 58.488430 -34.673673, -58.488438 -34.673898 -58.487992 -34.673194, -58.492492 34.666634, -58.492594 -34.669186 58.493911, -34.668202, -58.492383 -34.670762 -58.492585 -34.670921, -58.493280 34.670580, -58.489356 -34.670820 58.492547 -34.670869, -58.493608 -34.668462 -58.489692 -34.673825, -58.493270 34.672595, -58.489151 -34.674544 58.489414 -34.673624, -58.487920 -34.673130 -58.492336, -34.669448, -58.492514 34.669264, -58.493556, -34.668430 58.492220 -34.666813, -58.491965 -34.666612 -58.488434 -34.673586, -58.488510 34.671788, -58.489539, -34.673531 58.488309 -34.673474, -58.488827 -34.674448 -58.490369, -34.668055, -58.487440 34.672800, -58.489519, -34.669981 58.488831 -34.669435, -58.490570 -34.667869 -58.492429 -34.673491, -58.491034 34.667451, -58.491131, -34.667354 58.492025 -34.670528, -58.491371 -34.667310 -58.491265 -34.667426, -58.487174 34.672602, -58.489275 -34.671110 58.493984 -34.670498, -58.487500 -34.672806 -58.490185 -34.668391, -58.487373 34.670785, -58.488428 -34.673652 58.486191 -34.671727, -58.489023 -34.674565
Pirelli	Cludad Autónoma de Buenos Aires	Comuna 8	Comuna 8	-58.495611 -34.676767, -58.494951 -34.677111 -58.495425 -34.677505, -58.495996 34.677102, -58.495294 -34.676997 58.494951 -34.677111, -58.495200 -34.676931
Scapino	Cludad Autónoma de Buenos Aires	Comuna 8	Comuna 8	-58.494158 -34.674700, -58.492828 -34.673608 -58.496013 -34.675748, -58.496198 34.675547, -58.492358 -34.673676 58.493339 -34.673883, -58.495139 -34.675224 -58.496013 -34.675748, -58.492578 34.673423, -58.492964 -34.674031
Barrio Fátima	Cludad Autónoma de Buenos Aires	Comuna 8	Comuna 8	-58.453744 -34.656700, -58.455496 -34.659867 -58.454488 -34.659086, -58.454187 34.660203, -58.454589 -34.661190 58.450004 -34.659684, -58.453207 -34.662345 -58.455596 -34.658303, -58.453207
Los Pinos	Cludad Autónoma de Buenos Aires	Comuna 8	Comuna 8	-58.450774 -34.656084, -58.450186 -34.656542 -58.451023 -34.657400, -58.450166 34.656668, -58.451746 -34.656892 58.451746 -34.656892
María Auxiliadora	Cludad Autónoma de Buenos Aires	Comuna 8	Comuna 8	-58.483542 -34.681574, -58.487187 -34.681593 -58.483319 -34.681859, -58.487335 34.682238, -58.485463 -34.682382 58.487656 -34.682748, -58.483319 -34.681859 -58.485568 -34.682352, -58.487594 34.682875, -58.487214 -34.682612 58.487412 -34.682059, -58.486358 -34.682278



Handwritten signature and initials.



H. Cámara de Diputados de la Nación

Presidencia  
1919 y 3240-D-18  
OD 215  
238

Villa 20	Ciudad Autónoma de Buenos Aires	Comuna 8	Comuna 8	-58.470146 -34.673592, -58.462141 -34.673169 -58.463849 -34.675648, -58.469291 -34.672869 -58.462049 -34.671903 58.467278 -34.677162, -58.465987 -34.676973 -58.469732 -34.676489, -58.467553 -34.676873 -58.466686 -34.677556, -58.466989 -34.678674 -58.468029 -34.677774 -58.467237 -34.677164, -58.465973 -34.676963 -58.464633 -34.676925, -58.464720 -34.676288 -58.470846 -34.676304 -58.469439 -34.676681, -58.462320 -34.673541 -58.465067 -34.677670, -58.461623 -34.671455 -58.469056 -34.674457 -58.469320 -34.672901, -58.462064 -34.671107 -58.461452 -34.672335, -58.463123 -34.674344 -58.464418 -34.675916 -58.464555 -34.676531, -58.464490 -34.677241 -58.468323 -34.677535, -58.467983 -34.677749 -58.466806 -34.677583 -58.467437 -34.678187, -58.467489 -34.678249 -58.468077 -34.679590
Bermejo	Ciudad Autónoma de Buenos Aires	Comuna 8	Comuna 8	-58.487430 -34.682059, -58.487240 -34.682601 -58.487703 -34.682747, -58.488419 -34.683073 -58.489568 -34.683210, -58.488280 -34.682182 -58.487858 -34.681834 -58.487656 -34.682858, -58.488847 -34.682694 -58.487380 -34.682197, -58.487548 -34.681940 -58.489472 -34.683333 -58.487713 -34.681865, -58.487573 -34.682026 -58.487481 -34.682099, -58.487300 -34.682399 -58.489472 -34.681333 -58.466900 -34.689082, -58.467300 -34.689394 -58.467282 -34.689431, -58.467289 -34.689435 -58.467576 -34.689647, -58.467091 -34.689967 -58.466492 -34.689432 -58.466543 -34.689316, -58.467096 -34.688953 -58.467390 -34.689246 -58.467298 -34.689392, -58.467300 -34.689394
Emáus	Ciudad Autónoma de Buenos Aires	Comuna 8	Comuna 8	-58.495306 -34.669593, -58.492692 -34.669645 -58.493609 -34.668471, -58.492600 -34.670882 -58.492587 -34.669197, -58.492050 -34.670526 -58.492389 -34.669993 -58.494942 -34.671090, -58.494302 -34.670550 -58.494736 -34.670269, -58.493879 -34.670400 -58.494542 -34.670095 -58.492362 -34.669437, -58.493966 -34.668250 -58.492978 -34.668850, -58.493595 -34.670398 -58.494563 -34.671331 -58.493771 -34.670326, -58.494001 -34.670496 -58.493188 -34.670613, -58.492799 -34.670791 -58.492342 -34.670729 -58.492585 -34.669201, -58.493558 -34.668433 -58.492640 -34.669153 -58.495306 -34.669593, -58.492692 -34.669645 -58.455599 -34.656769, -58.456538 -34.658867 -58.459879 -34.656867, -58.456163 -34.654815 -58.456610 -34.656360, -58.456142 -34.657212 -58.455999 -34.658398 -58.457010 -34.654189, -58.459765 -34.656605 -58.457010 -34.654189 -58.457365 -34.655804, -58.458759 -34.657901 -58.455382 -34.657842, -58.457565 -58.464557 -34.653573, -58.463972 -34.653990 -58.464219 -34.654184, -58.464366 -34.654071 -58.464404 -34.654094, -58.464513 -34.654022 -58.464494 -34.653970 -58.464518 -34.653954, -58.464767 -34.653752 -58.464557 -34.653573
Nht del Trabajo	Ciudad Autónoma de Buenos Aires	Comuna 8	Comuna 8	-58.495306 -34.669593, -58.492692 -34.669645 -58.493609 -34.668471, -58.492600 -34.670882 -58.492587 -34.669197, -58.492050 -34.670526 -58.492389 -34.669993 -58.494942 -34.671090, -58.494302 -34.670550 -58.494736 -34.670269, -58.493879 -34.670400 -58.494542 -34.670095 -58.492362 -34.669437, -58.493966 -34.668250 -58.492978 -34.668850, -58.493595 -34.670398 -58.494563 -34.671331 -58.493771 -34.670326, -58.494001 -34.670496 -58.493188 -34.670613, -58.492799 -34.670791 -58.492342 -34.670729 -58.492585 -34.669201, -58.493558 -34.668433 -58.492640 -34.669153 -58.495306 -34.669593, -58.492692 -34.669645 -58.455599 -34.656769, -58.456538 -34.658867 -58.459879 -34.656867, -58.456163 -34.654815 -58.456610 -34.656360, -58.456142 -34.657212 -58.455999 -34.658398 -58.457010 -34.654189, -58.459765 -34.656605 -58.457010 -34.654189 -58.457365 -34.655804, -58.458759 -34.657901 -58.455382 -34.657842, -58.457565 -58.464557 -34.653573, -58.463972 -34.653990 -58.464219 -34.654184, -58.464366 -34.654071 -58.464404 -34.654094, -58.464513 -34.654022 -58.464494 -34.653970 -58.464518 -34.653954, -58.464767 -34.653752 -58.464557 -34.653573
Ramón Carillo	Ciudad Autónoma de Buenos Aires	Comuna 8	Comuna 8	-58.455599 -34.656769, -58.456538 -34.658867 -58.459879 -34.656867, -58.456163 -34.654815 -58.456610 -34.656360, -58.456142 -34.657212 -58.455999 -34.658398 -58.457010 -34.654189, -58.459765 -34.656605 -58.457010 -34.654189 -58.457365 -34.655804, -58.458759 -34.657901 -58.455382 -34.657842, -58.457565 -58.464557 -34.653573, -58.463972 -34.653990 -58.464219 -34.654184, -58.464366 -34.654071 -58.464404 -34.654094, -58.464513 -34.654022 -58.464494 -34.653970 -58.464518 -34.653954, -58.464767 -34.653752 -58.464557 -34.653573
Lacarra	Ciudad Autónoma de Buenos Aires	Comuna 9	Comuna 9	-58.464557 -34.653573, -58.463972 -34.653990 -58.464219 -34.654184, -58.464366 -34.654071 -58.464404 -34.654094, -58.464513 -34.654022 -58.464494 -34.653970 -58.464518 -34.653954, -58.464767 -34.653752 -58.464557 -34.653573
Cildañez	Ciudad Autónoma de Buenos Aires	Comuna 9	Comuna 9	-58.472492 -34.657064, -58.472975 -34.662401 -58.474299 -34.661375, -58.473241 -34.660300 -58.475814 -34.658107, -58.472882 -34.658656 -58.472110 -34.658133 -58.471514 -34.657692, -58.472980 -34.657502 -58.471041 -34.658039, -58.472417 -34.658436 -58.472504 -34.657000 -58.473758 -34.656152, -58.473617 -34.658005 -58.471041 -34.658039
Barrio Parque Avellaneda	Ciudad Autónoma de Buenos Aires	Comuna 9	Comuna 9	-58.487130 -34.645298, -58.487384 -34.645078 -58.485701 -34.646080, -58.486010 -34.645847 -58.486520 -34.645571, -58.487041 -34.645225 -58.486676 -34.645427, -58.487202 -58.486676 -34.645427, -58.486061 -34.645903 -58.486686 -34.645433, -58.485403 -34.645913



*[Handwritten signature and initials]*





H. Cámara de Diputados de la Nación

Presidencia  
1919 y 3240-D-18  
OD 215  
239

Playón de Chacarita	Ciudad Autónoma de Buenos Aires	Comuna 15	Comuna 15	-58.456275 -34.584914, -58.456530 -34.584892 -58.456784 -34.584832, -58.456927 -34.584822 -58.457167 -34.584847, 58.457306 -34.584883, -58.457496 -34.584882 -58.457672 -34.584815, -58.457998 -34.584717 -58.458072 -34.584696, 58.458172 -34.584646, -58.458137 -34.584568 -58.458121 -34.584499, -58.458082 -34.584394 -58.458035 -34.584356, 58.457916 -34.584188, -58.457710 -34.583857 -58.457387 -34.583948, -58.457207 -34.583792 -58.457245 -34.583804, 58.457105 -34.583857, -58.456989 -34.583746 -58.457087 -34.583709, -58.457022 -34.583616 -58.455557 -34.584153, 58.455394 -34.584239, -58.455257 -34.584293 -58.455069 -34.584354, -58.455067 -34.584500 -58.455116 -34.584504, 58.455203 -34.584638, -58.455298 -34.584714 -58.455399 -34.584681, -58.455430 -34.584733 -58.455420 -34.584782, 58.455443 -34.584878, -58.455505 -34.584857 -58.455626 -34.584825, -58.455987 -58.467414 -34.598383, -58.467495 -34.598414 -58.469536 -34.599154, -58.469964 -34.599061 -58.470128 -34.599038, 58.470321 -34.599082, -58.470376 -34.599138 -58.470476 -34.599090, -58.470524 -34.599155 -58.470597 -34.599137, 58.471331 -34.599288, -58.471579 -34.599310 -58.471579 -34.599381, -58.472306 -34.599540 -58.473401 -34.599779, 58.474204 -34.599888, -58.474497 -34.599947 -58.475244 -34.600130, -58.475263 -34.600032 -58.472573 -34.599153, 58.469941 -34.599138, -58.467603 -34.597343 -58.467390 -34.597834, -58.468252 -58.458999 -34.596460, -58.458320 -34.596422 -58.458503 -34.596750, -58.459042 -34.596628, -58.458999 -34.596460
La Carbonilla	Ciudad Autónoma de Buenos Aires	Comuna 15	Comuna 15	-58.456275 -34.584914, -58.456530 -34.584892 -58.456784 -34.584832, -58.456927 -34.584822 -58.457167 -34.584847, 58.457306 -34.584883, -58.457496 -34.584882 -58.457672 -34.584815, -58.457998 -34.584717 -58.458072 -34.584696, 58.458172 -34.584646, -58.458137 -34.584568 -58.458121 -34.584499, -58.458082 -34.584394 -58.458035 -34.584356, 58.457916 -34.584188, -58.457710 -34.583857 -58.457387 -34.583948, -58.457207 -34.583792 -58.457245 -34.583804, 58.457105 -34.583857, -58.456989 -34.583746 -58.457087 -34.583709, -58.457022 -34.583616 -58.455557 -34.584153, 58.455394 -34.584239, -58.455257 -34.584293 -58.455069 -34.584354, -58.455067 -34.584500 -58.455116 -34.584504, 58.455203 -34.584638, -58.455298 -34.584714 -58.455399 -34.584681, -58.455430 -34.584733 -58.455420 -34.584782, 58.455443 -34.584878, -58.455505 -34.584857 -58.455626 -34.584825, -58.455987 -58.467414 -34.598383, -58.467495 -34.598414 -58.469536 -34.599154, -58.469964 -34.599061 -58.470128 -34.599038, 58.470321 -34.599082, -58.470376 -34.599138 -58.470476 -34.599090, -58.470524 -34.599155 -58.470597 -34.599137, 58.471331 -34.599288, -58.471579 -34.599310 -58.471579 -34.599381, -58.472306 -34.599540 -58.473401 -34.599779, 58.474204 -34.599888, -58.474497 -34.599947 -58.475244 -34.600130, -58.475263 -34.600032 -58.472573 -34.599153, 58.469941 -34.599138, -58.467603 -34.597343 -58.467390 -34.597834, -58.468252 -58.458999 -34.596460, -58.458320 -34.596422 -58.458503 -34.596750, -58.459042 -34.596628, -58.458999 -34.596460
Sin Nombre	Ciudad Autónoma de Buenos Aires	Comuna 15	Comuna 15	-58.456275 -34.584914, -58.456530 -34.584892 -58.456784 -34.584832, -58.456927 -34.584822 -58.457167 -34.584847, 58.457306 -34.584883, -58.457496 -34.584882 -58.457672 -34.584815, -58.457998 -34.584717 -58.458072 -34.584696, 58.458172 -34.584646, -58.458137 -34.584568 -58.458121 -34.584499, -58.458082 -34.584394 -58.458035 -34.584356, 58.457916 -34.584188, -58.457710 -34.583857 -58.457387 -34.583948, -58.457207 -34.583792 -58.457245 -34.583804, 58.457105 -34.583857, -58.456989 -34.583746 -58.457087 -34.583709, -58.457022 -34.583616 -58.455557 -34.584153, 58.455394 -34.584239, -58.455257 -34.584293 -58.455069 -34.584354, -58.455067 -34.584500 -58.455116 -34.584504, 58.455203 -34.584638, -58.455298 -34.584714 -58.455399 -34.584681, -58.455430 -34.584733 -58.455420 -34.584782, 58.455443 -34.584878, -58.455505 -34.584857 -58.455626 -34.584825, -58.455987 -58.467414 -34.598383, -58.467495 -34.598414 -58.469536 -34.599154, -58.469964 -34.599061 -58.470128 -34.599038, 58.470321 -34.599082, -58.470376 -34.599138 -58.470476 -34.599090, -58.470524 -34.599155 -58.470597 -34.599137, 58.471331 -34.599288, -58.471579 -34.599310 -58.471579 -34.599381, -58.472306 -34.599540 -58.473401 -34.599779, 58.474204 -34.599888, -58.474497 -34.599947 -58.475244 -34.600130, -58.475263 -34.600032 -58.472573 -34.599153, 58.469941 -34.599138, -58.467603 -34.597343 -58.467390 -34.597834, -58.468252 -58.458999 -34.596460, -58.458320 -34.596422 -58.458503 -34.596750, -58.459042 -34.596628, -58.458999 -34.596460
Barrío 29 de Septiembre	Río Negro	Bariloche	San Carlos De Bariloche	-71.340000 -41.172687, -71.347877 -41.174907 -71.338421 -41.172183, -71.337619 -41.171657 -71.340518 -41.169955, 71.340194 -41.170393, -71.339332 -41.170628 -71.347473 -41.171965, -71.347877 -41.174907 -71.339014 -41.170482, 71.338768 -41.170643, -71.339801 -41.170275 -71.339563 -41.170520, -71.338079 -58.981012 -27.481564, -58.983609 -27.480887 -58.983099 -27.481455, -58.982733 -27.480089 -58.983620 -27.480967, 58.981056 -27.481630, -58.982770 -27.483155 -58.982770 -27.483155, -58.982894 -71.349533 -41.182362, -71.351228 -41.177949 -71.350371 -41.177717, -71.347299 -41.181428, -71.351228 -41.177949
Juan Bautista Alberdi II	Chaco	San Fernando	Resistencia	-58.981012 -27.481564, -58.983609 -27.480887 -58.983099 -27.481455, -58.982733 -27.480089 -58.983620 -27.480967, 58.981056 -27.481630, -58.982770 -27.483155 -58.982770 -27.483155, -58.982894 -71.349533 -41.182362, -71.351228 -41.177949 -71.350371 -41.177717, -71.347299 -41.181428, -71.351228 -41.177949
Pilar 1	Río Negro	Bariloche	San Carlos De Bariloche	-71.349533 -41.182362, -71.351228 -41.177949 -71.350371 -41.177717, -71.347299 -41.181428, -71.351228 -41.177949
Habana	Río Negro	Bariloche	San Carlos De Bariloche	-71.277230 -41.151196, -71.278684 -41.150094 -71.279323 -41.151081, -71.276906 -41.152771 -71.276110 -41.152224, 71.276116 -41.152146, -71.276893 -41.151485 -71.277118 -41.151330, -71.277230 -71.279558 -41.147711, -71.280064 -41.148232 -71.280259 -41.148582, -71.280504 -41.148671 -71.280954 -41.147440, 71.281512 -41.146275, -71.281793 -41.146221 -71.282189 -41.144789, -71.282146 -41.144302 -71.281590 -41.144414, 71.281591 -41.145030, -71.281431 -41.144987 -71.281237 -41.144324, -71.280942 -41.143834, -71.280495 -41.141237 -71.281019 -41.141794, -71.280496 -41.141152 -71.280346 -41.141149, -71.280188 -41.141055 -71.279477 -41.139072, 71.279033 -41.139074, -71.279331 -41.140235 -71.279813 -41.141314, -71.279912 -41.141396, -71.280158 -41.142242 -71.279548 -41.136846, -71.278919 -41.137374 -71.279078 -41.139032, -71.279515 -41.139023, -71.279548 -41.136846
Barda Este	Río Negro	Bariloche	San Carlos De Bariloche	-71.279558 -41.147711, -71.280064 -41.148232 -71.280259 -41.148582, -71.280504 -41.148671 -71.280954 -41.147440, 71.281512 -41.146275, -71.281793 -41.146221 -71.282189 -41.144789, -71.282146 -41.144302 -71.281590 -41.144414, 71.281591 -41.145030, -71.281431 -41.144987 -71.281237 -41.144324, -71.280942 -41.143834, -71.280495 -41.141237 -71.281019 -41.141794, -71.280496 -41.141152 -71.280346 -41.141149, -71.280188 -41.141055 -71.279477 -41.139072, 71.279033 -41.139074, -71.279331 -41.140235 -71.279813 -41.141314, -71.279912 -41.141396, -71.280158 -41.142242 -71.279548 -41.136846, -71.278919 -41.137374 -71.279078 -41.139032, -71.279515 -41.139023, -71.279548 -41.136846
Valle Gas	Río Negro	Bariloche	San Carlos De Bariloche	-71.281019 -41.141794, -71.280496 -41.141152 -71.280346 -41.141149, -71.280188 -41.141055 -71.279477 -41.139072, 71.279033 -41.139074, -71.279331 -41.140235 -71.279813 -41.141314, -71.279912 -41.141396, -71.280158 -41.142242 -71.279548 -41.136846, -71.278919 -41.137374 -71.279078 -41.139032, -71.279515 -41.139023, -71.279548 -41.136846
Sector de La Manzana 200	Río Negro	Bariloche	San Carlos De Bariloche	-71.279548 -41.136846, -71.278919 -41.137374 -71.279078 -41.139032, -71.279515 -41.139023, -71.279548 -41.136846



*[Firma manuscrita]*



H. Cámara de Diputados de la Nación

Presidencia  
1919 y 3240-D-18  
OD 215  
240

Tomás 187	Río Negro	Bariloche	San Carlos De Bariloche	-71.342796 -41.162786 -71.341788 -41.163592 -71.342098 -41.163831 -71.342634 - 41.163369 -71.342734 -41.163695 - 71.343128 -41.163602 -71.342855 -41.162789
Eva Perón	Río Negro	Bariloche	San Carlos De Bariloche	-71.305230 -41.161343 -71.304317 -41.161476 -71.304433 -41.161905 -71.303972 - 41.162059 -71.301926 -41.162279 - 71.301741 -41.162301 -71.301718 -41.162254 -71.301913 -41.162081 -71.301855 - 41.161261 -71.300817 -41.161355 - 71.300602 -41.161468 -71.300644 -41.161611 -71.300872 -41.162350 -71.300935 - 41.162572 -71.301255 -41.162725 - 71.301669 -41.162716 -71.301871 -41.162628 -71.302062 -41.162717 -71.302715 - 41.162604 -71.302788 -41.162635
Toma Mochola	Río Negro	Bariloche	San Carlos De Bariloche	-71.278545 -41.150048 -71.277090 -41.147733 -71.276756 -41.147615 -71.273540 - 41.147563 -71.270608 -41.148449 - 71.276077 -41.152148 -71.276473 -41.151772 -71.275966 -41.152241 -71.276877 - 41.151375 -71.276387 -41.147623 - 71.278545 -41.150048 -71.269653 -41.147692 -71.275234 -41.153099 -71.275075 -41.153135 -71.274189 -41.152904 -71.274613 - 41.153083 -71.275234 -41.153099 - 71.275094 -41.153199 -71.273926 -41.152659 -71.274094 -41.152507 -71.275144 - 41.153036 -71.274916 -41.153095 -
40' Viviendas	Río Negro	Bariloche	San Carlos De Bariloche	-71.494138 -41.060626 -71.491764 -41.059163 -71.493982 -41.060577 -71.493617 - 41.059856 -71.492166 -41.058938 - 71.491829 -41.058898 -71.491764 -41.059163 -71.494408 -41.060120 -71.493809 - 41.059688 -71.493708 -41.059717 - 71.491759 -41.059006 -71.491763 -41.058985 -71.309698 -41.172126 -71.310660 -41.173219 -71.311300 -41.169184 -71.310401 - 41.169969 -71.311356 -41.173995 - 71.313748 -41.173370 -71.315253 -41.177225 -71.312108 -41.174546 -71.310517 - 41.173039 -71.311377 -41.170749 - 71.313308 -41.170562 -71.311244 -41.173868 -71.318649 -41.174319 -71.311300 -
Don Bosco	Río Negro	Bariloche	San Carlos De Bariloche	-71.310348 -41.170083 -71.310348 -41.170083 -71.311238 -41.170812 -71.309113 - 41.171106 -71.309151 -41.171830 - 71.308891 -41.171318 -71.309400 -41.172187 -71.272876 -41.152601 -71.270037 -41.150483 -71.270880 -41.152566 -71.272876 - 41.152601 -71.271000 -41.152434 - 71.271920 -41.152066 -71.269315 -41.151386 -71.272519 -41.153199 -71.269178 - 41.151235 -71.270499 -41.151112 -
Nahuel Hue	Río Negro	Bariloche	San Carlos De Bariloche	-71.278072 -41.134696 -71.278416 -41.135361 -71.279665 -41.134303 -71.279090 - 41.133730 -71.277991 -41.134741 - 71.277981 -41.134538 -71.278416 -41.135361 -71.279311 -41.133270 -71.278493 - 41.134444 -71.279268 -41.134160 -
Nahuel Hue 2	Río Negro	Bariloche	San Carlos De Bariloche	-71.258484 -41.127936 -71.257737 -41.128858 -71.258113 -41.128099 -71.256590 - 41.127778 -71.256939 -41.128575 - 71.262648 -41.128164 -71.261113 -41.129256 -71.259159 -41.128348 -71.260198 - 41.128646 -71.257330 -41.127670 - 71.260637 -41.129238 -71.262648 -41.128164 -71.259775 -41.129210 -71.261457 - 41.129318 -71.258550 -41.129059 - 71.256715 -41.127657 -71.262458 -41.129325 -71.262132 -41.129388 -71.258133 - 41.128078 -71.261032 -41.128557 -
Mari Mari	Río Negro	Bariloche	San Carlos De Bariloche	-71.300471 -41.160696 -71.299797 -41.160743 -71.301117 -41.157020 -71.299691 - 41.160356 -71.299018 -41.160289 - 71.300278 -41.158062 -71.299024 -41.159666 -71.300500 -41.157996 -71.298942 - 41.159187 -71.299406 -41.158697 - 71.299761 -41.158534 -71.298175 -41.159675 -71.300759 -41.156974 -71.300550 - 41.161506 -71.300759 -41.156974 - 71.298403 -41.160310 -71.300020 -41.161445 -71.299403 -41.160336 -71.299715 - 41.157737 -71.299732 -41.158011 - 71.300637 -41.161418 -71.301261 -41.157040
Ex Matadero	Río Negro	Bariloche	San Carlos De Bariloche	-71.300471 -41.160696 -71.299797 -41.160743 -71.301117 -41.157020 -71.299691 - 41.160356 -71.299018 -41.160289 - 71.300278 -41.158062 -71.299024 -41.159666 -71.300500 -41.157996 -71.298942 - 41.159187 -71.299406 -41.158697 - 71.299761 -41.158534 -71.298175 -41.159675 -71.300759 -41.156974 -71.300550 - 41.161506 -71.300759 -41.156974 - 71.298403 -41.160310 -71.300020 -41.161445 -71.299403 -41.160336 -71.299715 - 41.157737 -71.299732 -41.158011 - 71.300637 -41.161418 -71.301261 -41.157040
Barrio Inta	Río Negro	Bariloche	San Carlos De Bariloche	-71.258484 -41.127936 -71.257737 -41.128858 -71.258113 -41.128099 -71.256590 - 41.127778 -71.256939 -41.128575 - 71.262648 -41.128164 -71.261113 -41.129256 -71.259159 -41.128348 -71.260198 - 41.128646 -71.257330 -41.127670 - 71.260637 -41.129238 -71.262648 -41.128164 -71.259775 -41.129210 -71.261457 - 41.129318 -71.258550 -41.129059 - 71.256715 -41.127657 -71.262458 -41.129325 -71.262132 -41.129388 -71.258133 - 41.128078 -71.261032 -41.128557 -
Arrayanes	Río Negro	Bariloche	San Carlos De Bariloche	-71.300471 -41.160696 -71.299797 -41.160743 -71.301117 -41.157020 -71.299691 - 41.160356 -71.299018 -41.160289 - 71.300278 -41.158062 -71.299024 -41.159666 -71.300500 -41.157996 -71.298942 - 41.159187 -71.299406 -41.158697 - 71.299761 -41.158534 -71.298175 -41.159675 -71.300759 -41.156974 -71.300550 - 41.161506 -71.300759 -41.156974 - 71.298403 -41.160310 -71.300020 -41.161445 -71.299403 -41.160336 -71.299715 - 41.157737 -71.299732 -41.158011 - 71.300637 -41.161418 -71.301261 -41.157040




*EL*  
*[Firma manuscrita]*



H. Cámara de Diputados de la Nación

Presidencia  
1919 y 3240-D-18  
OD 215  
241

Vivero	Río Negro	Bariloche	San Carlos De Bariloche	-71.297736 -41.159308 , -71.298035 -41.161879 -71.300349 -41.164260 , -71.298839 41.163060 , -71.298848 -41.163162 71.297317 -41.159311 , -71.297527 -41.160001 -71.299058 -41.163211 , -71.299842 41.163107 , -71.297844 -41.160806 71.296961 -41.159689 , -71.302018 -41.164090 -71.297986 -41.160953 , -71.300760 41.164208 , -71.300651 -41.163703 71.302018 -41.164090 , -71.298330 -41.162369 -71.296832 -41.160190 , -71.301719 41.164550 , -71.296909 -41.160406
Virgen Misionera	Río Negro	Bariloche	San Carlos De Bariloche	-71.396297 -41.129839 , -71.395564 -41.130049 -71.394470 -41.130257 , -71.394161 41.130975 , -71.392510 -41.131137 71.392454 -41.131641 , -71.386557 -41.132697 -71.385919 -41.132656 , -71.385897 41.132204 , -71.385076 -41.130432 71.385084 -41.130577 , -71.384916 -41.131694 -71.384484 -41.132815 , -71.385745 41.133151 , -71.386341 -41.133226 71.388867 -41.133553 , -71.390443 -41.132417 -71.396199 -41.130427 , -71.391407 41.132150 , -71.385861 -41.129024 71.392857 -41.131141 , -71.394139 -41.131248 -71.384825 -41.133062 , -71.385061 41.131080 , -71.390177 -41.132601 71.386887 -41.133617 , -71.396297 -41.129839 -71.395461 -41.130781 , -71.386680 41.133364 , -71.389067 -41.132686 71.392832 -41.131046 , -71.394436 -41.132132
San Cayetano	Río Negro	Bariloche	San Carlos De Bariloche	-71.282571 -41.141896 , -71.281256 -41.144325 -71.281142 -41.140136 , -71.281175 41.141814 , -71.280510 -41.143005 71.281384 -41.144374 , -71.282082 -41.143802 -71.283033 -41.140869 , -71.280923 41.142019 , -71.281083 -41.141736 71.283048 -41.140063 , -71.281040 -41.141583 -71.282153 -41.143970 , -71.282694 41.141510 , -71.282425 -41.143453 71.283048 -41.140063 , -71.282143 -41.144282 -71.281157 -41.144162 , -71.282508 41.142978 , -71.282466 -41.142564 71.281950 -41.144322 , -71.281322 -41.144293
Nueva Jamaica	Río Negro	Bariloche	San Carlos De Bariloche	-71.457977 -41.113172 , -71.452164 -41.108490 -71.449293 -41.107477 , -71.447775 41.106854 , -71.448592 -41.108505 71.447966 -41.109466 , -71.448775 -41.106958 -71.447491 -41.106508 , -71.451566 41.108630 , -71.454020 -41.115362 71.448935 -41.110494 , -71.451075 -41.112636 -71.448518 -41.106690 , -71.449071 41.108942 , -71.447485 -41.105633 71.445928 -41.106491 , -71.452812 -41.108106 -71.454020 -41.115362 , -71.450151
Dos de Abril	Río Negro	Bariloche	San Carlos De Bariloche	-71.337688 -41.171480 , -71.338128 -41.170928 -71.335548 -41.168925 , -71.336820 41.171522 , -71.337229 -41.168683 71.336489 -41.170310 , -71.334693 -41.171252 -71.336579 -41.170152 , -71.336450 41.169562 , -71.336505 -41.170000 71.336259 -41.168296 , -71.336634 -41.171400
Los Arenales	Entre Ríos	Paraná	Paraná	-60.498422 -31.707063 , -60.496808 -31.705985 -60.497543 -31.709607 , -60.495264 31.707332 , -60.495300 -31.707907 60.495779 -31.705494 , -60.499039 -31.710195 -60.495591 -31.706746 , -60.495514 31.706133 , -60.496267 -31.708672 60.495809 -31.708341 , -60.496602 -31.708938 -60.496602 -31.708938 , -60.496584 31.708923 , -60.495238 -31.705919
La Toma Nueva	Entre Ríos	Paraná	Paraná	-60.496317 -31.710480 , -60.495296 -31.708012 -60.496663 -31.710089 , -60.492451 31.707043 , -60.496394 -31.710982 60.497280 -31.709451 , -60.493484 -31.706870 -60.494584 -31.707042 , -60.493386 31.711437 , -60.496137 -31.710183
Camino Costero	Entre Ríos	Paraná	Paraná	-60.490256 -31.703815 , -60.492608 -31.705288 -60.490240 -31.704102 , -60.492831 31.705019 , -60.492831 -31.705019



EL  
x



H. Cámara de Diputados de la Nación

Presidencia  
1919 y 3240-D-18  
OD 215  
242

Estación Parera	Entre Ríos	Paraná	Paraná	-60.454902 -31.751527 , -60.449356 -31.753354 -60.458586 -31.752419 , -60.460111 -31.751655 31.751655 , -60.455084 -31.752442 , -60.455190 -31.753007 , -60.454962 -31.751827 -60.460111 -31.751655 , -60.457935 -31.751527 -60.458941 -31.751782 , -60.460413 -31.753083 , -60.449204 -31.752465 -60.458980 -31.752409 , -60.457184
San José	Entre Ríos	Paraná	Paraná	-60.464938 -31.767155 , -60.462408 -31.766410 -60.463945 -31.766151 , -60.464247 -31.767863 -60.466354 -31.765899 , -60.463780 -31.766241 , -60.463699 -31.765484 -60.466354 -31.765899 , -60.466466 -31.766375 -60.464942 -31.766566 , -60.478846 -31.755244 , -60.479048 -31.753766 -60.475683 -31.752520 , -60.478782 -31.755088 -60.476176 -31.754612 , -60.476788 -31.757540 , -60.476788 -31.757540 -60.476267 -31.754108 , -60.473347 -31.754965 -60.478350 -31.756813 , -60.474413 -31.753167 , -60.478201 -31.757011 -60.461889 -31.756423 , -60.461974 -31.755476 -60.461809 -31.756423 , -60.461572 -31.754488 -60.460672 -31.753341 , -60.461712 -31.755561 , -60.461123 -31.753123 -60.461854 -31.754186 , -60.462534
Cuatro de Junio	Entre Ríos	Paraná	Paraná	-60.462364 -31.758768 , -60.461797 -31.758543 -60.462367 -31.756363 , -60.463383 -31.758603 -60.462367 -31.756363 , -60.474771 -31.764554 , -60.474338 -31.764593 -60.474132 -31.764749 , -60.474136 -31.764065 -60.473951 -31.763712 , -60.472685 -31.764384 , -60.471192 -31.764029 -60.472995 -31.765603 , -60.474771 -31.764554 -60.472742 -31.764307 , -60.470748 -31.764091 , -60.473156 -31.764771 -60.470257 -31.765176 , -60.474014 -31.764247 -60.470900 -31.764633 , -60.472726 -31.764870 , -60.474871 -31.765265 -60.473667 -31.765390 , -60.470158 -31.764753 -60.470157 -31.765071
El Trébol	Entre Ríos	Paraná	Paraná	-60.572894 -31.710828 , -60.563406 -31.710871 -60.576320 -31.715374 , -60.576393 -31.716204 -60.570534 -31.710935 , -60.562064 -31.712688 , -60.568688 -31.714036 -60.571553 -31.713940 , -60.571639 -31.714131 -60.573316 -31.713137 , -60.573664 -31.713132 , -60.562980 -31.714291 -60.564647 -31.715504 , -60.564576 -31.715321 -60.567126 -31.715274 , -60.567500 -31.714580 , -60.562064 -31.712688 -60.558951 -31.715055 , -60.565096 -31.714344 -60.562080 -31.712531 , -60.562960 -31.712141 , -60.568079 -31.711179 -60.566542 -31.715168 , -60.574751 -31.711738 -60.567635 -31.715316 , -60.571296 -31.711129 , -60.574211 -31.711697 -60.576005 -31.717048 , -60.565704 -31.711296 -60.567940 -31.714429 , -60.563274 -31.711323 , -60.570294 -31.713584 -60.574461 -31.713592 , -60.576293 -31.716590 -60.568330 -31.714288 , -60.562642 -31.711583 , -60.567843 -31.715222 -60.569469 -31.713655 , -60.564650 -31.710670 -60.562801 -31.714140 , -60.559010 -31.715365 , -60.565543 -31.710684 -60.571661 -31.714676 , -60.560363 -31.714954 -60.569366 -31.711484 , -60.558689 -31.713798 , -60.568032 -31.714940 -60.571407 -31.714775 , -60.563748 -31.714509 -60.563311 -31.714546 , -60.565265 -31.715150 , -60.565638 -31.715489 -60.562752 -31.711480 , -60.572121 -31.713050 -60.571150 -31.714601 , -60.572760 -31.713105 , -60.571600 -31.714399 -60.570894 -31.714170 , -60.569835 -31.713353 -60.571807 -31.713471 , -60.569765 -31.710491 , -60.573902 -31.713598 -60.566940 -31.711056 , -60.569047
Las Rosas	Entre Ríos	Paraná	Paraná	-60.542617 -31.766540 , -60.541044 -31.767972 -60.540018 -31.763778 , -60.542283 -31.767961 -60.540018 -31.763778 , -60.544481 -31.765018 , -60.544379 -31.763030
El Perejil	Entre Ríos	Paraná	Paraná	-60.542617 -31.766540 , -60.541044 -31.767972 -60.540018 -31.763778 , -60.542283 -31.767961 -60.540018 -31.763778 , -60.544481 -31.765018 , -60.544379 -31.763030



34



H. Cámara de Diputados de la Nación

Presidencia  
1919 y 3240-D-18  
OD 215  
243

Puerto Viejo	Entre Ríos	Paraná	Paraná	-60.543112 -31.717662 -60.542639 -31.714771 -60.543191 -31.713105 -60.542664 - 31.713539 -60.540917 -31.716330 60.540532 -31.715798 -60.541802 -31.714267 -60.541557 -31.717097 -60.541624 - 31.717695 -60.542200 -31.718470 60.542303 -31.714286 -60.544570 -31.712325 -60.543292 -31.713322 -60.541071 -
General Mosconi Viejo	Entre Ríos	Paraná	Paraná	-60.553231 -31.723272 -60.551726 -31.724418 -60.554116 -31.723212 -60.551430 - 31.724625 -60.552996 -31.727983 60.551253 -31.724687 -60.551466 -31.725466 -60.553792 -31.723168 -60.555266 - 31.723500 -60.554050 -31.725322 - 60.554557 -31.723313 -60.555164 -31.725003 -60.553870 -31.725488 -60.552996 - 31.727983 -60.551849 -31.725888 - 60.551656 -31.723711 -60.554660 -31.727167 -60.553093 -31.723344 -60.552165 - 31.726677 -60.555198 -31.724780 -
Espada Al Fondo	Entre Ríos	Paraná	Paraná	-60.542871 -31.728921 -60.543673 -31.728419 -60.543784 -31.728117 -60.543764 - 31.728324 -60.544636 -31.729559 60.544743 -31.729259 -60.544429 -31.727444 -60.544287 -31.727005 -60.543680 - 31.727435 -60.544655 -31.728592 - 60.543877 -31.727081 -60.544673 -31.728910 -60.543624 -31.727837 -60.543405 - 31.728723 -60.544546 -31.728244 - 60.544517 -31.727888 -60.544357 -31.729457 -
Humito	Entre Ríos	Paraná	Paraná	-60.545245 -31.726453 -60.547999 -31.722045 -60.546628 -31.722457 -60.547657 - 31.727230 -60.546510 -31.727930 - 60.546315 -31.722611 -60.546828 -31.724124 -60.546881 -31.726146 -60.547114 - 31.725741 -60.546034 -31.723009 - 60.547950 -31.727585 -60.545630 -31.726920 -60.546505 -31.723872 -60.547205 - 31.725221 -60.545535 -31.723371 - 60.546232 -31.726186 -60.547070 -31.724713 -60.548310 -31.722483 -60.549760 - 31.724261 -60.549538 -31.723719 - 60.548959 -31.722370 -60.547424 -31.722245 -60.550192 -31.725019 -60.550182 - 31.725595 -60.549962 -31.726199 - 60.548893 -31.724702 -60.546484 -31.726184 -
Veinticinco de Junio	Entre Ríos	Paraná	Paraná	-60.546223 -31.726032 -60.544109 -31.726010 -60.543172 -31.726680 -60.544699 - 31.724093 -60.545144 -31.723515 - 60.545256 -31.725582 -60.544695 -31.725854 -60.545613 -31.725459 -60.544070 - 31.726841 -60.545315 -31.725595 - 60.544547 -31.725916 -60.543534 -31.727315 -60.545700 -31.726070 -60.546732 - 31.724544 -60.543871 -31.727033 - 60.546402 -31.723992 -60.543608 -31.726514 -60.546753 -31.725384 -60.546034 - 31.726171 -60.544497 -31.725911 - 60.544041 -31.726921 -60.544645 -31.726435 -60.545470 -31.726288 -60.544707 - 31.724104 -60.544758 -31.725863 -
San Martín	Entre Ríos	Paraná	Paraná	-60.559910 -31.725878 -60.559294 -31.727167 -60.557420 -31.724126 -60.556672 - 31.724597 -60.555154 -31.725043 60.557292 -31.727310 -60.555154 -31.725043 -60.556414 -31.727455 -60.554122 - 31.728444 -60.556347 -31.727536 - 60.553901 -31.728150 -60.554777 -31.727959 -60.554182 -31.727522 -60.553672 - 31.727753 -60.558927 -31.723301 - 60.554748 -31.727206 -60.554797 -31.727205 -60.554688 -31.726404 -60.554802 - 31.726106 -60.559387 -31.723103 - 60.555148 -31.725064 -60.554676 -31.727301 -60.558643 -31.724014 -60.555142 - 31.725481 -60.558986 -31.723710 - 60.559536 -31.724996 -60.558164 -31.723929 -60.559714 -31.723615 -60.555697 - 31.724240 -60.559044 -31.724330 -
Capiba	Entre Ríos	Paraná	Paraná	-60.502408 -31.792801 -60.502981 -31.795297 -60.503325 -31.790240 -60.502575 - 31.793443 -60.504295 -31.790056 - 60.502981 -31.795297 -60.498552 -31.790960 -60.502778 -31.794557 -60.505314 -



EL  
x



H. Cámara de Diputados de la Nación

Presidencia

1919 y 3240-D-18  
OD 215  
244

Las Piedras	Entre Ríos	Paraná	Paraná	-60.547218 -31.766426 -60.546410 -31.767730 -60.546290 -31.767419 -60.545413 31.766721 -60.547514 -31.767581 60.546096 -31.766370 -60.545501 -31.767135 -60.545885 -31.767324 -60.546982 31.765609 -60.546529 -31.764138 60.545733 -31.764245 -60.547514 -31.767581
Radar	Entre Ríos	Paraná	Paraná	-60.492788 -31.793843 -60.487635 -31.795128 -60.489944 -31.794775 -60.490225 31.794250 -60.492766 -31.792357 60.492605 -31.792795 -60.490474 -31.794184 -60.492788 -31.793843 -60.492659
Juan Pablo 2	Entre Ríos	Paraná	Paraná	-60.495953 -31.791027 -60.496763 -31.790253 -60.496953 -31.791027 -60.498507 31.790758 -60.497565 -31.786122
Nueva Esperanza	Entre Ríos	Paraná	Paraná	-60.491985 -31.781948 -60.491985 -31.781948 -60.491393 -31.784512 -60.492464 31.784334 -60.490899 -31.782112
Arévalo	Entre Ríos	Paraná	Paraná	-60.490845 -31.773939 -60.491004 -31.774324 -60.490425 -31.774333 -60.490425 31.774333 -60.490317 -31.774002
El Triángulo	Entre Ríos	Paraná	Paraná	-60.494445 -31.771573 -60.494558 -31.771718 -60.494323 -31.771292 -60.494834 31.772052 -60.494098 -31.771679 60.495708 -31.772428 -60.494430 -31.771674 -60.496434 -31.772570 -60.495339 31.771485 -60.494580 -31.771588 60.493306 -31.771279 -60.492538 -31.770558 -60.493627 -31.771013 -60.492443 31.770810 -60.496656 -31.772304 60.495486 -31.771704 -60.492704 -31.770957 -60.495627 -31.771850 -60.495550
Paraná Calle Cavallo	Entre Ríos	Paraná	Paraná	-60.487528 -31.774860 -60.489230 -31.775144 -60.489234 -31.774731 -60.487554 31.775030 -60.489327 -31.775117 60.487168 -31.774911 -60.487240 -31.775513 -60.489327 -31.775117 -60.487182
J Newbery Este	Entre Ríos	Paraná	Paraná	-60.475299 -31.777749 -60.475711 -31.777859 -60.474718 -31.777066 -60.475047 31.776684 -60.476346 -31.775657 60.476426 -31.777748 -60.477031 -31.775466 -60.473255 -31.776508 -60.476539 31.778331 -60.473990 -31.778665 60.474776 -31.776785 -60.474175 -31.779663 -60.473942 -31.777172 -60.472041 31.775888 -60.474990 -31.776296 60.475136 -31.776092 -60.475301 -31.776749 -60.477150 -31.776327 -60.472711 31.778667 -60.476516 -31.778200
Veinte de Junio	Entre Ríos	Paraná	Paraná	-60.480153 -31.768777 -60.477585 -31.769051 -60.477583 -31.769310 -60.480035 31.769172 -60.479357 -31.768886 60.478183 -31.769030 -60.480153 -31.768777 -60.479300 -31.769223 -60.478394
Los Hornos	Entre Ríos	Paraná	Paraná	-60.479267 -31.773068 -60.480785 -31.773224 -60.479647 -31.773154 -60.480062 31.773059 -60.478524 -31.772846 60.476477 -31.769849 -60.478592 -31.773176 -60.477872 -31.769643 -60.479694 31.772977 -60.479284 -31.773207 60.480456 -31.772976 -60.477412 -31.774130 -60.479994 -31.772930 -60.480785
Villa Almendral	Entre Ríos	Paraná	Paraná	-60.507620 -31.718054 -60.507329 -31.718146 -60.507696 -31.719654 -60.506541 31.719608 -60.508473 -31.719952 60.507783 -31.721573 -60.507104 -31.718952 -60.508787 -31.721390 -60.506541 31.719186 -60.507783 -31.721573 60.507693 -31.720131 -60.507776 -31.718661 -60.506702 -31.719005 -60.507746 31.721482 -60.507705 -31.720701 60.507686 -31.718210 -60.507449 -31.721143
Ciudad Perdida	Entre Ríos	Paraná	Paraná	-60.507039 -31.718926 -60.507500 -31.718053 -60.507239 -31.718375 -60.505873 31.717725 -60.507272 -31.717337 60.507304 -31.718144 -60.506322 -31.718589 -60.506328 -31.717298 -60.505842 31.718083 -60.506489 -31.718985 60.507434 -31.717718 -60.505956 -31.718250 -60.507477 -31.717877 -60.505890 31.717532 -60.506611 -31.719007



*E4*  
*[Firma manuscrita]*



H. Cámara de Diputados de la Nación

Presidencia  
1919 y 3240-D-18  
OD 215  
245

Sachetl	Entre Ríos	Paraná	Paraná	-60.499984 -31.731912 -60.501290 -31.731213 -60.501189 -31.730840 -60.500978 - 31.730361 -60.501311 -31.731044 60.500776 -31.730302 -60.499366 -31.729347 -60.499856 -31.729263 -60.501211 31.731716 -60.500567 -31.730332 60.500104 -31.729964 -60.499984 -31.731912
Villa María	Entre Ríos	Paraná	Paraná	-60.546279 -31.728013 -60.544593 -31.728235 -60.545097 -31.728300 -60.546116 31.729661 -60.546797 -31.729563 60.544872 -31.726461 -60.544757 -31.728528 -60.545186 -31.726408 -60.546404 31.729149 -60.544535 -31.726652 60.545762 -31.728380 -60.546448 -31.727973 -60.546118 -31.728070 -60.546748 31.729417 -60.546621 -31.729309 60.546498 -31.729175 -60.546786 -31.729489 -60.546797 -31.729563 -60.544589 31.727626 -60.545777 -31.729877 60.546561 -31.729620 -60.544880 -31.729311 60.544597 -31.728194 -60.544746
Pancho Ramírez	Entre Ríos	Paraná	Paraná	-60.543819 -31.722367 -60.544100 -31.721688 -60.544321 -31.723009 -60.542507 31.721087 -60.543779 -31.723126 60.543734 -31.723305 -60.543413 -31.722043 -60.543226 -31.722121 -60.543607 31.722189 -60.542684 -31.720972 60.543902 -31.724024 -60.544382 -31.721264 -60.542785 -31.721081 -60.543816 31.723796 -60.544175 -31.723864 60.543782 -31.723647 -60.544439 -31.721348 -60.544196 -31.722743 -60.544354 31.721984 -60.544160 -31.722304 60.544430 -31.721820 -60.544109 -31.723922 -60.543902 -31.724024 -60.544606 31.723462 -60.544085 -31.721636 60.544437 -31.721286 -60.544224 -31.721226
Ciudad de Paraná	Entre Ríos	Paraná	Paraná	-60.500323 -31.748642 -60.500364 -31.748498 -60.499542 -31.748452 -60.500019 31.748323 -60.500050 -31.749433 60.500624 -31.748897 -60.500067 -31.749243 -60.500233 -31.749192 -60.499566 31.749119 -60.500109 -31.749462 60.500784 -31.748769 -60.499851 -31.749302 -60.500624 -31.748897 -60.499623 31.749352 -60.500244 -31.749229 60.499476 -31.748898 -60.500478 -31.749407
25 de Mayo y Itatí	Entre Ríos	Paraná	Paraná	-60.499983 -31.748027 -60.499661 -31.746455 -60.499072 -31.748130 -60.498911 31.747183 -60.500122 -31.747939 60.499858 -31.746623 -60.499858 -31.746623 -60.499705 -31.748210 -60.498426 31.745840 -60.499668 -31.746731 60.499790 -31.747127 -60.498500 -31.746193 -60.499533 -31.746369 -60.499236 31.745920 -60.499230 -31.746132 60.499789 -31.746557 -60.498955 -31.745780
La Milagrosa	Entre Ríos	Paraná	Paraná	-60.494163 -31.746775 -60.493112 -31.749094 -60.490104 -31.754376 -60.492103 31.749071 -60.490771 -31.752465 60.490311 -31.753643 -60.491487 -31.750353 -60.492611 -31.750024 -60.493858 31.746775 -60.491412 -31.751935 60.490385 -31.753910 -60.490842 -31.752713 -60.490887 -31.753322 -60.491077 31.751881 -60.491678 -31.749616 60.490533 -31.753117 -60.493961 -31.748122 -60.491999 -31.750187 -60.492329 31.748693 -60.494163 -31.746775 60.492135 -31.748238 -60.492946 -31.747616 -60.493312 -31.747327 -60.490896 31.748447 -60.491006 -31.753110
San Cayetano	Entre Ríos	Paraná	Paraná	-60.502216 -31.731473 -60.501001 -31.734995 -60.501472 -31.731563 -60.501007 31.735320 -60.501380 -31.734384 60.500503 -31.735405 -60.500772 -31.734415 -60.501697 -31.733276 -60.502539 31.733100 -60.501603 -31.734198 60.501768 -31.733888 -60.500503 -31.735405 -60.500837 -31.732748 -60.501488
Tiro Federal	Entre Ríos	Paraná	Paraná	-60.500796 -31.738378 -60.500477 -31.737100 -60.500644 -31.737276 -60.500729 31.737288 -60.500554 -31.737219 60.500120 -31.736750 -60.500391 -31.736783 -60.501097 -31.738293 -60.501090



*EL*



H. Cámara de Diputados de la Nación

Presidencia  
1919 y 3240-D-18  
OD 215  
246

Cortada 351	Entre Ríos	Paraná	Paraná	-60.525685 -31.751215, -60.525466 -31.753409 -60.522160 -31.757781, -60.524464 -31.755492 -60.523242 -31.757012, -60.521772 -31.757893 -60.523264 -31.754406, -60.521373 -31.757714 -60.521257, -31.757441 -60.524512 -31.755184, -60.524021 -31.756221 -60.524929 -31.754652, -60.524697 -31.754922 -60.522590, -31.757546 -60.522847 -31.757305, -60.523682 -31.756276 -60.524296 -31.756070, -60.525056 -31.753951 -60.526068, -60.547746 -31.743063 -60.550981 -31.742570 -60.552218, -31.743371 -60.551773 -31.743294, -60.552499 -31.744864 -60.548236 -31.745472, -60.528165 -31.751124 -60.526996 -31.751672, -60.526344 -31.752859 -60.527429, -31.751564 -60.526063 -31.752869, -60.526104 -31.753000 -60.526217 -31.753034, -60.527549 -31.751507 -60.527181, -31.751637 -60.526209 -31.752742, -60.526354 -31.752878 -60.526217 -31.753034, -60.526566 -31.752125 -60.526903, -31.752335 -60.526857 -31.751721, -60.526734 -31.751027 -60.527253 -31.752017, -60.526656 -31.751954 -60.526390, -31.752451 -60.522580 -31.751438
Gaucha Rivero	Entre Ríos	Paraná	Paraná	-60.527590 -31.751424, -60.526927 -31.751672 -60.526117 -31.752676, -60.526532 -31.752144 -60.527808 -31.751131, -60.527924 -31.750968 -60.527520 -31.751489, -60.529108 -31.749722 -60.529301, -31.749320 -60.529170 -31.749628, -60.530280 -31.749163 -60.530618 -31.749085, -60.527685 -31.750813 -60.527533, -31.750710 -60.527569 -31.751452, -60.527850 -31.750361 -60.529637 -31.749749, -60.526593 -31.751435 -60.528182, -31.751117 -60.526800 -31.751723, -60.526730 -31.751494 -60.526009 -31.752285, -60.528577 -31.749716 -60.526395, -31.752376 -60.529382 -31.749221, -60.526230 -31.752664 -60.527303 -31.751150, -60.527284 -31.751304 -60.526696, -31.751876 -60.531279 -31.749235, -60.526306 -31.740091 -60.526117 -31.752676
Belgrano	Entre Ríos	Paraná	Paraná	-60.558514 -31.733720, -60.557577 -31.733023 -60.557050 -31.731689, -60.558030 -31.733377 -60.559415 -31.731868, -60.556448 -31.733947 -60.558026 -31.733132, -60.558890 -31.733650 -60.556755, -31.733958 -60.556883 -31.733386, -60.556448 -31.733947 -60.556443 -31.731811, -60.556628 -31.730161 -60.555014 -31.728504, -60.554454 -31.728645 -60.558912, -31.731410 -60.555352 -31.728617, -60.557092 -31.730184 -60.553841 -31.728907, -60.558605 -31.730652 -60.553108, -31.729193 -60.556424 -31.731770, -60.557817 -31.731544 -60.554367 -31.728453, -60.553106 -31.728193 -60.554884, -60.540389 -31.735948 -60.541320 -31.735357, -60.540411 -31.736588 -60.541122, -31.738418 -60.539697 -31.738020, -60.541099 -31.736221 -60.539697 -31.738020, -60.541654 -31.735849 -60.540193, -31.737531 -60.540472 -31.738749, -60.540602 -31.736730 -60.540894 -31.738056, -60.541539 -31.737728 -60.541024, -60.517622 -31.763921 -60.513817 -31.771745, -60.512615 -31.772590 -60.514545, -31.770638 -60.514223 -31.770022, -60.516945 -31.765609 -60.517852 -31.764666, -60.517156 -31.764971 -60.516601, -31.765823 -60.514017 -31.770348, -60.516554 -31.766049 -60.515982 -31.767480, -60.510546 -31.773461 -60.516843, -31.765151 -60.515603 -31.767695, -60.514207 -31.766775 -60.517699 -31.764702, -60.517657 -31.764995 -60.518018, -31.764326 -60.515870 -31.766866, -60.516729 -31.764681 -60.516399 -31.766175, -60.512747 -31.773121 -60.516818
Barranquitas	Entre Ríos	Paraná	Paraná	-60.558514 -31.733720, -60.557577 -31.733023 -60.557050 -31.731689, -60.558030 -31.733377 -60.559415 -31.731868, -60.556448 -31.733947 -60.558026 -31.733132, -60.558890 -31.733650 -60.556755, -31.733958 -60.556883 -31.733386, -60.556448 -31.733947 -60.556443 -31.731811, -60.556628 -31.730161 -60.555014 -31.728504, -60.554454 -31.728645 -60.558912, -31.731410 -60.555352 -31.728617, -60.557092 -31.730184 -60.553841 -31.728907, -60.558605 -31.730652 -60.553108, -31.729193 -60.556424 -31.731770, -60.557817 -31.731544 -60.554367 -31.728453, -60.553106 -31.728193 -60.554884, -60.540389 -31.735948 -60.541320 -31.735357, -60.540411 -31.736588 -60.541122, -31.738418 -60.539697 -31.738020, -60.541099 -31.736221 -60.539697 -31.738020, -60.541654 -31.735849 -60.540193, -31.737531 -60.540472 -31.738749, -60.540602 -31.736730 -60.540894 -31.738056, -60.541539 -31.737728 -60.541024, -60.517622 -31.763921 -60.513817 -31.771745, -60.512615 -31.772590 -60.514545, -31.770638 -60.514223 -31.770022, -60.516945 -31.765609 -60.517852 -31.764666, -60.517156 -31.764971 -60.516601, -31.765823 -60.514017 -31.770348, -60.516554 -31.766049 -60.515982 -31.767480, -60.510546 -31.773461 -60.516843, -31.765151 -60.515603 -31.767695, -60.514207 -31.766775 -60.517699 -31.764702, -60.517657 -31.764995 -60.518018, -31.764326 -60.515870 -31.766866, -60.516729 -31.764681 -60.516399 -31.766175, -60.512747 -31.773121 -60.516818
Antártida	Entre Ríos	Paraná	Paraná	-60.558514 -31.733720, -60.557577 -31.733023 -60.557050 -31.731689, -60.558030 -31.733377 -60.559415 -31.731868, -60.556448 -31.733947 -60.558026 -31.733132, -60.558890 -31.733650 -60.556755, -31.733958 -60.556883 -31.733386, -60.556448 -31.733947 -60.556443 -31.731811, -60.556628 -31.730161 -60.555014 -31.728504, -60.554454 -31.728645 -60.558912, -31.731410 -60.555352 -31.728617, -60.557092 -31.730184 -60.553841 -31.728907, -60.558605 -31.730652 -60.553108, -31.729193 -60.556424 -31.731770, -60.557817 -31.731544 -60.554367 -31.728453, -60.553106 -31.728193 -60.554884, -60.540389 -31.735948 -60.541320 -31.735357, -60.540411 -31.736588 -60.541122, -31.738418 -60.539697 -31.738020, -60.541099 -31.736221 -60.539697 -31.738020, -60.541654 -31.735849 -60.540193, -31.737531 -60.540472 -31.738749, -60.540602 -31.736730 -60.540894 -31.738056, -60.541539 -31.737728 -60.541024, -60.517622 -31.763921 -60.513817 -31.771745, -60.512615 -31.772590 -60.514545, -31.770638 -60.514223 -31.770022, -60.516945 -31.765609 -60.517852 -31.764666, -60.517156 -31.764971 -60.516601, -31.765823 -60.514017 -31.770348, -60.516554 -31.766049 -60.515982 -31.767480, -60.510546 -31.773461 -60.516843, -31.765151 -60.515603 -31.767695, -60.514207 -31.766775 -60.517699 -31.764702, -60.517657 -31.764995 -60.518018, -31.764326 -60.515870 -31.766866, -60.516729 -31.764681 -60.516399 -31.766175, -60.512747 -31.773121 -60.516818
El Sol	Entre Ríos	Paraná	Paraná	-60.540389 -31.735948, -60.541320 -31.735357 -60.540411 -31.736588, -60.541122 -31.738418 -60.539697 -31.738020, -60.541099 -31.736221 -60.539697 -31.738020, -60.541654 -31.735849 -60.540193, -31.737531 -60.540472 -31.738749, -60.540602 -31.736730 -60.540894 -31.738056, -60.541539 -31.737728 -60.541024, -60.517622 -31.763921 -60.513817 -31.771745, -60.512615 -31.772590 -60.514545, -31.770638 -60.514223 -31.770022, -60.516945 -31.765609 -60.517852 -31.764666, -60.517156 -31.764971 -60.516601, -31.765823 -60.514017 -31.770348, -60.516554 -31.766049 -60.515982 -31.767480, -60.510546 -31.773461 -60.516843, -31.765151 -60.515603 -31.767695, -60.514207 -31.766775 -60.517699 -31.764702, -60.517657 -31.764995 -60.518018, -31.764326 -60.515870 -31.766866, -60.516729 -31.764681 -60.516399 -31.766175, -60.512747 -31.773121 -60.516818
Santa Lucía	Entre Ríos	Paraná	Paraná	-60.540389 -31.735948, -60.541320 -31.735357 -60.540411 -31.736588, -60.541122 -31.738418 -60.539697 -31.738020, -60.541099 -31.736221 -60.539697 -31.738020, -60.541654 -31.735849 -60.540193, -31.737531 -60.540472 -31.738749, -60.540602 -31.736730 -60.540894 -31.738056, -60.541539 -31.737728 -60.541024, -60.517622 -31.763921 -60.513817 -31.771745, -60.512615 -31.772590 -60.514545, -31.770638 -60.514223 -31.770022, -60.516945 -31.765609 -60.517852 -31.764666, -60.517156 -31.764971 -60.516601, -31.765823 -60.514017 -31.770348, -60.516554 -31.766049 -60.515982 -31.767480, -60.510546 -31.773461 -60.516843, -31.765151 -60.515603 -31.767695, -60.514207 -31.766775 -60.517699 -31.764702, -60.517657 -31.764995 -60.518018, -31.764326 -60.515870 -31.766866, -60.516729 -31.764681 -60.516399 -31.766175, -60.512747 -31.773121 -60.516818



EL  
[Firma manuscrita]





H. Cámara de Diputados de la Nación

Presidencia  
1919 y 3240-D-18  
OD 215  
247

Mercantil	Entre Ríos	Paraná	Paraná	-60.545615 -31.747378, -60.544391 -31.747774, -60.544388 -31.747837, -60.544939 -31.748385, -60.545193 -31.748519, 60.545896 -31.748294, -60.545910 -31.748226, -60.545673 -31.747431, -60.544979
La Lonja	Entre Ríos	Paraná	Paraná	-60.438240 -31.763019, -60.436794 -31.763196, -60.437962 -31.761467, -60.436479 -31.761340, -60.436794 -31.763196
San Pedro	Entre Ríos	Paraná	Paraná	-60.422860 -31.772386, -60.422609 -31.771164, -60.416738 -31.771973, -60.415704 -31.773522, -60.415515 -31.772133
Cantera Yatay	Entre Ríos	Paraná	Paraná	-60.506129 -31.727745, -60.506321 -31.728418, -60.505674 -31.726472, -60.505425 -31.726731, -60.506237 -31.726816, 60.505509 -31.727190, -60.505115 -31.727932, -60.506372 -31.729394, -60.505261 -31.728476, -60.505355 -31.728855, 60.506081 -31.729346, -60.506372 -31.729394, -60.506149 -31.728544, -60.506283 -31.727879, -60.506431 -31.727037, 60.506080 -31.726383, -60.505425 -31.727431, -60.505309 -31.727553, -60.505283
Puerto Sánchez	Entre Ríos	Paraná	Paraná	-60.510281 -31.716744, -60.510618 -31.716855, -60.515695 -31.717831, -60.515859 -31.717867, -60.515922 -31.717775, 60.512731 -31.717867, -60.510038 -31.716636, -60.515116 -31.717900, -60.513574 -31.717938, -60.512380 -31.717514, 60.511560 -31.717387, -60.512452 -31.716925, -60.514399 -31.717388, -60.512356 -31.717196, -60.509909 -31.716971, 60.510323 -31.717120, -60.511023 -31.717325, -60.512171 -31.717432, -60.512569 -31.717641, -60.513105 -31.717882
El Morro	Entre Ríos	Paraná	Paraná	-60.516813 -31.718285, -60.516308 -31.719206, -60.516572 -31.718833, -60.516178 -31.719389, -60.515824 -31.718262, 60.515055 -31.718306, -60.514630 -31.719878, -60.515928 -31.719739, -60.516100 -31.719241, -60.516737 -31.718155, 60.516400 -31.718036, -60.516011 -31.718109, -60.515736 -31.718189, -60.515442 -31.718184, -60.515063 -31.718228, -60.514405 -31.718979, -60.514630 -31.719878
Hijos de María	Entre Ríos	Paraná	Paraná	-60.491501 -31.750174, -60.489462 -31.751986, -60.492096 -31.748251, -60.491416 -31.748703, -60.491078 -31.748675, 60.489637 -31.748311, -60.489651 -31.748476, -60.490089 -31.751271, -60.489338 -31.751400, -60.490753 -31.752111, 60.491007 -31.751380, -60.491129 -31.750637, -60.491498 -31.748620, -60.491017
Macarone	Entre Ríos	Paraná	Paraná	-60.516978 -31.722229, -60.517619 -31.721872, -60.519005 -31.721281, -60.520581 -31.721563, -60.517557 -31.725562, 60.520816 -31.724337, -60.520098 -31.722686, -60.520256 -31.720900, -60.519217 -31.721289, -60.519171 -31.721255, 60.518932 -31.721386, -60.518677 -31.721444, -60.518640 -31.721502, -60.517513 -31.721859, -60.517151 -31.721983, 60.517262 -31.722126, -60.517121 -31.722186, -60.517069 -31.722147, -60.516968
Los Médanos	Catamarca	Capital	San Fernando Del Valle De Catamarca	-65.766712 -28.481477, -65.768094 -28.481835, -65.766712 -28.481477, -65.765733 -28.480774, -65.767260 -28.480755, 65.769553 -28.483325, -65.767622 -28.481077, -65.766297 -28.480070, -65.767220 -28.480785, -65.769471 -28.483175, -65.768024 -28.482475, -65.769134 -28.483212
Papa Francisco	Catamarca	Capital	San Fernando Del Valle De Catamarca	-65.779982 -28.430892, -65.780655 -28.430829, -65.779946 -28.426709, -65.779835 -28.430002, -65.779946 -28.426709, 65.778542 -28.430137, -65.777940 -28.427007
Santa Lucía Sur	Catamarca	Capital	San Fernando Del Valle De Catamarca	-65.754130 -28.467675, -65.753195 -28.466982, -65.750414 -28.466268, -65.754154 -28.467125, -65.750625 -28.466906, 65.751800 -28.466068, -65.750414 -28.466268, -65.753515 -28.467646, -65.752889 -28.466105, -65.752833 -28.466554, -65.753108 -28.466612



EL

*[Firma manuscrita]*



H. Cámara de Diputados de la Nación

Presidencia  
1919 y 3240-D-18  
OD 215  
248

Valle Hermoso	Catamarca	Capital	San Fernando Del Valle De Catamarca	-65.732953 -28.455131, -65.736770 -28.455913 -65.733891 -28.455407, -65.733025 -28.454271 -65.732675 -28.454917, 65.734829 -28.454322 -65.736770 -28.455913, -65.734582 -28.454771, -65.733295 -28.454113 -65.732964 -28.453529, 65.731737 -28.453562, -65.734580 -28.45374 -65.734232 -28.453972, -65.736720 -28.456083 -65.732539 -28.453081
Magisterio	Catamarca	Capital	San Fernando Del Valle De Catamarca	-65.771616 -28.437171, -65.772699 -28.438750 -65.772791 -28.437169, -65.776827 -28.437327 -65.771525 -28.437464, 65.771486 -28.437284, -65.777052 -28.438133 -65.777052 -28.438133, -65.776972 -28.438974
Los Plateados	Catamarca	Capital	San Fernando Del Valle De Catamarca	-65.738128 -28.480122, -65.739604 -28.480538 -65.736011 -28.479616, -65.737321 -28.480558 -65.760089 -28.486248, 65.755995 -28.485252, -65.758109 -28.485855 -65.754950 -28.485007, -65.742849 -28.482213 -65.741833 -28.481494, 65.759176 -28.486115, -65.753965 -28.484342 -65.741965 -28.481187, -65.736894 -28.479808 -65.737369 -28.480329, 65.759007 -28.485641, -65.753446 -28.484175 -65.758064 -28.485369, -65.743765 -28.482374 -65.736169 -28.480261, 65.760877 -28.486221, -65.760877 -28.486221 -65.742930 -28.482193, -65.751497 -28.484080 -65.759982 -28.485833, 65.749396 -28.483128, -65.747814 -28.482735 -65.746000 -28.483116, -65.741730
Norte	Catamarca	Capital	San Fernando Del Valle De Catamarca	-65.762299 -28.430419, -65.762257 -28.430210 -65.762615 -28.429083, -65.763034 -28.430300 -65.763034 -28.430300, 65.762847 -28.429050, -65.762666 -28.430076
Barrio Eva Perón	Catamarca	Capital	San Fernando Del Valle De Catamarca	-65.779044 -28.452524, -65.778103 -28.453324 -65.779659 -28.450103, -65.779092 -28.450062 -65.779742 -28.452038, 65.779143 -28.452572, -65.779131 -28.450497 -65.779449 -28.450748, -65.779892 -28.450986 -65.779632 -28.450928, 65.778112 -28.452949, -65.779910 -28.451770 -65.780032 -28.450863, -65.779218 -28.450649 -65.779922 -28.451252, 65.779679 -28.450468, -65.779832 -28.451424 -65.780112 -28.451127, -65.779721
Sin Nombre	Catamarca	Capital	San Fernando Del Valle De Catamarca	-65.761611 -28.471539, -65.761611 -28.471539 -65.761151 -28.472032, -65.759202 -28.472571 -65.759654 -28.473594, 65.762443 -28.473196, -65.762245 -28.472700 -65.761593 -28.472169, -65.759536 -28.473314 -65.759512 -28.472179, -65.761157 -28.471550, -65.760606 -28.473020
San Lorenzo	Catamarca	Capital	San Fernando Del Valle De Catamarca	-65.764834 -28.475498, -65.763217 -28.474558 -65.763163 -28.475753, -65.763072 -28.475038 -65.764804 -28.474142, 65.764804 -28.474142, -65.763502 -28.474149 -65.763673 -28.476465, -65.764351 -28.475784
Montecristo	Catamarca	Capital	San Fernando Del Valle De Catamarca	-65.776149 -28.498705, -65.777101 -28.499334 -65.777878 -28.499596, -65.776584 -28.498531 -65.777878 -28.499596, 65.777443 -28.498207, -65.776357 -28.499126 -65.778283 -28.498468, -65.778240 -28.498148 -65.777725 -28.498500
Barrio Rivera	Catamarca	Capital	San Fernando Del Valle De Catamarca	-65.784219 -28.510494, -65.784219 -28.510494 -65.780189 -28.512431, -65.779670 -28.511834 -65.779877 -28.512044, 65.779774 -28.512069, -65.784460 -28.511148
Loteo Suxe	Catamarca	Capital	San Fernando Del Valle De Catamarca	-65.779599 -28.513271, -65.780316 -28.513364 -65.784500 -28.511227, -65.781544 -28.512973 -65.780080 -28.512952, 65.783203 -28.511613, -65.781298 -28.512285 -65.784792 -28.512117, -65.780052 -28.512595 -65.784500 -28.511227, -65.784477 -28.512443, -65.780463 -28.513100



EL  
[Firma manuscrita]



H. Cámara de Diputados de la Nación

Presidencia  
1919 y 3240-D-18  
OD 215  
249

San Martín	Catamarca	Capital	San Fernando Del Valle De Catamarca	-65.778542 -28.501669, -65.777489 -28.500336 -65.776264 -28.501335, -65.776807 -28.500278 65.776237 -28.500859, -65.776363 -28.500264 -65.776267 -28.501767, -65.777965 -28.501912 65.779256 -28.500901, -65.778817 -28.501601 -65.779747 -28.501442, -65.778761 -28.500602 -65.778311 -28.500458
Barrio Nueva Ilusión	Catamarca	Valle Viejo	San Isidro	-65.690944 -28.451982, -65.693011 -28.450713 -65.694789 -28.451053, -65.695197 -28.450083 65.693261 -28.451422, -65.695540 -28.450735 -65.690436 -28.450955, -65.691506 -28.450733 -65.691632 -28.450988
Barrio Loteo Jalil	Catamarca	Valle Viejo	San Isidro	-65.710631 -28.464811, -65.708486 -28.465552 -65.708268 -28.464921, -65.710631 -28.464811 -65.710484 -28.464334
Mi Jardín Norte	Catamarca	Capital	San Fernando Del Valle De Catamarca	-65.782218 -28.430601, -65.781621 -28.430715 -65.784402 -28.429190, -65.782202 -28.430361 65.780021 -28.426677, -65.783327 -28.429918 -65.783571 -28.429314, -65.780714 -28.430547 65.783581 -28.426188, -65.781545 -28.430455 -65.783189 -28.430251, -65.783571
Barrio Esperanza	Catamarca	Capital	San Fernando Del Valle De Catamarca	-65.771971 -28.432478, -65.770069 -28.432587 -65.770124 -28.434132, -65.771058 -28.432531 65.772991 -28.433108, -65.772988 -28.433559 -65.770151 -28.435905, -65.772821 -28.432398 -65.772844 -28.436010
Barrio Cristo Rey	Catamarca	Capital	San Fernando Del Valle De Catamarca	-65.766295 -28.479288, -65.765014 -28.477604 -65.766052 -28.479579, -65.765055 -28.477835 65.765234 -28.478746, -65.764644 -28.479006 -65.765014 -28.477604
La Costanera	Catamarca	Valle Viejo	San Isidro	-65.734909 -28.456762, -65.736459 -28.459757 -65.735423 -28.459293, -65.736712 -28.457890 65.736946 -28.458626, -65.734299 -28.456964 -65.737644 -28.459386, -65.734909
Barrio Humelia	Catamarca	Capital	San Fernando Del Valle De Catamarca	-65.777649 -28.494234, -65.778507 -28.493521 -65.776845 -28.492242, -65.777203 -28.493047 65.775274 -28.493995, -65.776531 -28.493262 -65.776255 -28.492655, -65.775085 -28.493798 65.774913 -28.493198, -65.778531 -28.494204 -65.777833 -28.492914, -65.777215 -28.493096 65.777147 -28.494485, -65.776563 -28.493293 -65.778113 -28.492811
ATE	Tucumán	Capital	San Miguel De Tucumán	-65.251944 -26.849842, -65.253786 -26.846073 -65.257952 -26.845343, -65.252716 -26.846271 65.255928 -26.848882, -65.252536 -26.849658 -65.254933 -26.849135, -65.252435 -26.846252 65.253769 -26.845993, -65.255170 -26.845776 -65.257952 -26.845343, -65.254155 -26.845933 65.250533 -26.849965, -65.254203 -26.846030 -65.255281 -26.848963, -65.255088
Parquecito 2	Tucumán	Capital	San Miguel De Tucumán	-65.177003 -26.825320, -65.177003 -26.825320 -65.177201 -26.826196, -65.175810 -26.826487 -65.175603 -26.825589
Villa 9 de Julio 2	Tucumán	Capital	San Miguel De Tucumán	-65.171902 -26.813461, -65.171954 -26.814195 -65.171480 -26.814010, -65.171675 -26.814106 65.171902 -26.813461, -65.171541 -26.814038 -65.171398 -26.813544
Sin Nombre	Tucumán	Capital	San Miguel De Tucumán	-65.274893 -26.852615, -65.274843 -26.853404 -65.275643 -26.852549, -65.275260 -26.853471 65.275345 -26.852524, -65.275345 -26.852524
Francisco 1	Tucumán	Capital	San Miguel De Tucumán	-65.268180 -26.856483, -65.271289 -26.855916 -65.268635 -26.856403, -65.270528 -26.859698 65.267870 -26.855313, -65.268813 -26.856937 -65.270748 -26.856433, -65.271565 -26.854696 65.271391 -26.853252, -65.268824 -26.853813 -65.268749 -26.853727, -65.267538 -26.853970 -65.267538 -26.853970



*EL*  
*[Firma manuscrita]*



H. Cámara de Diputados de la Nación

Presidencia  
1919 y 3240-D-18  
OD 215  
250

Villa Belgrano	Tucumán	Capital	San Miguel De Tucumán	-65.249947 -26.828389 , -65.251156 -26.830139 -65.250399 -26.830295 , -65.250695 -26.828277 , -65.250695 -26.828277
Nueva Vida	Tucumán	Capital	San Miguel De Tucumán	-65.265305 -26.847123 , -65.265419 -26.847397 -65.267075 -26.849367 , -65.264003 -26.849995 -65.263363 -26.847522 , -65.266902 -26.848646 -65.266524 -26.847184
San Anibal	Tucumán	Capital	San Miguel De Tucumán	-65.234248 -26.862355 , -65.235390 -26.861461 -65.235375 -26.861338 , -65.233882 -26.853665 -65.225056 -26.855345 , -65.225441 -26.856967 -65.227037 -26.858308 , -65.231541 -26.861592 -65.230920 -26.860955 -65.229244 -26.859813 , -65.235532 -26.862097 -65.232344 -26.862795 , -65.231882 -26.853665 -65.234248
San Cristóbal	Tucumán	Capital	San Miguel De Tucumán	-65.244424 -26.856474 , -65.243360 -26.857534 -65.242139 -26.858638 , -65.243205 -26.857712 -65.241827 -26.858731 , -65.245022 -26.855860 -65.243465 -26.856118 , -65.241277 -26.856526 -65.241277
Barrio Santa Ana	Tucumán	Capital	San Miguel De Tucumán	-65.245850 -26.840103 , -65.244254 -26.837615 -65.246013 -26.841609 , -65.244859 -26.841817 -65.244859 -26.841817 , -65.244585 -26.840290 -65.245634 -26.837391
Alejandro Heredia	Tucumán	Capital	San Miguel De Tucumán	-65.208423 -26.868824 , -65.208358 -26.873447 -65.208481 -26.874799 , -65.208355 -26.874412 -65.211996 -26.870610 , -65.208504 -26.874338 -65.204069 -26.871910 , -65.211250 -26.874101 -65.212448 -26.873825 -65.205672 -26.873974 , -65.213785 -26.873502 -65.202310 -26.869935 -65.202310 -26.869935
Ampliación San Nicolás	Tucumán	Capital	San Miguel De Tucumán	-65.225918 -26.859396 , -65.226247 -26.861698 -65.228348 -26.862298 , -65.226681 -26.862389 -65.227948 -26.861287 , -65.225385 -26.860509 -65.225837 -26.861090 , -65.225076 -26.860088 -65.227358 -26.862474 -65.228570 -26.862116 , -65.225918 -26.859396 -65.225453 -26.859382 , -65.225147 -26.859407 -65.227464 -26.860800 -65.224934 -26.859138 -65.227014 -26.860378 -65.224701 -26.859245
Costanera Norte	Tucumán	Capital	San Miguel De Tucumán	-65.169870 -26.829312 , -65.170958 -26.828005 -65.170563 -26.826691 , -65.168610 -26.828027 -65.169085 -26.828247 , -65.171122 -26.828689 -65.167757 -26.826733 , -65.169600 -26.825802 -65.170299 -26.826288 -65.170632 -26.828819
Autopista Sur	Tucumán	Capital	San Miguel De Tucumán	-65.195524 -26.867620 , -65.190001 -26.860896 -65.191823 -26.861043 , -65.193629 -26.862802 -65.201068 -26.870047 , -65.189291 -26.861172 -65.195055 -26.864214 , -65.191424 -26.863668 -65.189340 -26.862719 -65.189958 -26.863152 , -65.193303 -26.864560 -65.201068 -26.870047 , -65.198029 -26.870594 -65.189474 -26.860977 -65.194568 -26.866075 -65.193724 -26.865024 -65.194342 -26.865482
San Miguel	Tucumán	Capital	San Miguel De Tucumán	-65.260180 -26.858368 , -65.265660 -26.858880 -65.264520 -26.858247 , -65.265090 -26.858072 -65.263586 -26.856406 , -65.264779 -26.857038 -65.265477 -26.857360 , -65.259904 -26.857119 -65.264020 -26.856567 -65.260817 -26.852046 , -65.265142 -26.860901 -65.264780 -26.859076 , -65.260018 -26.858483 -65.264454 -26.857931 -65.265511 -26.857779 , -65.259904 -26.857119 -65.261183 -26.862085
Vázquez.	Tucumán	Capital	San Miguel De Tucumán	-65.204013 -26.873368 , -65.200553 -26.871550 -65.199744 -26.871717 , -65.200721 -26.873478 -65.202316 -26.871317 , -65.204593 -26.874208 -65.204593 -26.874208 , -65.200707 -26.872347 -65.199346 -26.870683 -65.200323 -26.873704 , -65.201151 -26.870125 -65.200502 -26.872585
Barrio Margaritas	Tucumán	Capital	San Miguel De Tucumán	-65.182721 -26.806662 , -65.181937 -26.805378 -65.181937 -26.805378 , -65.177146 -26.806380 -65.177107 -26.807918 , -65.176530 -26.806569
Ramón Ortega	Tucumán	Capital	San Miguel De Tucumán	-65.221159 -26.851958 , -65.220035 -26.851042 -65.219580 -26.851152 , -65.219807 -26.851922 -65.220418 -26.851816 , -65.219580 -26.851152 -65.220838 -26.850891 , -65.219685 -26.851592 -65.220505



E L



H. Cámara de Diputados de la Nación

Presidencia  
1919 y 3240-D-18  
OD 215  
251

Sargento Laí	Tucumán	Capital	San Miguel De Tucumán	-65.221400 -26.852853, -65.221857 -26.854750 -65.219299 -26.853127 -65.219668 26.855144, -65.221400 -26.852853
Ampliación Federal	Tucumán	Capital	San Miguel De Tucumán	-65.220909 -26.883900, -65.220201 -26.884113 -65.221434 -26.891096 -65.219301 - 26.884004 -65.221994 -26.888979 65.221239 -26.891170, -65.218919 -26.884313 -65.220024 -26.883765 -65.221161 26.890174 -65.220557 -26.888412 - 65.219482 -26.885479, -65.219284 -26.884163 -65.220909 -26.883900 -65.221999 26.887207 -65.221398 -26.884923 65.221099 -26.891048 -65.221857 -26.886329
Villa Urquiza	Tucumán	Capital	San Miguel De Tucumán	-65.210858 -26.811105, -65.209923 -26.810131 -65.208945 -26.811194 -65.211055 - 26.808744 -65.211224 -26.812360 - 65.210785 -26.808764, -65.210616 -26.811179 -65.211249 -26.812361 -65.210256 - 26.809802 -65.210205 -26.811742 - 65.208531 -26.811678, -65.208346 -26.811628 -65.211249 -26.812361 -65.211697 - 26.809053 -65.210174 -26.809433 - 65.211092 -26.811908, -65.209053 -26.811178 -65.208829 -26.811022 -65.211249 - 26.812361 -65.209929 -26.809609 - 65.210377 -26.809289, -65.210239 -26.811957 -65.210833 -26.811947 -65.210635 - 26.812147 -65.211565 -26.812400 65.212119 -26.816368, -65.210088 -26.810658 65.212205 -26.816745 -65.210260
Ampliación Alejandro Heredia	Tucumán	Capital	San Miguel De Tucumán	-65.218651 -26.882009, -65.219290 -26.883993 -65.218283 -26.880591 -65.219215 - 26.880161 -65.219280 -26.884160 - 65.218867 -26.878835, -65.220027 -26.883742 -65.213306 -26.874105 -65.216607 - 26.880591 -65.216711 -26.877254 - 65.220117 -26.878830, -65.219309 -26.878881 -65.215417 -26.874771 -65.216926 - 26.877161 -65.219719 -26.875298 65.213806 -26.873535, -65.219350 -26.882808 -65.212512 -26.874290 -65.218915 - 26.884309 -65.212327 -26.873870 65.218830 -26.882050, -65.218841 -26.882065 -65.219568 -26.879385 -65.219065 - 26.881773 -65.217399 -26.882169 65.217167 -26.877070 -65.216005 -26.878060
Ampliación Crucero Belgrano	Tucumán	Capital	San Miguel De Tucumán	-65.218750 -26.881958, -65.219188 -26.880179 -65.218296 -26.880593 -65.219958 - 26.883614 -65.218839 -26.882045 - 65.219086 -26.881770, -65.220889 -26.883897 -65.220252 -26.884082 -65.220889 26.883897 -65.219386 -26.880889 65.220135 -26.882354, -65.219247 -26.882626 -65.218887 -26.882041 -65.218798 -
Ampliación Álvarez Condarco	Tucumán	Capital	San Miguel De Tucumán	-65.227411 -26.860727, -65.227401 -26.860447 -65.225373 -26.859376 -65.224422 - 26.858503 -65.226618 -26.860001 - 65.228711 -26.861981, -65.225927 -26.859391 -65.227938 -26.861256 -65.228550 26.862070 -65.225948 -26.859168 65.224575 -26.858774, -65.228711 -26.861981 -65.224458 -26.858287 -65.223656 26.857103 -65.224737 -26.858123
Villa Muñecas 1	Tucumán	Capital	San Miguel De Tucumán	-65.237290 -26.787459, -65.237340 -26.787593 -65.234675 -26.788298 -65.234637 - 26.788125, -65.234675 -26.788298
Agua Corriente (Orilla de Vía)	Tucumán	Capital	San Miguel De Tucumán	-65.225144 -26.791601, -65.227029 -26.790293 -65.224995 -26.791491 -65.224995 - 26.791491 -65.226141 -26.790953 - 65.225857 -26.790934, -65.229986 -26.789521 -65.229938 -26.789381 -65.228358 26.789862 -65.227248 -26.790183
Ampliación Villa Amalla	Tucumán	Capital	San Miguel De Tucumán	-65.222414 -26.856755, -65.222715 -26.856522 -65.222291 -26.855832 -65.222889 26.857016 -65.222889 -26.857016 65.222310 -26.856419, -65.222598 -26.856351 -65.222192 -26.855857 -65.223026 26.856980 -65.222685 -26.856707



EL

*[Firma manuscrita]*



H. Cámara de Diputados de la Nación

Presidencia

1919 y 3240-D-18

OD 215

252

Canal Norte	Tucumán	Capital	San Miguel De Tucumán	-65.234835 -26.786339, -65.222175 -26.789231 -65.222254 -26.788893 -65.222237 26.788823 -65.222510 -26.788780 65.238691 -26.786001, -65.238300 -26.786070 -65.222617 26.789092, -65.219538 26.787183 -65.224658 -26.789079 65.216222 -26.788011, -65.232725 -26.787548 -65.220154 -26.787483 -65.221971 26.789295 -65.217015 -26.787075 65.222231 -26.789070, -65.216602 -26.787356 -65.226272 -26.788759 -65.237272 26.786268, -65.218913 -26.787009 65.233242 -26.787030, -65.223346 -26.789297 -65.217568 -26.787135 -65.237247 26.785927, -65.238222 -26.786102 65.214818 -26.790304, -65.233037 -26.786829 -65.222522 -26.788761 -65.235005 26.786651 -65.233665 -26.786549 65.222242 -26.788799, -65.218947 -26.786782 -65.237247 -26.789927 -65.215586 26.789014 -65.239520 -26.785520 65.219940 -26.787073, -65.223858 -26.788794 -65.218368 -26.786992 -65.232116 26.787290 -65.223144 -26.786840 65.230861 -26.787898, -65.234418 -26.786804 -65.233621 -26.786924 -65.216970 26.787399, -65.239571 -26.785849 65.221796 -26.788682, -65.215020 -26.789952 -65.227327 -26.788959 -65.220573 26.787500 -65.214405 -26.790726 65.222185 -26.788559, -65.214073 -26.790654 -65.217489 -26.786903 -65.215945 26.787915, -65.213881 -26.791119
Echeverría (Orilla Vía)	Tucumán	Capital	San Miguel De Tucumán	-65.229000 -26.790010, -65.226517 -26.790769 -65.228994 -26.789901 -65.233014 26.788945 -65.228366 -26.789886 65.228491 -26.789932, -65.230140 -26.789490 -65.226553 -26.790854 -65.232958 26.788741 -65.226948 -26.790556 65.228387 -26.790209, -65.230820 -26.789530 -65.232958 -26.788741 -65.229548 26.789751 -65.228376 -26.790121 65.229654 -26.789782, -65.227828 -26.790329 -65.230160 -26.789700 -65.227513 -65.249587 -26.784264, -65.243116 -26.786415 -65.243090 -26.786116 -65.249917 26.784587 -65.247410 -26.785113 65.249587 -26.784264, -65.243239 -26.786786 -65.244724 -26.785616 -65.244332 26.786482 -65.244878 -26.785928
Villa Muñecas 3	Tucumán	Capital	San Miguel De Tucumán	-65.222629 -26.805775, -65.224215 -26.805595 -65.224376 -26.806199 -65.222794 26.806563 -65.224215 -26.805595 65.223572 -26.805696, -65.223400 -26.805495
Juan XXIII	Tucumán	Capital	San Miguel De Tucumán	-65.175145 -26.800249, -65.176365 -26.798647 -65.174929 -26.798955 -65.176365 26.798647 -65.175078 -26.799611 65.174985 -26.799667, -65.176670 -26.799254
Ampliación San Jorge	Tucumán	Capital	San Miguel De Tucumán	-65.183479 -26.798679, -65.182705 -26.800901 -65.178535 -26.799610 -65.179524 26.800559 -65.178858 -26.800708 65.183649 -26.800723, -65.183479 -26.798679 -65.181644 -26.800022 -65.179514 26.800501 -65.182203 -26.801052
Ciudadela Norte	Tucumán	Capital	San Miguel De Tucumán	-65.184352 -26.806088, -65.185313 -26.806304 -65.182405 -26.806054 -65.185207 26.805996 -65.185248 -26.806093 65.184236 -26.805724, -65.185788 -26.804555 -65.181992 -26.805322 -65.186114 26.806139 -65.185788 -26.804555
Ampliación El Molino	Tucumán	Capital	San Miguel De Tucumán	-65.236484 -26.792673, -65.253811 -26.791443 -65.231144 -26.794634 -65.256622 26.793042 -65.256102 -26.793892 65.255083 -26.790152, -65.256708 -26.791877 -65.251253 -26.794460 -65.251298 26.794335 -65.256958 -26.792536 65.251606 -26.793988, -65.256428 -26.793098 -65.251526 -26.795239 -65.256281 26.793822 -65.251144 -26.794634 65.256159 -26.793485, -65.254447 -26.790651 -65.258566 -26.793365 -65.254113
Once de Enero	Tucumán	Capital	San Miguel De Tucumán	-65.236484 -26.792673, -65.253811 -26.791443 -65.231144 -26.794634 -65.256622 26.793042 -65.256102 -26.793892 65.255083 -26.790152, -65.256708 -26.791877 -65.251253 -26.794460 -65.251298 26.794335 -65.256958 -26.792536 65.251606 -26.793988, -65.256428 -26.793098 -65.251526 -26.795239 -65.256281 26.793822 -65.251144 -26.794634 65.256159 -26.793485, -65.254447 -26.790651 -65.258566 -26.793365 -65.254113



EL

*[Firma manuscrita]*



H. Cámara de Diputados de la Nación

Presidencia  
1919 y 3240-D-18  
OD 215  
253

Alma Fuerte de Villa Urquiza	Tucumán	Capital	San Miguel De Tucumán	-65.217809 -26.799767 -65.220311 -26.797030 -65.218908 -26.797319 -65.217687 -26.799826 -65.217510 -26.799024 65.221303 -26.795841 -65.218627 -26.796021 -65.217968 -26.799594 -65.217687 26.799026 -65.218865 -26.798734
Ampliación San Ramón	Tucumán	Capital	San Miguel De Tucumán	-65.175349 -26.797428 -65.175037 -26.796234 -65.175037 -26.796234 -65.174524 26.796351 -65.174843 -26.797528
Once de Febrero	Tucumán	Capital	San Miguel De Tucumán	-65.173576 -26.812086 -65.171794 -26.813411 -65.174886 -26.812712 -65.171353 26.813450 -65.171680 -26.813053 65.172147 -26.813350 -65.171539 -26.812472 -65.172141 -26.813215 -65.171317 26.813216 -65.174273 -26.812065 65.171539 -26.812472 -65.171115 -26.813042
Barrio 130 Vivendas	Tucumán	Capital	San Miguel De Tucumán	-65.158573 -26.804896 -65.159009 -26.802128 -65.158573 -26.804896 -65.159394 26.802120 -65.159509 -26.802761 65.159368 -26.803841 -65.158800 -26.802673
Presidente Juan Domingo Perón	Tucumán	Capital	San Miguel De Tucumán	-65.222534 -26.855692 -65.223075 -26.856972 -65.222948 -26.856501 -65.221886 26.854714 -65.221785 -26.854444 65.222017 -26.855182 -65.221963 -26.854450 -65.222513 -26.856165 -65.222334 26.855880 -65.221966 -26.856896
Veintitres de Febrero	Tucumán	Capital	San Miguel De Tucumán	-65.228887 -26.862395 -65.228712 -26.862269 -65.230621 -26.864426 -65.230036 26.861251 -65.228618 -26.862059 65.233061 -26.863990 -65.233061 -26.863990 -65.231582 -26.861881 -65.230860 26.861992 -65.229123 -26.861761 65.230088 -26.864589 -65.230582 -26.864487
Ampliación Villa Alem	Tucumán	Capital	San Miguel De Tucumán	-65.219846 -26.846553 -65.220553 -26.849142 -65.220439 -26.849291 -65.220487 26.849147 -65.220300 -26.849322 65.219654 -26.846587 -65.220752 -26.850484 -65.220851 -26.850475 -65.219846
Barrio La Tapa	Tucumán	Capital	San Miguel De Tucumán	-65.192614 -26.855212 -65.191809 -26.854925 -65.191732 -26.855190 -65.191859 26.855729 -65.192525 -26.855333 65.192952 -26.854600 -65.191970 -26.854705 -65.192131 -26.854456 -65.192952 26.854600 -65.191734 -26.855525 65.191793 -26.855662 -65.192352 -26.855613 -65.192547 -26.854995 -65.191789
Eucaliptus	Tucumán	Capital	San Miguel De Tucumán	-65.170796 -26.814470 -65.161854 -26.815272 -65.170360 -26.813277 -65.167799 26.814074 -65.162187 -26.815949 65.167339 -26.815098 -65.171011 -26.813834 -65.167720 -26.813748 -65.170855
Ampliación Tiro Federal	Tucumán	Capital	San Miguel De Tucumán	-65.180226 -26.845188 -65.179301 -26.843261 -65.179478 -26.844100 -65.179701 26.843939 -65.180455 -26.845050 65.179063 -26.843364 -65.179301 -26.843261
Argentina-Potencia	Tucumán	Capital	San Miguel De Tucumán	-65.201631 -26.858797 -65.202737 -26.855511 -65.202833 -26.855783 -65.203503 26.856907 -65.203006 -26.856915 65.203131 -26.857073 -65.201199 -26.857450 -65.200918 -26.856274 -65.202833
Las Piedritas	Tucumán	Capital	San Miguel De Tucumán	-65.186599 -26.853868 -65.185374 -26.854611 -65.187414 -26.857505 -65.186596 26.855731 -65.183124 -26.851491 65.183315 -26.852319 -65.183161 -26.851219 -65.183950 -26.852069 -65.185700 26.857552 -65.182910 -26.852546 65.186546 -26.859483 -65.186125 -26.858716 -65.186966 -26.856320 -65.187253 26.856986 -65.182811 -26.852737 65.182974 -26.853612 -65.184819 -26.855853 -65.184465 -26.852559 -65.184787 26.855974 -65.185685 -26.854580 65.185535 -26.857638 -65.183575 -26.851589 -65.183115 -26.851274 -65.182981 26.851824 -65.183176 -26.852437 65.185617 -26.857443 -65.182888 -26.853250 -65.182763 -26.854415 -65.182740
Puerto Argentino	Tucumán	Capital	San Miguel De Tucumán	-65.197347 -26.861873 -65.201643 -26.860952 -65.199886 -26.859189 -65.201403 26.860370 -65.197152 -26.861228 65.200322 -26.860581 -65.196784 -26.859958



EL  
/








H. Cámara de Diputados de la Nación

Presidencia  
1919 y 3240-D-18  
OD 215  
255

Néstor Kichner	Tucumán	Capital	San Miguel De Tucumán	-65.218413 -26.878669 , -65.225021 -26.877686 -65.217166 -26.877823 , -65.216722 -26.877264 -65.217622 -26.878287 , 65.217933 -26.878435 , -65.222034 -26.878335 -65.217026 -26.877200 , -65.219877 -26.878796 -65.219063 -26.878808 , 65.225021 -26.877686 , -65.224938 -26.877797 -65.220519 -26.878665 , -65.219097 -26.876823 -65.222116 -26.878362 , 65.224164 -26.875827 , -65.216052 -26.877164
San Cristóbal	Tucumán	Capital	San Miguel De Tucumán	-65.227980 -26.889025 , -65.227188 -26.890365 -65.226193 -26.888847 , -65.226397 -26.891489 -65.227373 -26.888412 , 65.227978 -26.889228 , -65.227978 -26.889228 -65.228078 -26.889090 , -65.226638 -26.891191 -65.227364 -26.890157 , 65.227298 -26.889124 , -65.226175 -26.888655
Barrio La Gaceta	Tucumán	Capital	San Miguel De Tucumán	-65.161414 -26.815898 , -65.162145 -26.817454 -65.165436 -26.820309 , -65.164169 -26.819321 -65.164074 -26.818805 , 65.165633 -26.821795 , -65.164193 -26.821471 -65.165519 -26.820791 , -65.161896 -26.816935 -65.166077 -26.822607 , 65.165953 -26.823765 , -65.164032 -26.821235 -65.164314 -26.821688 , -65.166558 -26.823489 -65.163949 -26.821191 , 65.162727 -26.818512 , -65.161652 -26.814873 -65.161766 -26.814992 , -65.162771 -26.817306 -65.162938 -26.817594 , 65.162920 -26.819002 , -65.162301 -26.816275 -65.161008 -26.815026 , -65.164575 -26.820424 -65.161751 -26.815171 , 65.163023 -26.816983 , -65.163264 -26.816260
Villa 9 de Julio	Tucumán	Capital	San Miguel De Tucumán	-65.174540 -26.812287 , -65.178253 -26.812088 -65.175083 -26.811243 , -65.175005 -26.812766 -65.176949 -26.812389 , 65.173765 -26.811541 , -65.177679 -26.812217 -65.177649 -26.810703 , -65.172679 -
Canal Norte 2	Tucumán	Capital	San Miguel De Tucumán	-65.193180 -26.794589 , -65.196087 -26.793773 -65.198660 -26.791973 , -65.197138 -26.793315 -65.183257 -26.792353 , 65.196531 -26.793691 , -65.182317 -26.791078 -65.183840 -26.792857 , -65.200705 -26.792349 -65.196409 -26.793562 , 65.203418 -26.791895 , -65.198945 -26.791959 -65.201180 -26.791768 , -65.203409 -26.791617 -65.195405 -26.794080 , 65.200264 -26.791860 , -65.210946 -26.791399 -65.206869 -26.791661 , -65.183467 -26.792505 -65.203205 -26.792090 , 65.205969 -26.791688 , -65.198206 -26.792777 -65.186718 -26.795676 , -65.187502 -26.795723 -65.191533 -26.794888 , 65.188301 -26.795722 , -65.192137 -26.794759 -65.203085 -26.793087 , -65.184513 -26.794006 -65.185062 -26.795023 , 65.184473 -26.794529 , -65.192695 -26.794738 -65.200660 -26.792451 , -65.185002 -26.794540 -65.183566 -26.793084 , 65.182070 -26.791859 , -65.183155 -26.792628 -65.182935 -26.792458 , -65.185840 -26.795390 -65.196324 -26.793067 , 65.194916 -26.793826 , -65.195925 -26.793507 -65.196392 -26.793262 , -65.210621 -26.791746 -65.188204 -26.795422 , 65.205832 -26.791977 , -65.183975 -26.793824 -65.207008 -26.792008 , -65.186325 -26.795279 -65.206811 -26.791666 , 65.205913 -26.791706 , -65.179759 -26.793308 -65.181781 -26.792328 , -65.181368 -26.792142 -65.184066 -26.793294 , 65.182537 -26.792326 , -65.179371 -26.793032 -65.180972 -26.792605 , -65.175958 -26.791088 -65.192932 -26.794329 , 65.187243 -26.794466 , -65.178932 -26.793506 -65.177676 -26.792987 , -65.177934 -



EL

*[Firma manuscrita]*



H. Cámara de Diputados de la Nación

Presidencia  
1919 y 3240-D-18  
OD 215  
256

Ampliación del Barrio Mataderos	Tucumán	Capital	San Miguel De Tucumán	-65.186545 -26.810534 , -65.183619 -26.810919 -65.182386 -26.811503 , -65.181400 26.811751 , -65.175253 -26.813169 65.175482 -26.813253 , -65.171918 -26.813459 -65.183085 -26.811759 , -65.176890 26.812939 , -65.191658 -26.810145 65.186659 -26.811244 , -65.186131 -26.811223 -65.186009 -26.810528 , -65.182324 26.811243 , -65.174351 -26.813332 65.175482 -26.813253 , -65.186157 -26.810721 -65.171978 -26.813761 , -65.186285 26.811395 , -65.188099 -26.810218 65.176879 -26.812584 , -65.175774 -26.812868 -65.191571 -26.809609 , -65.187264 26.810821 , -65.188326 -26.810600
Sin Nombre	San Luis	General Pedernera	Villa Mercedes	-65.441818 -33.706591 , -65.441729 -33.706358 -65.441840 -33.705991 , -65.441400 33.706466 , -65.443272 -33.704938 65.442046 -33.706579 , -65.442024 -33.706524 -65.441636 -33.705308 , -65.442838 33.705973 , -65.442919 -33.706283 65.443520 -33.705790 , -65.443520 -33.705790
San José	San Luis	General Pedernera	Villa Mercedes	-65.445585 -33.700281 , -65.450041 -33.701708 -65.449909 -33.701314 , -65.447521 33.698935 , -65.447771 -33.699821 65.446180 -33.702123 , -65.454979 -33.697313 -65.461241 -33.699139 , -65.452314 33.699792 , -65.459016 -33.699488 65.452574 -33.700742 , -65.460088 -33.695317 -65.455572 -33.699136 , -65.458407 33.697277 , -65.461241 -33.699139 65.463170 -33.701368 , -65.454689 -33.696466
Güemes	San Luis	General Pedernera	Villa Mercedes	-65.464272 -33.694375 , -65.464587 -33.699070 -65.464667 -33.699338 , -65.461362 33.699319 , -65.460158 -33.695286 65.465079 -33.693265 , -65.465352 -33.694344 -65.464095 -33.693513 , -65.465699 33.698871 , -65.464434 -33.694655
El Cruce	San Luis	General Pedernera	Villa Mercedes	-65.450203 -33.649890 , -65.449930 -33.649041 -65.450203 -33.649890 , -65.448811 33.650205 , -65.448545 -33.649348
Ciudad Jardín 1	San Luis	General Pedernera	Villa Mercedes	-65.486751 -33.637987 , -65.493130 -33.634951 -65.493313 -33.635854 , -65.492452 33.636879 , -65.492216 -33.636081 65.493641 -33.633086 , -65.485022 -33.634829 -65.485961 -33.638034 , -65.485961 33.638034 , -65.494097 -33.634775
Ciudad Jardín 2	San Luis	General Pedernera	Villa Mercedes	-65.496781 -33.658355 , -65.494498 -33.654537 -65.494698 -33.658882 , -65.496050 33.654235 , -65.491999 -33.650315 65.496891 -33.658802 , -65.493094 -33.650082 -65.496781 -33.658355 , -65.496372
Nueve de Julio	San Luis	La Capital	San Luis	-66.405174 -33.308787 , -66.400622 -33.308359 -66.398858 -33.309854 , -66.404977 33.308048 , -66.401984 -33.308904 66.404062 -33.308383 , -66.401309 -33.308213 -66.394869 -33.311580 , -66.411877 33.307030 , -66.400836 -33.309995 66.399331 -33.309082 , -66.395017 -33.310977 -66.400295 -33.308457 , -66.400191 33.308498 , -66.409572 -33.306876 66.399546 -33.308635 , -66.394692 -33.312035 -66.401569 -33.308122 , -66.410267 33.307439 , -66.401662 -33.308243 66.404336 -33.309022 , -66.400934 -33.310237 -66.411538 -33.306301 , -66.394687
Primero de Mayo	San Luis	La Capital	San Luis	-66.390990 -33.311498 , -66.394631 -33.311450 -66.394425 -33.311243 , -66.394425 33.311243 , -66.393073 -33.311625 66.392501 -33.311654 , -66.390900 -33.312447 -66.391767 -33.312468 , -66.394437
Aeroferro	San Luis	La Capital	San Luis	-66.354583 -33.284926 , -66.353984 -33.283800 -66.354071 -33.284787 , -66.354419 33.285020 , -66.350069 -33.282626 66.353478 -33.283631 , -66.354036 -33.285079 -66.354323 -33.284378 , -66.353047 33.283208 , -66.352666 -33.282936 66.352520 -33.282890 , -66.350093 -33.282284 -66.348445 -33.281877 , -66.348333 33.282181 , -66.352193 -33.283080 66.352546 -33.283235 , -66.352889 -33.283397 -66.353179 -33.283731 , -66.354071 33.284787 , -66.350916 -33.282476 66.353615 -33.284104 , -66.353875 -33.284494 -66.353084 -33.283558 , -66.351768



EL  
*[Handwritten signature]*



H. Cámara de Diputados de la Nación

Presidencia  
1919 y 3240-D-18  
OD 215  
257

Santa Rita Anexo	San Luis	La Capital	San Luis	-66.355364 -33.289538, -66.354229 -33.289418 -66.354014 -33.290187, -66.354708 - 33.289727, -66.355323 -33.289782 66.355364 -33.289538, -66.354591 -33.290281
Predio Ferrocarril	San Luis	La Capital	San Luis	-66.350868 -33.295822, -66.350868 -33.295822 -66.349008 -33.295191, -66.351252 - 33.294649, -66.349384 -33.294483 66.349201 -33.295117, -66.348942 -33.295562
Sin Nombre	San Luis	La Capital	San Luis	-66.350098 -33.298708, -66.349090 -33.298578 -66.350410 -33.297438, -66.349415 - 33.297343, -66.350098 -33.298708
República	San Luis	La Capital	San Luis	-66.383929 -33.307808, -66.394800 -33.310249 -66.386684 -33.307643, -66.376067 - 33.301590, -66.382287 -33.305533 66.392541 -33.310082, -66.384461 -33.305431 -66.374908 -33.308890, -66.393462 - 33.305899, -66.387813 -33.307569 66.386591 -33.308012, -66.382458 -33.304241 -66.379597 -33.301809, -66.389611 - 33.310658, -66.393924 -33.311073 66.388233 -33.307095, -66.374908 -33.308890 -66.389668 -33.305658, -66.388978 - 33.307194, -66.379257 -33.303988
Quinto Centenario	San Luis	La Capital	San Luis	-66.381181 -33.312177, -66.381956 -33.312400 -66.383451 -33.312657, -66.381305 - 33.311439, -66.383819 -33.310700 66.381463 -33.310418, -66.381305 -33.311439 -66.348152 -33.307531, -66.346702 -33.308422 -66.346162 -33.308349, -66.346866 - 33.307591, -66.346866 -33.307591
La Merced	San Luis	La Capital	San Luis	-66.348808 -33.325952, -66.348952 -33.324149 -66.348671 -33.323882, -66.348999 - 33.325923, -66.348500 -33.323817 66.348999 -33.325923
Estrella del Sur	San Luis	La Capital	San Luis	-66.275346 -33.299953, -66.273476 -33.301115 -66.275016 -33.301832, -66.276015 - 33.301539, -66.275509 -33.300313 66.275346 -33.299953, -66.275196 -33.300223 -66.276239 -33.301600, -66.273638 - 33.299755, -66.275783 -33.301415 66.275924 -33.300330, -66.276166 -33.302009
Costa del Río	San Luis	La Capital	Juana Koslay	-66.265674 -33.297514, -66.263549 -33.294995 -66.266317 -33.297422, -66.264630 - 33.296768, -66.265397 -33.296012 66.264267 -33.295086, -66.264267 -33.295086 -66.263414 -33.296052, -66.263840 - 33.296157, -66.264264 -33.296280 66.265183 -33.297171, -66.265928 -33.297479 -66.266254 -33.296997, -66.266235 - 33.296708, -66.265698 -33.296286 66.264956 -33.295446
Eva Perón 2 Anexo	San Luis	General Pedernera	Villa Mercedes	-65.431326 -33.654237, -65.429244 -33.654678 -65.431568 -33.654861, -65.428503 - 33.655507, -65.428295 -33.654922 65.428503 -33.655507
El Bajo	San Luis	La Capital	Juana Koslay	-66.270013 -33.297356, -66.268073 -33.297091 -66.270604 -33.297545, -66.268139 - 33.296429, -66.270251 -33.297601 66.268324 -33.296683, -66.271062 -33.298352 -66.270727 -33.297985, -66.268931 - 33.297204, -66.270251 -33.297601 66.269561 -33.297732, -66.269587 -33.297002 -66.268354 -33.296199, -66.269119 - 33.296644, -66.268617 -33.297432 66.270763 -33.298453
Los Vagones	San Luis	La Capital	San Luis	-66.305840 -33.297165, -66.305220 -33.298038 -66.304725 -33.297814, -66.304703 - 33.297992, -66.306148 -33.298325 66.305840 -33.297165
La Vecindad	San Luis	La Capital	San Luis	-66.308443 -33.296641, -66.306658 -33.296730 -66.308481 -33.296933, -66.308602 - 33.295833, -66.308739 -33.296581 66.307694 -33.296111, -66.308739 -33.296581 -66.306935 -33.297298
Sin Nombre	San Luis	La Capital	Juana Koslay	-66.281279 -33.297360, -66.279936 -33.298322 -66.281939 -33.297784, -66.280683 - 33.297819, -66.282332 -33.297187 66.282422 -33.297686, -66.280427 -33.297365 -66.280185 -33.297671, -66.280175 - 33.298344, -66.280416 -33.297971 66.280734 -33.298174, -66.281139 -33.298083 -66.281279 -33.297993, -66.281101 - 33.297551, -66.281348 -33.297504 66.281684 -33.297335, -66.281704 -33.297557 66.281885 -33.297584, -66.282622 -



*Handwritten signature and initials.*



H. Cámara de Diputados de la Nación

Presidencia  
1919 y 3240-D-18  
OD 215  
258

Malvinas 2	San Juan	Chimbas	Chimbas	-68.612362 -31.505413, -68.612362 -31.505413 -68.613014, -31.504385, -68.613646 31.506020, -68.614310 -31.505017
Santa Ana	San Juan	Pocito	Villa Barbosa - Villa Nacusi	-68.579109 -31.588592, -68.577534 -31.589859 -68.578474, -31.588875, -68.581465 31.589473, -68.581465, -31.589473 68.580868 -31.588133, -68.579173 -31.588669 -68.577337, -31.589248, -68.578472
Villa Molina	San Juan	Rivadavia	Rivadavia	-68.568345 -31.511401, -68.567554 -31.511425 -68.567614, -31.513147, -68.568415 31.513076, -68.568296, -31.511670 68.568357 -31.511680, -68.568345 -31.511401
La Defensa	San Juan	Rivadavia	Rivadavia	-68.636004 -31.539448, -68.635444 -31.539995 -68.633502, -31.539748, -68.636004 31.539448, -68.635265, -31.539329 68.635271 -31.539722, -68.633777 -31.539749 -68.632013, -31.539731, -68.635104 31.540515, -68.633367, -31.539736 68.635929 -31.539778, -68.635760 -31.539961
Rim 22	San Juan	Rivadavia	Rivadavia	-68.619161 -31.515486, -68.619941 -31.514715 -68.620013, -31.514438, -68.619758 31.514435, -68.619409, -31.514459 68.618944 -31.514510, -68.618945 -31.514608 -68.619856, -31.514549, -68.619741 31.514890, -68.619562, -31.515046 68.618387 -31.515061, -68.619161 -31.515486
Villa Veintiseis de Febrero	San Juan	Santa Lucía	Santa Lucía	-68.508707 -31.505528, -68.508706 -31.506264 -68.504292, -31.503385, -68.504217 31.505728, -68.504912, -31.505861 68.504970 -31.505773, -68.508707 -31.506528
Pedro Echagüe	San Juan	Santa Lucía	Santa Lucía	-68.467675 -31.508750, -68.455929 -31.508877 -68.452380, -31.511195, -68.452593 31.511500, -68.453942, -31.510859 68.456527 -31.510260, -68.456656 -31.510806 -68.467766, -31.509622, -68.467675 31.508750, -68.455493, -31.510400
Difunta Correa	San Juan	Santa Lucía	Santa Lucía	-68.422623 -31.536418, -68.422557 -31.536205 -68.422238, -31.536272, -68.422092 31.535811, -68.421514, -31.535947 68.421403 -31.535673, -68.420335 -31.535943 -68.421329, -31.536091, -68.421418 31.536439, -68.421251, -31.536482 68.422623 -31.536418, -68.420468 -31.536292
Río San Juan	San Juan	Santa Lucía	Santa Lucía	-68.428674 -31.525554, -68.427303 -31.525335 -68.427918, -31.527411, -68.428361 31.527537, -68.428682, -31.526466 68.428674 -31.525554, -68.427303 -31.526039
Calle Caseros	San Juan	Caucete	Caucete	-68.249557 -31.665584, -68.249132 -31.665595 -68.247212, -31.657258, -68.247728 31.657210, -68.249132 -31.665595
Pozo Los Algarrobos	San Juan	Caucete	Caucete	-68.235400 -31.665474, -68.234982 -31.665581 -68.237529, -31.677010, -68.233772 31.677835, -68.233863, -31.678136 68.235400 -31.665474, -68.238058 -31.677438
Calle Corrientes	San Juan	Caucete	Caucete	-68.284728 -31.644706, -68.284498 -31.643114 -68.283661, -31.639228, -68.283383 31.638935, -68.283021, -31.638993 68.283673 -31.642065, -68.284728 -31.644706 -68.284389, -31.644816
Belgrano	San Juan	Caucete	Caucete	-68.277055 -31.640095, -68.278495 -31.639844 -68.277055, -31.640095, -68.275528 31.639227, -68.277176 -31.633886
Loteo Ferrocarril	San Juan	Caucete	Ple De Palo	-68.219455 -31.658668, -68.219333 -31.658473 -68.218442, -31.658406, -68.217994 31.658625, -68.219703, -31.656272 68.220185 -31.658561, -68.218715 -31.658546
Avenida Central	San Juan	Caucete	Caucete	-68.273811 -31.637672, -68.273746 -31.639165 -68.273375, -31.637778, -68.273811 31.637672, -68.274145 -31.639040
Campito 2	San Juan	Caucete	Caucete	-68.272261 -31.636647, -68.272174 -31.636452 -68.272227, -31.636651, -68.272566 31.636931, -68.272566, -31.636931 68.272343 -31.636977, -68.272425 -31.636397
Costa Canal	San Juan	Caucete	Las Talas - Los Médanos	-68.243582 -31.632648, -68.235635 -31.641115 -68.237120, -31.639945, -68.238768 31.639234, -68.239853, -31.633737 68.240944 -31.632845, -68.241230 -31.631554 -68.238460, -31.638990, -68.239539 31.633662, -68.236280, -31.640116 68.239599 -31.635694, -68.236445 -31.640707 -68.235835, -31.641164, -68.235615
Los Médanos	San Juan	Caucete	Las Talas - Los Médanos	-68.260769 -31.610516, -68.265206 -31.607579 -68.265206, -31.607579, -68.265884 31.608154, -68.264036, -31.609735 68.261026 -31.611310, -68.262853 -31.610518

18 2017 27607621 ADM DNDPDA ADE



EL  
[Firma manuscrita]



H. Cámara de Diputados de la Nación

Presidencia  
1919 y 3240-D-18  
OD 215  
259

Sin Nombre	San Juan	Rivadavia	Rivadavia	-68.608376 -31.564852, -68.608605 -31.565486 -68.608383 -31.567403 -68.608956 31.565482 -68.609019 -31.564872 68.607980 -31.567370 -68.607980 -31.567370
Alfonso 13	San Juan	Pocito	Villa Aberastain	-68.519945 -31.674173, -68.519018 -31.679579 -68.520127 -31.669372 -68.514808 31.695822 -68.520403 -31.669365 68.517091 -31.685132, -68.517304 -31.686253 -68.513656 -31.698218 -68.520444 31.671801 -68.511921 -31.707078 68.511487 -31.706981 -68.520979 -31.671807
Diecisiete de Abril	San Juan	Pocito	Villa Aberastain	-68.569180 -31.636718, -68.580555 -31.678948 -68.568838 -31.636794 -68.569180 31.636718 -68.571147 -31.643627 68.571736 -31.647628, -68.580014 -31.676980 -68.520861 -31.642661 -68.521022
San Expedito	San Juan	Pocito	Villa Aberastain	-68.581019 -31.676838, -68.581444 -31.678331 -68.580466 -31.678527 -68.580086 31.677203 -68.580466 -31.678527 68.580256 -31.677739 -68.580025 -31.676974
Monte Carmelo	San Juan	Caucete	Villa Independencia	-68.317187 -31.615209, -68.315549 -31.616141 -68.318549 -31.614716 -68.315264 31.615069 -68.318508 -31.614519 68.315549 -31.616141
Fe y Esperanza	San Juan	Chimbas	Chimbas	-68.509584 -31.503161, -68.508512 -31.502870 -68.509296 -31.502943 -68.508600 31.503909 -68.509663 -31.503915 68.509376 -31.504053, -68.509393 -31.503943 -68.509296 -31.503117 -68.509663
Loteo 13 de Mayo	San Juan	Chimbas	Chimbas	-68.515580 -31.499855, -68.512162 -31.500028 -68.514030 -31.500055 -68.514030 31.500055 -68.512154 -31.499681 68.514017 -31.499891 -68.515579 -31.499630
José Ignacio Díaz	San Juan	Chimbas	Chimbas	-68.521929 -31.493093, -68.523426 -31.492704 -68.521559 -31.492771 -68.522705 31.492652 -68.522640 -31.492697 68.523441 -31.492490, -68.522664 -31.493033 -68.522994 -31.492621 -68.522381 31.493012 -68.521270 -31.492887 68.522698 -31.492413, -68.522397 -31.492781 -68.521527 -31.492581 -68.521290
Sin Nombre	San Juan	Caucete	Caucete	-68.285123 -31.643546, -68.284905 -31.644019 -68.285295 -31.644215 -68.285445 31.644202 -68.284781 -31.643415 68.285086 -31.643358, -68.285214 -31.643865 -68.285123 -31.643546 -68.285336 31.643883 -68.285305 -31.643586 68.285484 -31.644537 -68.284829 -31.644668
Evita	San Juan	Rivadavia	Rivadavia	-68.614544 -31.554786, -68.617753 -31.556018 -68.614835 -31.556143 -68.614320 31.556134 -68.618777 -31.556022 68.618784 -31.555157 -68.614544 -31.554786
Santa Bárbara	San Juan	Capital	San Juan	-68.532082 -31.514657, -68.532590 -31.514631 -68.532835 -31.514488 -68.532547 31.514413 -68.532640 -31.514053 68.532656 -31.514426, -68.532797 -31.514661 -68.532280 -31.513866 -68.532640
YPF	Buenos Aires	La Plata	Villa Elisa	-58.070052 -34.851420, -58.069836 -34.851566 -58.069589 -34.851740 -58.069356 34.851901 -58.069177 -34.852024 58.068897 -34.852207, -58.067479 -34.853046 -58.067593 -34.853200 -58.070052 34.851420 -58.070426 -34.851804
Arozanera	Buenos Aires	La Matanza	Tapiales	-58.502500 -34.705139, -58.503122 -34.704692 -58.501419 -34.703157 -58.500830 34.703627 -58.501408 -34.704194 58.502090 -34.703815, -58.501841 -34.704017 -58.502109 -34.704292 -58.502450 34.704361 -58.502392 -34.704424 58.502500 -34.705139, -58.502555 -34.704248 -58.502082 -34.704758 -58.502422 34.704500 -58.502325 -34.704085
Billinghurst II	Buenos Aires	General San Martín	Billinghurst	-58.585182 -34.560301, -58.584393 -34.559589 -58.583628 -34.560172 -58.584378 34.560322 -58.585182 -34.560301
Sarmiento II	Buenos Aires	General San Martín	Villa Ballester	-58.583560 -34.560101, -58.584305 -34.559553 -58.583518 -34.558848 -58.582823 34.559375 -58.583560 -34.560101
Barrio Sarmiento	Buenos Aires	General San Martín	Villa Ballester	-58.582966 -34.559221, -58.583484 -34.558839 -58.582815 -34.557990 -58.582966 34.559221 -58.582052 -34.558410
Unión Vecinal Nueva Vida Para Nuestros Hijos	Buenos Aires	General San Martín	Villa Ballester	-58.582599 -34.559502, -58.582931 -34.559206 -58.581442 -34.558875 -58.582394 34.559678 -58.582562 -34.559560 58.582599 -34.559502, -58.582008 -34.558424



*[Handwritten signature]*



H. Cámara de Diputados de la Nación

Presidencia

1919 y 3240-D-18

OD 215

260

El Ombú	Buenos Aires	General San Martín	San Andrés	-58.527344 -34.556694, -58.527768 -34.556410 -58.527419 -34.556073 -58.527344 34.556694 -58.527004 -34.556370
La Tierrita	Buenos Aires	Avellaneda	Villa Domínico	-58.350006 -34.699323, -58.350061 -34.698970 -58.347420 -34.697618 -58.350217 34.698598 -58.347920 -34.697198 58.350091 -34.698252 -58.349734 -34.699537 -58.348797 -34.697919 -58.349963 34.698374 -58.349241 -34.697541 58.349881 -34.698179 -58.349714 -34.699537
Cementerio	Buenos Aires	San Pedro	San Pedro	-59.642857 -33.689665, -59.638082 -33.690874 -59.641962 -33.686749 -59.641962 33.686749 -59.639029 -33.691311 59.637474 -33.691357 -59.636720 -33.692402 -59.635255 -33.696620 -59.635344 33.696821 -59.634746 -33.695871 59.642651 -33.686885 -59.642668 -33.687436 -59.642042 -33.688613 -59.638411 33.691936 -59.642336 -33.686715 59.640214 -33.690372 -59.642750 -33.689883 -59.637883 -33.692267 -59.637594 33.693046 -59.635029 -33.694353 59.635106 -33.696939 -59.634629 -33.696542 -59.634144 -33.695321 -59.640649 33.686588 -58.640081 -33.688843
El Mercadito	Buenos Aires	La Plata	Tolosa	-57.970857 -34.880632, -57.971344 -34.880371 -57.976141 -34.875740 -57.971498 34.880235 -57.970246 -34.879103 57.975862 -34.877168 -57.970773 -34.880546 -57.973399 -34.876728 -57.971320 34.880352 -57.970857 -34.880632 57.974866 -34.876335 -57.971194 -34.880686 -57.971642 -34.880289 -57.971543 34.880238 -57.975191 -34.876520 57.974452 -34.877218 -57.975971 -34.875499
Doce de Mayo	Buenos Aires	Avellaneda	Sarandí	-58.333956 -34.683932, -58.334282 -34.682646 -58.333329 -34.683374 -58.334927 34.683193 -58.333956 -34.683932
El Pasillo de Cucha Cucha	Buenos Aires	Morón	Morón	-58.626083 -34.682688, -58.627196 -34.682959 -58.627027 -34.683107 -58.626769 34.682628 -58.626613 -34.682754 58.627027 -34.683107
Nueva Ana	Buenos Aires	Avellaneda	Villa Domínico	-58.333121 -34.683733, -58.333062 -34.684134 -58.333891 -34.684382 -58.332711 34.683826 -58.333164 -34.683679 58.334290 -34.684286 -58.333732 -34.684251 -58.334153 -34.684177 -58.333783 34.684201 -58.332907 -34.683617 58.332987 -34.683617 -58.332702 -34.684406 -58.333347 -34.684583
17 de Marzo Bis	Buenos Aires	La Matanza	San Justo	-58.568644 -34.709619, -58.567698 -34.707510 -58.570273 -34.709396 -58.566631 34.707456 -58.568930 -34.707138 58.567982 -34.707243 -58.567973 -34.707379 -58.567492 -34.707299 -58.568644
Libertador	Buenos Aires	Tres de Febrero	Loma Hermosa	-58.610773 -34.554576, -58.611369 -34.555106 -58.611369 -34.555106 -58.611456 34.555049 -58.611347 -34.554950 58.611292 -34.554775 -58.610908 -34.554453
Villa Esperanza	Buenos Aires	San Nicolás	San Nicolás De Los Arroyos	-60.260913 -33.422383, -60.260945 -33.422316 -60.259883 -33.423110 -60.258396 33.421547 -60.262538 -33.421177 60.262538 -33.421177 -60.259634 -33.420613 -60.260942 -33.419719
Barrio Ferroviario Santa Rosa	Buenos Aires	San Isidro	Boulogne Sur Mer	-58.560911 -34.513249, -58.560271 -34.514448 -58.561839 -34.512410 -58.560761 34.513127 -58.560824 -34.513442 58.561586 -34.512378 -58.563789 -34.511896 -58.560774 -34.513388 -58.561127 34.513718 -58.561408 -34.513966 58.563085 -34.511353 -58.561586 -34.512378
Nueva Ana 2	Buenos Aires	Avellaneda	Villa Domínico	-58.328777 -34.679497, -58.325590 -34.683185 -58.325590 -34.683185 -58.324826 34.682550 -58.329477 -34.680087
Villa Sarmento	Buenos Aires	General San Martín	Villa Libertad	-58.570510 -34.581301, -58.569137 -34.580927 -58.568846 -34.579789 -58.570224 34.581503 -58.571330 -34.582507 58.568575 -34.580022 -58.571330 -34.582507 -58.570271 -34.581185 -58.570449 34.581347 -58.571017 -34.580923 58.571074 -34.580935 -58.569128 -34.580531 -58.572132 -34.581818 -58.569511
Anexo de Juan Manuel de Rosas	Buenos Aires	Lomas de Zamora	Villa Florito	-58.466988 -34.743021, -58.466932 -34.744346 -58.466667 -34.744711 -58.473178 34.736312 -58.472494 -34.735990 58.466932 -34.744346 -58.465938 -34.744387



*E L*

*[Firma manuscrita]*



H. Cámara de Diputados de la Nación

Presidencia  
1919 y 3240-D-18  
OD 215  
261

Villa Palmira	Buenos Aires	General San Martín	Villa Libertad	-58.556733 -34.588440 -58.556564 -34.588645 -58.556733 -34.588440 -58.555982 -34.588219 -58.556718 -34.588395 -58.556784 -34.587428 -58.557269 -34.587769
Villa Radizi	Buenos Aires	Pehuajó	Pehuajó	-61.915987 -35.820568 -61.917738 -35.817707 -61.915093 -35.819836 -61.917648 -35.819283 -61.918641 -35.818394
El Cruce	Buenos Aires	Malvinas Argentinas	Los Polvorines	-58.718964 -34.513078 -58.719831 -34.513380 -58.719680 -34.513459 -58.719185 -34.518414 -58.722626 -34.515922 -58.720435 -34.517973 -58.720013 -34.517670 -58.719861 -34.513944 -58.720834 -34.514607 -58.719861 -34.513944 -58.720137 -34.513521 -58.716642 -34.516067
El Molino	Buenos Aires	Florencio Varela	Gobernador Costa	-58.300423 -34.790207 -58.298650 -34.797035 -58.300840 -34.793795 -58.300855 -34.794037 -58.300347 -34.792388 -58.300675 -34.793381 -58.300725 -34.790392 -58.299964 -34.790205 -58.300855 -34.794037 -58.300089 -34.790051 -58.300228 -34.790508 -58.300354 -34.790706 -58.299466 -34.792019 -58.297104 -34.796239 -58.298681 -34.792445 -58.300337 -34.790893 -58.298898 -34.799459 -58.299237 -34.793462 -58.300429 -34.790828 -58.300496 -34.793357 -58.300366 -34.794839 -58.300082 -34.793936 -58.300737 -34.790766 -58.300393 -34.790630 -58.299125 -34.791854
La Fabriciuta	Buenos Aires	Vicente López	Villa Martelli	-58.522951 -34.552122 -58.523093 -34.551726 -58.523490 -34.551904 -58.523093 -34.551726 -58.523040 -34.551784 -58.522909 -34.551977 -58.523022 -34.552027
Villa Sandallo	Buenos Aires	25 de Mayo	Veinticinco De Mayo	-60.162440 -35.440613 -60.163384 -35.438626 -60.162084 -35.437880 -60.165904 -35.440342 -60.166011 -35.441221 -60.163813 -35.441412 -60.163186 -35.437751 -60.167098 -35.440227 -60.165904 -35.440342 -60.163647 -35.440521
Dos de Febrero	Buenos Aires	Florencio Varela	Gobernador Costa	-58.291136 -34.822326 -58.289732 -34.824270 -58.288584 -34.823677 -58.290839 -34.820915 -58.290731 -34.820880 -58.289732 -34.824270
Nuevo Golf	Buenos Aires	General Pueyrredón	Mar Del Plata	-57.594377 -38.062888 -57.591816 -38.060536 -57.596023 -38.062031 -57.593053 -38.059601 -57.593859 -38.060741 -57.594112 -38.062361 -57.593859 -38.062091 -57.594021 -38.062031 -57.594647
Roldán	Buenos Aires	Almirante Brown	Claypole	-58.353517 -34.808639 -58.352516 -34.807167 -58.354015 -34.807993 -58.352516 -34.807167 -58.352006 -34.807809
La Esperanza	Buenos Aires	Monte Hermoso	Monte Hermoso	-61.309341 -38.977955 -61.310021 -38.979778 -61.312185 -38.978261 -61.312233 -38.978682 -61.306647 -38.978491 -61.308408 -38.979668 -61.306750 -38.979583 -61.307814 -38.979533 -61.306744 -38.978634 -61.308350 -38.979507 -61.311149 -38.979739 -61.309964 -38.979635 -61.306631 -38.978123 -61.311008
Sin Nombre	Buenos Aires	Villa Gesell	Mar Azul	-57.044425 -37.337822 -57.046311 -37.340400 -57.044814 -37.341037 -57.044425 -37.337822 -57.046294 -37.340361 -57.042673 -37.340948 -57.041897 -37.334414 -57.043479 -37.333629 -57.049788 -37.342264 -57.048182 -37.342990
Darío Santillán	Buenos Aires	Tandil	Tandil	-59.182101 -37.311566 -59.181384 -37.310949 -59.181345 -37.309185 -59.182493 -37.310039 -59.180189 -37.310075 -59.178475 -37.308579 -59.182975 -37.310506 -59.179535 -37.307732 -59.178851 -37.308289 -59.179964 -37.307382 -59.178475 -37.308579 -59.183210 -37.310708
Ona	Buenos Aires	Almirante Brown	Burzaco	-58.437021 -34.820456 -58.447797 -34.825900 -58.433522 -34.825273 -58.446533 -34.827556 -58.442100 -34.825371 -58.439896 -34.828371 -58.446531 -34.827556 -58.553628 -34.459669 -58.551937 -34.458891 -58.552543 -34.461264 -58.552543 -34.461264 -34.460424
Santa Rosa	Buenos Aires	San Fernando	Victoria	-59.078957 -34.569569 -59.083848 -34.571786 -59.078125 -34.570753 -59.082845 -34.573022 -59.078125 -34.570753 -59.075477 -34.567915 -59.076006 -34.569762 -59.076826 -34.568591 -59.074846 -34.569095




Handwritten signature and scribbles.



H. Cámara de Diputados de la Nación

Presidencia  
1919 y 3240-D-18  
OD 215  
262

Villa Constructora	Buenos Aires	La Matanza	San Justo	58.566252 -34.693069 -58.566430 -34.692938 -58.566822 -34.692619 -58.566418 34.694183 -58.565682 -34.693519 58.566848 -34.692599 -58.567579 -34.693234 -58.566822 -34.692619
Millán	Buenos Aires	La Matanza	Villa Eduardo Madero	58.490399 -34.689753 -58.491543 -34.690797 -58.490993 -34.690327 -58.490004 34.691117 -58.491204 -34.689159 58.489740 -34.687810 -58.491231 -34.691593 -58.489414 -34.690509 -58.490811 34.691805 -58.491415 -34.691389 58.488413 -34.688783 -58.489525 -34.690330 -58.488829 -34.689423 -58.491204 34.689159 -58.491642 -34.690776 58.489290 -34.688160 -58.491889 -34.690999 -58.489290 -34.688184 -58.490109 34.689458 -58.490236 -34.690504
Bosques Centro	Buenos Aires	Florencio Varela	Bosques	58.237078 -34.817215 -58.235310 -34.815756 -58.233128 -34.813884 -58.235907 34.817604 -58.232872 -34.813405 58.233141 -34.813782 -58.235056 -34.817756 -58.233494 -34.816436 -58.234290 34.816191 -58.235816 -34.817502 58.232084 -34.815390 -58.232082 -34.814029 -58.232910 -34.815128 -58.235504 34.815774 -58.236952 -34.815418
Infico	Buenos Aires	Florencio Varela	Estanislao Severo Zeballos	58.246327 -34.816176 -58.244187 -34.819871 -58.242190 -34.821678 -58.243802 34.820485 -58.245578 -34.815904 58.245578 -34.815904 -58.246175 -34.816443 -58.242499 -34.821960 -58.243248
Miramar	Buenos Aires	Bahía Blanca	Bahía Blanca	62.236740 -38.709277 -62.237065 -38.708565 -62.237084 -38.708620 -62.236488 38.709039 -62.237065 -38.708565 62.238476 -38.709698 -62.238088 -38.709395 -62.239026 -38.707080 -62.239959 38.707834 -62.238141 -38.709370 62.238798 -38.709264 -62.238127 -38.709358 -62.237987 -38.710123
Juan Pablo II	Buenos Aires	Tigre	Chasicó	58.608811 -34.406640 -58.605994 -34.410548 -58.608400 -34.409442 -58.604974 34.411020 -58.605109 -34.408345 58.609780 -34.407491 -58.604057 -34.408820 -58.608965 -34.406878 -58.609779 34.409328 -58.608464 -34.409515 58.609028 -34.407449 -58.608464 -34.409515
Nueve de Noviembre	Buenos Aires	Bahía Blanca	Bahía Blanca	62.224899 -38.720649 -62.223766 -38.715785 -62.218502 -38.719943 -62.221964 38.722803 -62.227321 -38.718773 62.221751 -38.717266 -62.218502 -38.718943
Amadusi	Buenos Aires	Bahía Blanca	Bahía Blanca	62.223130 -38.723470 -62.224790 -38.723361 -62.224115 -38.722782 -62.223745 38.724146 -62.223745 -38.724146 62.224495 -38.723596 -62.223930 -38.722915 -62.223027 -38.723549
Uruguay	Buenos Aires	San Isidro	Beccar	58.540033 -34.458812 -58.539395 -34.459688 -58.541659 -34.459551 -58.542200 34.460802 -58.543436 -34.461139 58.546358 -34.462784 -58.546661 -34.462483 -58.546968 -34.462106 -58.543200 34.461509 -58.545329 -34.462258 58.546661 -34.462483 -58.545526 -34.461933 -58.546246 -34.462967 -58.542717 34.461037 -58.542865 -34.460866
Villa Vertiz I	Buenos Aires	General Pueyrredón	Mar Del Plata	57.561180 -38.041306 -57.561026 -38.041171 -57.561374 -38.041419 -57.561632 38.040959 -57.561026 -38.041171 57.562547 -38.041037 -57.563328 -38.040536 -57.562132 -38.040552 -57.563310 38.040431 -57.562129 -38.041095 57.562456 -38.040972 -57.562846 -38.040322 -57.563035 -38.040192 -57.561431 38.040966 -57.561100 -38.041254 57.561644 -38.041207 -57.562243 -38.040603 -57.561287 -38.040826 -57.560891
Villa Vertiz II	Buenos Aires	General Pueyrredón	Mar Del Plata	57.551564 -38.042912 -57.551355 -38.042712 -57.550178 -38.042897 -57.550863 38.042763 -57.550184 -38.042985 57.550823 -38.042762 -57.550910 -38.042792 -57.550359 -38.043146 -57.550359
Las Dalias	Buenos Aires	General Pueyrredón	Camet	57.556159 -37.942285 -57.557755 -37.939355 -57.558834 -37.940269 -57.556433 37.940356 -57.555494 -37.939541 57.556159 -37.942285 -57.554115 -37.940576



*[Firma manuscrita]*





H. Cámara de Diputados de la Nación

Presidencia  
1919 y 3240-D-18  
OD 215  
263

Ameghino	Buenos Aires	General Pueyrredón	Mar Del Plata	57.622015 -37.952170, -57.622690 -37.953016 -57.622778 -37.951832, -57.623698 37.952377, -57.623776 -37.952361 57.623017 -37.951523, -57.623554 -37.952611 -57.623661 -37.952416, -57.622585 37.951591, -57.623776 -37.952361
Pasillo El Regional	Buenos Aires	General Pueyrredón	Mar Del Plata	-57.602065 -37.988343, -57.601464 -37.987655 -57.602065 -37.988343, -57.601779 37.987477, -57.602281 -37.988229
López de Gomara	Buenos Aires	General Pueyrredón	Mar Del Plata	-57.582166 -37.967738, -57.582315 -37.968886 -57.581861, -37.969124, -57.582012 37.967508, -57.582755 -37.967118 57.581861 -37.969124, -57.581284 -37.968332 -57.582127 -37.967913, -57.582168
Parque Independencia	Buenos Aires	General Pueyrredón	Mar Del Plata	-57.573855 -38.061337, -57.577747 -38.065994 -57.573509 -38.065853, -57.576257 38.065257, -57.575029 -38.065855 57.575807 -38.065580, -57.581094 -38.068774 -57.575257 -38.064299, -57.574953 38.062309, -57.576325 -38.063034 57.575649 -38.064199, -57.575863 -38.072784 -57.573403 -38.069684, -57.574039 38.061151, -57.574070 -38.070998
Villa Vertiz - Anexo Cariffo	Buenos Aires	General Pueyrredón	Mar Del Plata	-57.579409 -38.028737, -57.577717 -38.029970 -57.578473 -38.029396, -57.580090 38.029300, -57.578361 -38.030488 57.578462 -38.029347, -57.578578 -38.029266 -57.578620 -38.029293, -57.578361
Villa Cariffo	Buenos Aires	General Pueyrredón	Mar Del Plata	-57.581738 -38.029215, -57.579219 -38.028548 -57.580133 -38.027883, -57.580832 38.029904, -57.579219 -38.028548
San Vicente de Paul	Buenos Aires	25 de Mayo	Venticinco De Mayo	-60.155899 -35.428115, -60.155804 -35.427992 -60.155898 -35.427972, -60.155968 35.428554, -60.158162 -35.428388 60.158197 -35.428303, -60.158101 -35.427939 -60.158147 -35.427960, -60.155812 35.428116, -60.157172 -35.427586 60.155860 -35.427755, -60.157092 -35.427657 -60.157094 -35.427997, -60.158036
Villa de Termas Huinco	Buenos Aires	General Pueyrredón	Mar Del Plata	-57.562338 -38.047733, -57.561087 -38.047410 -57.561488 -38.048341, -57.560750 38.047687, -57.560740 -38.047735 57.562310 -38.047713, -57.561443 -38.047163 -57.561534 -38.047101, -57.561488
Tiro Federal	Buenos Aires	Baradero	Baradero	-59.491881 -33.808967, -59.496344 -33.806830 -59.494887 -33.807650, -59.495650 33.807657, -59.495696 -33.807206 59.496128 -33.806591, -59.493658 -33.808447 -59.495615 -33.807299, -59.494242 33.808147, -59.493883 -33.808379 59.492742 -33.807223, -59.493316 -33.808435 -59.492163 -33.808865, -59.494356 33.807183, -59.494993 -33.807635 59.493434 -33.806808, -59.494087 -33.807166 -59.491191 -33.808128, -59.494893 33.807020, -59.495569 -33.805947 59.496128 -33.806591, -59.495725 -33.805719 59.496418 -33.806378, -59.495321
La Colorada	Buenos Aires	Florencio Varela	Villa Santa Rosa	-58.285867 -34.845809, -58.285053 -34.845390 -58.285281 -34.845478, -58.285281 34.845478, -58.283807 -34.846268 58.285052 -34.846953, -58.284436 -34.845444 -58.284853 -34.845627
San Carlos II	Buenos Aires	Moreno	Trujil	-58.783927 -34.603295, -58.785261 -34.603724 -58.783495 -34.603050, -58.786212 34.603335, -58.786212 -34.603335 58.784661 -34.603991, -58.786866 -34.602642 -58.786755 -34.602383, -58.783210 34.602763, -58.785377 -34.601129
Monoblock	Buenos Aires	Magdalena	Magdalena	-57.506659 -35.088756, -57.507754 -35.088576 -57.507535 -35.087756, -57.506659 35.088756, -57.506497 -35.087883



x e 4  
x



H. Cámara de Diputados de la Nación

Presidencia  
1919 y 3240-D-18  
OD 215  
264

La Loma	Buenos Aires	Quilmes	Bernal	58.325442 -34.732828, -58.324335 -34.732693 -58.323672 -34.730915, -58.322909 -34.731497 -58.323678 -34.730957, 58.325370 -34.732874 -58.324547 -34.730271, -58.326093 -34.731454 -58.326489 -34.732017, -58.325608 -34.732995 58.326259 -34.731828, -58.326448 -34.732094 -58.324547 -34.730271, -58.325214 -34.730678 -58.326496 -34.732141, 58.326177 -34.731744 -58.326254 -34.731643, -58.326245 -34.731854 -58.326127 -34.732632 -58.325853 -34.732776 58.326251 -34.732288, -58.325965 -34.732541 -58.325925 -34.732799, -58.325744 -34.731110 -58.324980 -34.733196 58.324803 -34.732885, -58.324828 -34.733058
LAPI	Buenos Aires	Quilmes	Bernal Oeste	58.329344 -34.730513, -58.323111 -34.725039 -58.323770 -34.724502, -58.323893 -34.724478 -58.323831 -34.724510, 58.328719 -34.725949 -58.325507 -34.723229, -58.323950 -34.724421 -58.331734 -34.728514, -58.323111 -34.725039
Santa María	Buenos Aires	Quilmes	Bernal Oeste	58.319998 -34.727414, -58.320126 -34.726548 -58.320089 -34.727408, -58.320092 -34.727620 -58.319642 -34.728735, 58.320182 -34.726703 -58.320072 -34.726752, -58.320258 -34.725723 -58.320024 -34.727588 -58.320780 -34.725835, 58.320318 -34.725356 -58.320210 -34.725748, -58.320759 -34.725239 -58.320014 -34.727188 -58.319451 -34.728643, 58.321059 -34.726561 -58.320332 -34.727826, -58.320171 -34.726292 -58.320528 -34.726084, -58.319694 -34.728419
Nueve de Julio	Buenos Aires	Quilmes	Bernal Oeste	58.320025 -34.725447, -58.319570 -34.726644 -58.319661 -34.726254, -58.319763 -34.726597 -58.319906 -34.726644, 58.319735 -34.726366 -58.319302 -34.725649, -58.319638 -34.726511 -58.319947 -34.725846 -58.319637 -34.726694, 58.319789 -34.726118 -58.320003 -34.725848, -58.319963 -34.726285 -58.320006 -34.725562 -58.320038 -34.725579, 58.319302 -34.725649 -58.319978 -34.725084, -58.320048 -34.725364 -58.319985
Los Tábanos	Buenos Aires	Tigre	Los Troncos Del Talar	58.588695 -34.439047, -58.591233 -34.438951 -58.588695 -34.439047, -58.589482 -34.438538 -58.589518 -34.438472, 58.591223 -34.438131 -58.588698 -34.438691
Barrio Alsina	Buenos Aires	San Fernando	San Fernando	58.547197 -34.434951, -58.549404 -34.436847 -58.547183 -34.434057, -58.550203 -34.436779 -58.549776 -34.437109, -58.549526 -34.436994
Villa Matheus	Buenos Aires	Tres de Febrero	Caseros	58.578787 -34.618628, -58.578787 -34.618628 -58.578379 -34.617693, -58.579021 -34.618278 -58.579049 -34.618616, 58.578735 -34.618176 -58.577956 -34.617728
Uspallata	Buenos Aires	San Isidro	San Isidro	58.561659 -34.472327, -58.562123 -34.471625 -58.563070 -34.472488, -58.562704 -34.472844 -58.563070 -34.472488, 58.563268 -34.472270 -58.563030 -34.472464
Vencedores	Buenos Aires	San Isidro	San Isidro	58.561192 -34.472093, -58.561348 -34.471939 -58.561182 -34.471873, -58.561331 -34.471680 -58.560776 -34.471484, 58.561216 -34.471551 -58.560839 -34.471382, -58.561338 -34.471675 -58.560695 -34.471473 -58.561182 -34.472093
Villa de La Fe	Buenos Aires	Lanús	Monte Chingolo	58.353880 -34.723777, -58.352659 -34.725149 -58.353113 -34.724525, -58.348135 -34.723737 -58.352843 -34.725250, 58.349542 -34.720019 -58.352667 -34.725020, -58.349113 -34.723150 -58.353880 -34.723777 -58.348581 -34.723945
Belgrano	Buenos Aires	Merlo	Merlo	58.734239 -34.707257, -58.735603 -34.706285 -58.734587 -34.707800, -58.734587 -34.707800 -58.736088 -34.706254
Barrio Independencia	Buenos Aires	General San Martín	José León Suárez	58.585271 -34.527649, -58.587867 -34.534150 -58.589931 -34.532518, -58.589931 -34.532518 -58.590508 -34.531982, 58.585468 -34.536067 -58.579009 -34.532800, -58.580732 -34.531294 -58.584673 -34.536461 -58.582647 -34.532329 58.586112 -34.535605, -58.584026 -34.534558



x *[Firma]*



H. Cámara de Diputados de la Nación

Presidencia  
1919 y 3240-D-18  
OD 215  
265

Loyola	Buenos Aires	General San Martín	San Andrés	-58.523675 -34.551962 -58.525432 -34.552821 -58.525096 -34.553255 -58.522552 34.553551 -58.524117 -34.554405 58.525072 -34.553218 -58.522552 -34.551551
Argentino	Buenos Aires	Merlo	Merlo	-58.734105 -34.649338 -58.733859 -34.647338 -58.731484 -34.647413 -58.733259 34.647867 -58.734105 -34.649338 58.734599 -34.648860 -58.732573 -34.646356
Villa Ruedita	Buenos Aires	San Isidro	Boulogne Sur Mer	-58.561150 -34.511004 -58.561797 -34.510491 -58.561332 -34.511210 -58.562020 34.510747 -58.561730 -34.510984 58.561095 -34.509843 -58.560342 -34.510429 -58.562598 -34.509870 -58.563480 34.509807 -58.563600 -34.509767 58.562184 -34.510869 -58.560788 -34.510904 -58.563210 -34.509452 -58.561021
El Ombú	Buenos Aires	San Isidro	Boulogne Sur Mer	-58.561262 -34.516796 -58.561262 -34.516796 -58.561473 -34.515389 -58.560740 34.516406 -58.560529 -34.516209
Sauce	Buenos Aires	San Isidro	Beccar	-58.548128 -34.465488 -58.550808 -34.465915 -58.548101 -34.464542 -58.548141 34.464478 -58.548330 -34.465246 58.547677 -34.465265 -58.550547 -34.466306 -58.545170 -34.464613 -58.550547 34.466306 -58.549330 -34.466211 58.549114 -34.466551 -58.547549 -34.465370
Los Álamos	Buenos Aires	Quilmes	Ezpeleta Oeste	-58.249590 -34.753938 -58.249268 -34.753443 -58.251770 -34.750938 -58.250077 34.749988 -58.249485 -34.754131 58.249846 -34.750167 -58.251770 -34.750938 -58.250068 -34.754106 -58.248263 34.753064 -58.249016 -34.753869
Barrio Andalucía	Buenos Aires	Tigre	Chasicó	-58.605514 -34.405705 -58.603699 -34.405662 -58.604983 -34.408345 -58.604758 34.405760 -58.604562 -34.408545 58.604029 -34.400760 -58.605423 -34.404603 -58.603699 -34.405662 -58.604846 34.406789 -58.604898 -34.407683
San Carlos 1	Buenos Aires	Moreno	Trujú	-58.773365 -34.608052 -58.775110 -34.608914 -58.774435 -34.609650 -58.772435 34.610348 -58.775110 -34.608914 58.775721 -34.605998 -58.774208 -34.607481 -58.773532 -34.606863 -58.775252 34.605580 -58.775498 -34.607374 58.776144 -34.606910 -58.776804 -34.607469 -58.770990 -34.608273 -58.772270
Dos de Abril	Buenos Aires	Almirante Brown	Rafael Calzada	-58.330398 -34.772419 -58.330782 -34.770283 -58.335316 -34.774016 -58.329637 34.771724 -58.336847 -34.776080 58.331132 -34.771654 -58.336009 -34.774952 -58.337957 -34.774686 -58.331630 34.771481 -58.332835 -34.771813 58.332065 -34.771550 -58.335917 -34.774591 -58.332540 -34.771805 -58.333147 34.772284 -58.336009 -34.774952
La Loma	Buenos Aires	San Fernando	Victoria	-58.554507 -34.462464 -58.554126 -34.462979 -58.555033 -34.463307 -58.555344 34.462871 -58.555033 -34.463307 58.554625 -34.463118 -58.554559 -34.463192
Vías Muertas	Buenos Aires	Lanús	Monte Chingolo	-58.348543 -34.735463 -58.344706 -34.735288 -58.345387 -34.735530 -58.344301 34.736706 -58.346954 -34.736787 58.344770 -34.737134 -58.344892 -34.735136 -58.347966 -34.735268 -58.345845 34.735889 -58.345893 -34.735836 58.348543 -34.735463 -58.344706 -34.735288
La Hoya	Buenos Aires	San Miguel	Bella Vista	-58.684434 -34.587165 -58.682044 -34.582231 -58.681662 -34.581572 -58.681819 34.581919 -58.684434 -34.587165 58.684028 -34.586362 -58.684068 -34.584972 -58.683762 -34.583745 -58.684091 34.584230 -58.683928 -34.579106 58.681200 -34.581065 -58.683478 -34.583436 -58.682991 -34.583036 -58.684371 34.587165 -58.683009 -34.583925
El Dínamo	Buenos Aires	Avellaneda	Gerli	-58.354384 -34.698077 -58.355337 -34.700051 -58.353669 -34.698609 -58.356063 34.699509 -58.353669 -34.698609
Sin Nombre	Buenos Aires	Avellaneda	Villa Domínico	-58.354899 -34.704534 -58.355403 -34.704151 -58.355122 -34.704737 -58.355076 34.704878 -58.355635 -34.704384 58.355304 -34.704964 -58.355076 -34.704878



+ E L

x



H. Cámara de Diputados de la Nación

Presidencia  
1919 y 3240-D-18  
OD 215  
266

Pompeya	Buenos Aires	Merlo	Merlo	-58.758776 -34.660646, -58.759746 -34.660822 -58.759366 -34.661864, -58.757434 - 34.660497 -58.755408 -34.661718 - 58.755666 -34.661004, -58.755888 -34.662188 -58.757105 -34.661318, -58.758301 - 34.661622, -58.755888 -34.662188 - 58.758647 -34.660239, -58.756235 -34.661108
Satélite	Buenos Aires	Moreno	Moreno	-58.786038 -34.603711, -58.787637 -34.602489 -58.786344 -34.603990, -58.786344 - 34.603990, -58.786695 -34.603142, - 58.789102 -34.602312, -58.789223 -34.601743 -58.789817 -34.601828, -58.789750 - 34.601773, -58.788713 -34.601929 58.789483 -34.601800, -58.788138 -34.602168
Parque del Sol	Buenos Aires	Merlo	Merlo	-58.779359 -34.673868, -58.779359 -34.673868 -58.777766 -34.674948, -58.779460 - 34.676332, -58.780967 -34.675433
Villa Tropezón	Buenos Aires	General San Martín	Villa Ayacucho	-58.554511 -34.591531, -58.555612 -34.592250 -58.554211 -34.592462, -58.555431 - 34.591426, -58.554015 -34.591592 58.554211 -34.592462, -58.554391 -34.590989 -58.554761 -34.590938, -58.554888 -
Barrio Obrero	Tierra del Fuego	Ushuala	Ushuala	-68.333682 -54.802041, -68.333268 -54.800835 -68.331384 -54.803035, -68.333112 - 54.801499, -68.333328 -54.801167 - 68.333330 -54.801141, -68.333373 -54.801093 -68.333144 -54.800785, -68.331886 - 54.801113, -68.331311 -54.802448 68.331291 -54.802704, -68.331880 -54.803262 -68.332797 -54.803681, -68.334134 - 54.803386, -68.334660 -54.802741 - 68.334987 -54.802785, -68.334177 -54.802315 -68.334047 -54.802144, -68.332996 - 54.801904, -68.333112 -54.801499 68.334255 -54.802453, -68.332882 -54.801867 -68.332243 -54.803527, -68.333526 - 54.803589, -68.331419 -54.802737 68.334047 -54.802785, -68.334007 -54.802728
Escondido	Tierra del Fuego	Ushuala	Ushuala	-68.334622 -54.802249, -68.336160 -54.802607 -68.334622 -54.802249, -68.334393 - 54.802428, -68.334995 -54.802791 - 68.334661 -54.802752, -68.334494 -54.802956 -68.334174 -54.803439, -68.334974 - 54.803924, -68.335010 -54.804294 - 68.335849 -54.805023, -68.336292 -54.805314 -68.336658 -54.805671, -68.337173 - 54.805140, -68.337251 -54.804995 - 68.337299 -54.804945, -68.338594 -54.803543 -68.338276 -54.803335, -68.338121 - 54.803170, -68.336265 -54.802718 68.335918 -54.802607, -68.335373 -54.802472 -68.334070 -54.803611, -68.335541 - 54.805046, -68.336815 -54.805729 - 68.334278 -54.802307, -68.335002 -54.802335 -68.336906 -54.802768, -68.338216 - 54.804090, -68.337096 -54.805690 68.334940 -54.804497, -68.334917 -54.802676 68.334622 -54.802249, -68.336160 -54.802607
El Mirador	Tierra del Fuego	Ushuala	Ushuala	-68.338801 -54.803468, -68.336256 -54.802586 -68.334279 -54.802291, -68.337740 - 54.801665, -68.333544 -54.801170 - 68.334854 -54.801357, -68.338151 -54.801112 -68.333020 -54.801818, -68.338328 - 54.803214, -68.337966 -54.801468 - 68.337014 -54.801862, -68.334137 -54.802120 -68.339657 -54.802367, -68.338624 - 54.803545, -68.338801 -54.803468 - 68.337036 -54.802727, -68.335002 -54.802332 -68.335950 -54.801625, -68.339757 - 54.802519, -68.340362 -54.801771 - 68.333143 -54.801600, -68.339653 -54.802274 -68.339035 -54.803261, -68.340236 - 54.801971, -68.336269 -54.802709 - 68.335796 -54.802544, -68.339917 -54.802196 -68.339435 -54.801300, -68.334692 - 54.802233, -68.339468, -54.802856 68.339657 -54.802367, -68.338624 -54.803545
Esperanza 2	Tierra del Fuego	Ushuala	Ushuala	-68.329070 -54.802957, -68.329083 -54.803454 -68.330107 -54.803479, -68.331116 - 54.803226, -68.330985 -54.802994 - 68.329070 -54.802957, -68.330864 -54.803302 -68.330113 -54.802797, -68.330901 - 54.802772, -68.330312 -54.803440




x E L  
x



H. Cámara de Diputados de la Nación

Presidencia  
1919 y 3240-D-18  
OD 215  
267

El Cañadón de Las No Me Olvides	Tierra del Fuego	Ushuaia	Ushuaia	-68.331989 -54.804096 -68.331443 -54.803693 -68.331272 -54.803585 -68.330886 - 54.803310 -68.330132 -54.803488 68.327886 -54.803546 -68.328897 -54.804139 -68.331989 -54.804096 -68.330497 - 54.804515 -68.327733 -54.803680 68.329179 -54.803481 -68.331954 -54.804138
Las Reinas	Tierra del Fuego	Ushuaia	Ushuaia	-68.279863 -54.769220 -68.281984 -54.768637 -68.283292 -54.770220 -68.278652 54.771318 -68.279863 -54.769220 68.282381 -54.769033 -68.277960 -54.770039 -68.280293 -54.769061 -68.277389 54.770245 -68.278995 -54.769250
Las Raíces	Tierra del Fuego	Ushuaia	Ushuaia	-68.307241 -54.794735 -68.304936 -54.789319 -68.303639 -54.793641 -68.303580 54.792747 -68.309111 -54.794887 68.303666 -54.791325 -68.317021 -54.795342 -68.316758 -54.792560 -68.304936 54.789319 -68.315595 -54.790042
Quinta 52	Tierra del Fuego	Ushuaia	Ushuaia	-68.271261 -54.773253 -68.271529 -54.773060 -68.272725 -54.773609 -68.272126 54.773225 -68.272257 -54.773886 68.272725 -54.773609 -68.272037 -54.773285
Bajada de Los Maestros	Tierra del Fuego	Ushuaia	Ushuaia	-68.268476 -54.773968 -68.268861 -54.772293 -68.270263 -54.774826 -68.266003 54.772513 -68.271563 -54.774389 68.268740 -54.774495 -68.265947 -54.773421 -68.269892 -54.772538 -68.270758 54.773528 -68.267698 -54.771970
2 Banderas	Tierra del Fuego	Ushuaia	Ushuaia	-68.297816 -54.787655 -68.293245 -54.783502 -68.290623 -54.788178 -68.297294 54.788490 -68.292345 -54.789015 68.289956 -54.787838 -68.288223 -54.786983 -68.293999 -54.788502 -68.292221 54.784820 -68.293900 -54.783845
Barrio La Clma	Tierra del Fuego	Ushuaia	Ushuaia	-68.299699 -54.788316 -68.299728 -54.791546 -68.297924 -54.789537 -68.301822 54.788633 -68.300872 -54.791841 68.300990 -54.788505 -68.302538 -54.791991 -68.303435 -54.791923 -68.298350 54.788725 -68.303435 -54.791923
Las Raíces Sector 4	Tierra del Fuego	Ushuaia	Ushuaia	-68.303297 -54.792834 -68.300449 -54.792716 -68.302134 -54.792008 -68.303333 54.792067 -68.303297 -54.792834 68.300797 -54.791877
Miramar	Tierra del Fuego	Río Grande	Río Grande	-67.652447 -53.802713 -67.647273 -53.805204 -67.650460 -53.803849 -67.649137 53.804627 -67.648697 -53.804841 67.648149 -53.805095 -67.653141 -53.801843 -67.651636 -53.803169 -67.653329 53.801937 -67.653166 -53.802303 67.647363 -53.805387 -67.648704 -53.804437 -67.650113 -53.803694 -67.650462
Evita 1	Tierra del Fuego	Río Grande	Río Grande	-67.739454 -53.805804 -67.738145 -53.805573 -67.739168 -53.806302 -67.739454 53.805804 -67.737702 -53.806019
Jorge Newbery	Santa Fe	La Capital	Sauce Viejo	-60.787113 -31.718967 -60.778500 -31.714452 -60.779906 -31.717038 -60.782297 31.717838 -60.779787 -31.716062 60.780582 -31.716957 -60.777937 -31.714514 -60.777191 -31.713384 -60.778992 31.716074 -60.787416 -31.719576 60.777851 -31.713363 -60.780780 -31.717628 -60.781598 -31.718090 -60.785252 31.718750 -60.785098 -31.719222
Margarita	Santa Fe	La Capital	Sauce Viejo	-60.821163 -31.744819 -60.823620 -31.743144 -60.823680 -31.743454 -60.822824 31.742696 -60.822937 -31.743257 60.821281 -31.742946 -60.823396 -31.744438 -60.823621 -31.743475 -60.823726 31.743888 -60.823293 -31.743941 60.821409 -31.743806 -60.820823 -31.743001
Costa de Oro	Santa Fe	La Capital	Santo Tomé	-60.752654 -31.638502 -60.751529 -31.636186 -60.751836 -31.637893 -60.753597 31.639196 -60.750119 -31.636166 60.751310 -31.637689 -60.750038 -31.636939 -60.751580 -31.637008 -60.753261 31.638211 -60.753597 -31.639196



+ 85  
+



H. Cámara de Diputados de la Nación

Presidencia  
1919 y 3240-D-18  
OD 215  
268

Los Zapallos	Santa Fe	La Capital	Arroyo Leyes	-60.444250 -31.495310 -60.439786 -31.494023 -60.440619 -31.494800 -60.440741 31.494496 -60.440853 -31.494259 60.439245 -31.493565 -60.443864 -31.495447 -60.439765 -31.494175 -60.443582 31.495854 -60.441893 -31.497626 60.443036 -31.497384 -60.443372 -31.496851 -60.443231 -31.496975 -60.443270 31.496580 -60.443332 -31.496687 60.443471 -31.496397 -60.439245 -31.493565 -60.442817 -31.494135 -60.445040 31.494824 -60.445093 -31.494578 60.441875 -31.496465 -60.443013 -31.494141 -60.440979 -31.495820 -60.440893 31.494480 -60.442155 -31.494673 60.442012 -31.494352 -60.442179 -31.494230 -60.441814 -31.495018 -60.442372 31.494389 -60.441153 -31.495638 60.441760 -31.495345 -60.441778 -31.495129 -60.441136 -31.497320 -60.442589 31.494363 -60.441370 -31.497576 60.441670 -31.495282 -60.442171 -31.497852
Los Eucaliptus	Santa Fe	La Capital	San José Del Rincón	-60.624323 -31.622202 -60.625940 -31.622713 -60.624092 -31.623663 -60.627255 31.623881 -60.622788 -31.623910 60.627075 -31.623144 -60.624823 -31.624346 -60.622788 -31.623910
Nueva Esperanza	Santa Fe	La Capital	Santa Fe	-60.643422 -31.642069 -60.643584 -31.643047 -60.643926 -31.641026 -60.644013 31.640592 -60.644484 -31.640450 60.644725 -31.640657 -60.644815 -31.640085 -60.644318 -31.643281 -60.644981 31.640593 -60.643974 -31.643931 60.643244 -31.640460 -60.645092 -31.640476 -60.644815 -31.640085 -60.644001
Villa Inati	Santa Fe	La Capital	San José Del Rincón	-60.580348 -31.601751 -60.583736 -31.601705 -60.580639 -31.602804 -60.585254 31.601137 -60.580639 -31.602804 60.583806 -31.601646 -60.583607 -31.601014 -60.523835 -31.551472 -60.525486 -31.550774 -60.526288 -31.551665 -60.524459 31.550880 -60.526111 -31.551327 60.525145 -31.552567 -60.525021 -31.550404 -60.526288 -31.551665 -60.524290
Los Troncos	Santa Fe	La Capital	Santa Fe	-60.752424 -31.577474 -60.743774 -31.584293 -60.742408 -31.579622 -60.752846 31.582542 -60.752846 -31.582542 60.735961 -31.561170 -60.736451 -31.561924 -60.736226 -31.561960 -60.736451 31.561924 -60.736160 -31.561106
Candiotti	Santa Fe	La Capital	Santa Fe	-60.684344 -31.630570 -60.684718 -31.630383 -60.684870 -31.631043 -60.684191 31.630692 -60.684266 -31.630880 60.684570 -31.630601 -60.684434 -31.630634 -60.684513 -31.631044 -60.684497 31.630613 -60.684952 -31.630535 60.684450 -31.630906 -60.684446 -31.630461 -60.684952 -31.630535 -60.685090 31.630395 -60.685105 -31.630502 60.684968 -31.631024 -60.684206 -31.630534
Candiotti Norte	Santa Fe	La Capital	Santa Fe	-60.683550 -31.627152 -60.683576 -31.627218 -60.683609 -31.627219 -60.684722 31.627483 -60.685898 -31.627936 60.684895 -31.628108 -60.683312 -31.627390 -60.682633 -31.626901 -60.683533 31.627347 -60.685829 -31.627645 60.684691 -31.627484 -60.685898 -31.627936 -60.682242 -31.626957 -60.684763 31.627475 -60.682452 -31.627416
Doce de Octubre	Santa Fe	La Capital	Santa Fe	-60.731680 -31.649203 -60.736571 -31.649209 -60.736716 -31.648851 -60.736977 31.646501 -60.737054 -31.646210 60.736402 -31.650653 -60.736327 -31.653646 -60.732584 -31.652736 -60.733385 31.653235 -60.731494 -31.651347 60.731577 -31.650716 -60.731779 -31.652075 -60.731501 -31.648262 -60.731060 31.646864 -60.734310 -31.645956 60.731657 -31.649698 -60.736114 -31.646060 -60.736289 -31.646628 -60.736290 31.647111 -60.734369 -31.645903 60.735751 -31.653564 -60.734369 -31.645903 -60.735080 -31.645703 -60.736760



x 24  
x



H. Cámara de Diputados de la Nación

Presidencia  
1919 y 3240-D-18  
OD 215  
269

Alfonso	Santa Fe	La Capital	Santa Fe	-60.729251 -31.652312 -60.729136 -31.645318 -60.729506 -31.652036 -60.728754 31.652849 -60.729418 -31.652699 60.728585 -31.653487 -60.731487 -31.650633 -60.730507 -31.649654 -60.730128 31.648293 -60.730273 -31.648766 60.730037 -31.651004 -60.731450 -31.650804 -60.731553 -31.650026 -60.731585 31.649546 -60.731425 -31.648254 60.730182 -31.644874 -60.730481 -31.650133 -60.730944 -31.646856 -60.729251 31.643603 -60.729783 -31.643475 60.728449 -31.652905 -60.728461 -31.652853 -60.728147 -31.653649 -60.731520 31.648899 -60.729176 -31.653211 60.730945 -31.652006 -60.730394 -31.652569 -60.729512 -31.653013 -60.729941
San Lorenzo	Santa Fe	La Capital	Santa Fe	-60.730218 -31.656989 -60.728262 -31.654170 -60.725463 -31.653944 -60.737934 31.655924 -60.734576 -31.656415 60.726430 -31.653757 -60.728223 -31.654215 -60.731345 -31.653787 -60.729481 31.657102 -60.729471 -31.657612 60.734197 -31.655039 -60.730432 -31.658280 -60.725603 -31.654289 -60.738061 31.655536 -60.730639 -31.653815 60.725581 -31.654271 -60.738287 -31.654424 -60.737810 -31.656076 -60.734580 31.656396 -60.730147 -31.657003 60.734614 -31.656415 -60.729428 -31.657137 -60.729682 -31.658400 -60.731301 31.653765 -60.730217 -31.656959 60.725643 -31.654542 -60.730691 -31.653837 -60.730609 -31.653004 -60.734880
Arenales	Santa Fe	La Capital	Santa Fe	-60.733892 -31.658718 -60.737558 -31.656640 -60.733586 -31.658693 -60.733911 31.658815 -60.730671 -31.659109 60.734423 -31.658723 -60.734514 -31.658663 -60.734811 -31.658349 -60.735817 31.657887 -60.736295 -31.657892 60.735884 -31.658011 -60.737115 -31.657464 -60.736734 -31.657602 -60.730261 31.656969 -60.734786 -31.658112 60.731241 -31.656849 -60.737386 -31.657128 -60.730671 -31.659109 -60.734630 31.656449 -60.737045 -31.656185 60.734566 -31.656432 -60.737210 -31.657385 -60.737568 -31.656134 -60.736731
Varadero Sarsotti	Santa Fe	La Capital	Santa Fe	-60.738048 -31.666102 -60.733422 -31.669299 -60.733015 -31.667603 -60.736756 31.666371 -60.735046 -31.669759 60.733160 -31.668706 -60.731337 -31.667443 -60.735250 -31.667013 -60.733015 31.667603 -60.731536 -31.666247 60.732166 -31.668176 -60.731106 -31.667251 -60.734283 -31.669569 -60.737329 31.669309 -60.738816 -31.665794 60.734725 -31.666923 -60.736141 -31.666240 -60.738499 -31.667976 -60.738480 31.667654 -60.734569 -31.667051 60.738557 -31.667369 -60.733919 -31.669486 -60.737745 -31.669000 -60.736544 31.669693 -60.738434 -31.667266 60.735964 -31.669829 -60.737036 -31.669462 -60.733619 -31.669392 -60.735378 31.669858 -60.738898 -31.665845 -60.738333 -31.668204 -60.736463 -31.666436



Handwritten signature and scribbles



H. Cámara de Diputados de la Nación

Presidencia  
1919 y 3240-D-18  
OD 215  
270

Villa Oculta	Santa Fe	La Capital	Santa Fe	-60.729887, -31.636957, -60.726586 -31.634490 -60.727060 -31.635687 -60.732336 - 31.636804 -60.724098 -31.637554 60.733463 -31.637487, -60.733151 -31.635435 -60.733142 -31.635282 -60.734357 - 31.635647 -60.725404 -31.632416 60.733755 -31.634756, -60.732357 -31.636775 -60.729213 -31.635034 -60.724896 - 31.631820 -60.725826 -31.631145 60.726576 -31.630817, -60.723424 -31.628438 -60.722696 -31.630118 -60.726302 - 31.633732 -60.722696 -31.629800 - 60.728434 -31.636426, -60.728419 -31.636206 -60.732479 -31.635495 -60.722342 - 31.628545 -60.734954 -31.637752 - 60.729285 -31.636171, -60.728916 -31.634426 -60.727248 -31.631934 -60.729887 - 31.636957 -60.729467 -31.635940 - 60.723706 -31.629956, -60.730036 -31.636387 -60.734336 -31.637722 -60.723860 - 31.630925 -60.725998 -31.633120 60.734734 -31.637051, -60.727198 -31.631210 -60.722823 -31.628513 -60.729434 31.635879 -60.727404 -31.633025 60.726698 -31.632216, -60.728886 -31.635639 -60.723350 -31.630450 -60.724681 -
Los Hornos	Santa Fe	La Capital	Santa Fe	-60.709511 -31.609027, -60.708102 -31.609308 -60.711763 -31.612419 -60.709314 31.609037 -60.711579 -31.611453 60.709175 -31.613012, -60.711763 -31.612419
Barrio Cabal	Santa Fe	La Capital	Santa Fe	-60.734795 -31.596734, -60.731111 -31.600707 -60.734706 -31.596849 -60.733840 31.600108 -60.734239 -31.595671 60.734033 -31.595598, -60.729897 -31.596392 -60.735135 -31.595535 -60.731111
Las Lomas	Santa Fe	La Capital	Santa Fe	-60.734835 -31.597277, -60.742013 -31.596105 -60.739161 -31.593583 -60.738936 31.594464 -60.734670 -31.597347 60.741736 -31.597925, -60.742829 -31.593743 -60.742068 -31.592417 -60.741272 31.595937 -60.741727 -31.593905 60.743113 -31.592231, -60.742151 -31.596220 -60.739180 -31.598415 -60.739322 31.599261 -60.741517 -31.595007 60.737700 -31.600054, -60.736899 -31.600263 -60.741792 -31.593951 -60.735387 31.595175 -60.733972 -31.600103 60.743242 -31.592167, -60.735700 -31.594178
Barrio San José	Santa Fe	La Capital	Santa Fe	-60.706163 -31.598150, -60.705591 -31.596201 -60.704402 -31.598257 -60.705909 31.595195 -60.705523 -31.595274 60.704465 -31.598469, -60.705591 -31.596201
Transporte	Santa Fe	La Capital	Santa Fe	-60.693861 -31.594021, -60.692577 -31.593831 -60.692637 -31.593835 -60.692634 31.593572 -60.692643 -31.594274 60.692629 -31.593159, -60.692556 -31.593599 -60.693467 -31.592995 -60.692643
Guadalupe Oeste	Santa Fe	La Capital	Santa Fe	-60.687436 -31.594467, -60.688304 -31.595281 -60.687708 -31.595407 -60.687708 31.595407 -60.688020 -31.594349
El Chaquefito	Santa Fe	La Capital	Santa Fe	-60.671931 -31.586374, -60.672356 -31.595620 -60.672919 -31.595360 -60.672356 31.595620 -60.672499 -31.590834 60.671408 -31.587063, -60.671572 -31.590975 -60.671535 -31.590158 -60.671681 31.589189 -60.671746 -31.591670
Veintinueve de Abril	Santa Fe	La Capital	Santa Fe	-60.700040 -31.586719, -60.698716 -31.586917 -60.698785 -31.586953 -60.698752 31.584692 -60.698098 -31.587074 60.698669 -31.584693, -60.697437 -31.585003 -60.699331 -31.584545 -60.699099 31.586840 -60.699373 -31.586783 60.698942 -31.586918, -60.698984 -31.586873 -60.699488 -31.586848 -60.700040
Santo Domingo	Santa Fe	La Capital	Santa Fe	-60.736581 -31.591569, -60.737649 -31.587277 -60.737639 -31.587414 -60.736581 31.591569 -60.736930 -31.590034 60.746763 -31.585103, -60.737601 -31.591306 -60.743774 -31.584307 -60.738424 31.590883 -60.738387 -31.590710 60.738288 -31.590628, -60.740841 -31.586806 -60.745573 -31.585275 -60.741125 31.587651 -60.737616 -31.591068 60.741450 -31.588872, -60.740678 -31.586268 -60.741039 -31.587634 -60.745425 31.585325 -60.738531 -31.586625



\* 24  
/





H. Cámara de Diputados de la Nación

Presidencia  
1919 y 3240-D-18  
OD 215  
271

Estanislao López	Santa Fe	La Capital	Santa Fe	-60.734632 -31.580556, -60.735267 -31.580021 -60.734923 -31.578673, -60.734238 -31.579540 -60.735174 -31.579965 60.735867 -31.579913, -60.735810 -31.579592 -60.734529 -31.579209, -60.735699 -31.579145 -60.735285 -31.578536 60.733489 -31.578501, -60.734241 -31.580377 -60.733865 -31.580223, -60.734048
La Villa	Santa Fe	La Capital	Santa Fe	-60.736688 -31.573584, -60.734346 -31.574770 -60.735576 -31.573880, -60.736385 -31.572402 -60.735654 -31.571371 60.733214 -31.573462, -60.733024 -31.572632 -60.736124 -31.571313, -60.733024 -31.572632 -60.734720 -31.571589 60.734848 -31.572269, -60.735517 -31.570820 -60.734266 -31.574168, -60.734332
La Rañita	Santa Fe	La Capital	Santa Fe	-60.745689 -31.564395, -60.743134 -31.568214 -60.743788 -31.567599, -60.743063 -31.567733 -60.745815 -31.564761 60.745855 -31.564894, -60.745891 -31.564953 -60.746090 -31.565742, -60.743038 -31.564989 -60.743038 -31.564989 60.743332 -31.568219, -60.743826 -31.568121 -60.746612 -31.567461, -60.746467
San Agustín	Santa Fe	La Capital	Santa Fe	-60.750045 -31.570026, -60.750041 -31.570095 -60.753611 -31.567652, -60.748589 -31.570391 -60.748111 -31.570991 60.748273 -31.571134, -60.748532 -31.571007 -60.749061 -31.570705, -60.754493 -31.567422 -60.753735 -31.567959 60.753852 -31.567945, -60.754534 -31.567497
El Tránsito	Santa Fe	La Capital	Santa Fe	-60.731994 -31.584816, -60.729481 -31.588947 -60.731587 -31.585543, -60.730084 -31.587680 -60.731453 -31.585499 60.731699 -31.584700, -60.731994 -31.584816
La Boca	Santa Fe	La Capital	Santa Fe	-60.667715 -31.704915, -60.667967 -31.704585 -60.668467 -31.704423, -60.677262 -31.693259 -60.679760 -31.690809 60.686482 -31.683720, -60.672613 -31.698471 -60.686363 -31.683956, -60.669186 -31.701722 -60.667451 -31.703451 60.667589 -31.703154, -60.668956 -31.701723 -60.667847 -31.702547, -60.674372 -31.696536 -60.675449, -31.695233 60.687215 -31.682479, -60.684177 -31.687072 -60.687910 -31.682983, -60.670869 -31.700214 -60.669987 -31.701266 60.671769 -31.699373, -60.668294 -31.702096 -60.667901 -31.705112, -60.684177 -31.687072 -60.677596 -31.693531 60.686694 -31.682969, -60.676285 -31.695055 -60.683338 -31.687700, -60.683570 -31.687605 -60.676868 -31.694381 60.667500 -31.704028, -60.683464 -31.687589 -60.675579 -31.694602, -60.675229 -31.694989 -60.678258 -31.692368
El Pozo	Santa Fe	La Capital	Santa Fe	-60.661523 -31.633952, -60.664566 -31.634335 -60.661907 -31.633845, -60.662553 -31.634046 -60.661024 -31.633058 60.661435 -31.633867, -60.661374 -31.632965 -60.663469 -31.634902, -60.662993 -31.634587 -60.663097 -31.633647 60.663198 -31.634995, -60.663375 -31.634526 -60.659526 -31.633979, -60.662765 -31.634123 -60.663989 -31.633796 60.659553 -31.633625, -60.664552 -31.633969 -60.662232 -31.633312, -60.659500 -31.633102 -60.661435 -31.633867
Bajada Di Stefano	Santa Fe	La Capital	Santa Fe	-60.642733 -31.644756, -60.642326 -31.644882 -60.640721 -31.640242, -60.641012 -31.641311 -60.641692 -31.644098 60.641969 -31.644165, -60.642234 -31.644535 -60.641631 -31.642940, -60.642064 -31.642850 -60.639001 -31.640549 60.638896 -31.640397, -60.638925 -31.641998 -60.638918 -31.641693, -60.640721 -31.640242 -60.639179 -31.642639 60.639045 -31.640093, -60.639294 -31.641600 -60.640412 -31.642385, -60.640857



*[Firma manuscrita]*



H. Cámara de Diputados de la Nación

Presidencia

1919 y 3240-D-18

OD 215

272

Los Bañados	Santa Fe	La Capital	Santa Fe	-60.627806 -31.633271, -60.627440 -31.633200 -60.624171 -31.632213, -60.624477 31.632156, -60.626749 -31.637956 60.625643 -31.628175, -60.623958 -31.630143 -60.623667 -31.631898, -60.626407 31.627979, -60.627059 -31.630079 60.628283 -31.637510, -60.625182 -31.634076 -60.625789 -31.636965, -60.626383 31.634714, -60.628512 -31.637631 60.626832 -31.630323, -60.627874 -31.635243 -60.627416 -31.638379, -60.627416 31.638379, -60.624450 -31.629810 60.626764 -31.638154, -60.626771 -31.629219 60.626105 -31.633827, -60.626454
Camino de Las Cuadreras	Santa Fe	La Capital	Santa Fe	-60.622897 -31.631361, -60.622677 -31.629190 -60.621213 -31.631688, -60.622046 31.630866, -60.623615 -31.629193 60.622500 -31.632736, -60.621714 -31.631269 -60.621394 -31.631392, -60.622130 31.630528, -60.622188, -31.632603 60.623142 -31.628576, -60.621835 -31.632609 -60.621547 -31.632329, -60.622450 31.630086, -60.622735 -31.632434
Cabañas Lelva Recreo	Santa Fe	La Capital	Recreo	-60.720471 -31.562501, -60.720471 -31.562501 -60.720163 -31.561431, -60.723103 31.560693, -60.723429 -31.561822
Camino de La Acería	Santa Fe	La Capital	San José Del Rincón	-60.577429 -31.617248, -60.577795 -31.615453 -60.577992 -31.616394, -60.576991 31.617051, -60.580048 -31.614081 60.579197 -31.614248, -60.582310 -31.615193 -60.582091 -31.615699, -60.579714 31.615038, -60.578951 -31.615504 60.578477 -31.614791, -60.582091 -31.615699
Sin Nombre	Santa Fe	La Capital	San José Del Rincón	-60.567924 -31.614043, -60.569745 -31.611709 -60.567924 -31.614043, -60.571214 31.612618, -60.569685 -31.614918
Sarmiento Vía	Santa Fe	La Capital	Santo Tomé	-60.764742 -31.657668, -60.766483 -31.657986 -60.765127 -31.657771, -60.765806 31.658069, -60.765743 -31.657952 60.764683 -31.657384, -60.765180 -31.657923 -60.766391, -31.658172, -60.766391 31.658172, -60.764678 -31.657791
La Costa	Santa Fe	La Capital	Santo Tomé	-60.753034 -31.681815, -60.753022 -31.682024 -60.752948 -31.681467, -60.751800 31.682370, -60.752974 -31.682458 60.751713 -31.682398, -60.752937 -31.682770 -60.752848 -31.681467, -60.751729 31.682375, -60.752904 -31.682191 60.752720 -31.681495, -60.752723 -31.682871
Las Vegas	Santa Fe	La Capital	Santo Tomé	-60.795507 -31.682085, -60.795736 -31.683277 -60.792613 -31.683780, -60.793474 31.682090, -60.794236 -31.682352 60.793327 -31.681749, -60.794181 -31.681998 -60.791778 -31.682211, -60.792613
Santo Tomás de Aquino	Santa Fe	La Capital	Santo Tomé	-60.771320 -31.651496, -60.771684 -31.650713 -60.773438 -31.654443, -60.771715 31.651382, -60.771916 -31.654700 60.771916 -31.654700, -60.771587 -31.650915 -60.772695 -31.650564, -60.771483
Costa Azul	Santa Fe	La Capital	Santo Tomé	-60.759479 -31.643320, -60.759140 -31.644539 -60.762017 -31.650343, -60.758813 31.639096, -60.760655 -31.643794 60.757383 -31.648582, -60.759419 -31.640199 -60.758532 -31.645771, -60.758648 31.645174, -60.758834 -31.640279 60.758991 -31.641936, -60.759629 -31.644334 -60.759799 -31.643359, -60.758373 31.639325, -60.757489, -31.647605 60.757651 -31.647844, -60.760068 -31.641605 -60.759167, -31.644882, -60.758433 31.640115, -60.762017 -31.650343
Villa Juana	Santa Fe	La Capital	Arroyo Leyes	-60.486806 -31.525100, -60.488161 -31.526501 -60.483864 -31.525904, -60.484714 31.526457, -60.486184 -31.525770 60.484270 -31.526146, -60.484121 -31.525484 -60.488328 -31.525926, -60.487438 31.527125, -60.484364 -31.525282 60.485242 -31.525206, -60.484135 -31.525645 -60.486837 -31.527054, -60.485269 31.526733, -60.485101 -31.525069 60.488357 -31.526349, -60.483864 -31.525904



*[Handwritten signature and initials]*



H. Cámara de Diputados de la Nación


Presidencia

1919 y 3240-D-18

OD 215

273

Las Vegas	Santa Fe	La Capital	Santo Tomé	-60.794982 -31.677612, -60.798636 -31.674852 -60.794107 -31.678490, -60.789365 -31.679343 -60.794199 -31.677813, 60.796616 -31.677884 -60.787053 -31.674957, -60.798156 -31.673062, -60.800749 -31.676687 -60.800192 -31.674608, 60.796773 -31.677395, -60.795114 -31.678054
Chalet	Santa Fe	La Capital	Santa Fe	-60.733866 -31.659423, -60.732492 -31.661005 -60.733869 -31.658732, -60.730649 -31.659140 -60.733906 -31.658842, 60.731114 -31.661856, -60.732941 -31.658804, -60.733180 -31.659689, -60.733383 -31.659751 -60.733148 -31.659653, 60.731114 -31.661856, -60.734315 -31.658780, -60.733629 -31.658710, -60.732016 -31.661776 -60.732204 -31.661519
Centenario	Santa Fe	La Capital	Santa Fe	-60.727557 -31.671743, -60.726467 -31.672241 -60.723453 -31.671754, -60.723453 -31.671754 -60.729341 -31.667753, 60.725415 -31.670158, -60.728075 -31.671243, -60.725831 -31.672330, -60.725071 -31.672327 -60.723812 -31.669944, 60.724579 -31.669371, -60.729005 -31.668692, -60.728570 -31.670349, -60.728810 -31.667439 -60.724414 -31.670944
Abasto	Santa Fe	La Capital	Santa Fe	-60.744275 -31.558098, -60.744238 -31.562010 -60.744352 -31.561903, -60.738120 -31.563409 -60.736938 -31.559889
Alto Verde	Santa Fe	La Capital	Santa Fe	-60.688388 -31.648251, -60.694909 -31.668770 -60.695311 -31.668011, -60.689725 -31.680954 -60.689482 -31.679074, 60.691067 -31.649897, -60.691026 -31.649338, -60.693483 -31.672882, -60.693115 -31.674001 -60.698185 -31.671521, 60.695767 -31.665463, -60.688016 -31.649138, -60.701350 -31.659815, -60.696227 -31.656105 -60.689725 -31.680954, 60.690468 -31.680163, -60.690209 -31.649333, -60.687411 -31.648299, -60.691925 -31.678534 -60.694157 -31.652160, 60.689108 -31.649118, -60.690821 -31.649742, -60.692283 -31.674959, -60.701515 -31.665396 -60.697468 -31.657793, 60.687666 -31.647830, -60.689567 -31.678247, -60.696712 -31.656709, -60.695768 -31.662958 -60.691882 -31.650795, 60.687700 -31.648483, -60.695569 -31.666681, -60.700103 -31.658493, -60.695928 -31.655426 -60.699288 -31.670074, 60.700039 -31.668998, -60.690115 -31.649573, -60.690522 -31.677116, -60.694334 -31.669833 -60.701053 -31.667283, 60.701759 -31.663819, -60.696421 -31.658966, -60.695857 -31.664304, -60.689467 -31.680203 -60.693043 -31.650997, 60.694238 -31.670008, -60.693792 -31.671762, -60.692099 -31.650017, -60.696108 -31.655301 -60.695853 -31.661909, 60.701768 -31.662136, -60.701451 -31.660417
La Vía Muerta	Santa Fe	La Capital	Santa Fe	-60.608906 -31.639657, -60.614000 -31.640486 -60.613588 -31.638977, -60.625870 -31.640349 -60.618936 -31.640485, 60.622743 -31.640850, -60.625886 -31.640858, -60.608906 -31.639637, -60.619033 -31.640939 -60.608967 -31.641088, 60.614844 -31.641761, -60.614271 -31.642015
Avenida Peñaloza y Regis Martínez	Santa Fe	La Capital	Santa Fe	-60.713851 -31.615861, -60.713851 -31.615861 -60.714081 -31.615056, -60.713615 -31.615908 -60.714245 -31.615121
Los Olvidados	Santa Fe	La Capital	Santa Fe	-60.707789 -31.575354, -60.705925 -31.576020 -60.707912 -31.575544, -60.705886 -31.575750 -60.707912 -31.575544
Yapeyú	Santa Fe	La Capital	Santa Fe	-60.735331 -31.569673, -60.736297 -31.569463 -60.736198 -31.570316, -60.735593 -31.570454 -60.736297 -31.569463
Atrás del Comunal 3	Santa Fe	La Capital	Recreo	-60.720028 -31.491934, -60.718555 -31.492254 -60.719379 -31.489855, -60.719730 -31.490845 -60.718535 -31.492254, 60.717879 -31.490187, -60.718246 -31.491227
Adelina Oeste	Santa Fe	La Capital	Sauce Viejo	-60.786960 -31.696975, -60.786960 -31.696975 -60.786557 -31.695199, -60.788889 -31.696631 -60.788480 -31.694868
Barrio Scarafia	Santa Fe	La Capital	Santa Fe	-60.735633 -31.593648, -60.736108 -31.592089 -60.735633 -31.593648, -60.734249 -31.593718 -60.734022 -31.592445



x EY  
x



H. Cámara de Diputados de la Nación

Presidencia  
1919 y 3240-D-18  
OD 215  
274

El Paraíso	Santa Fe	La Capital	Arroyo Leyes	-60.448287 -31.496300 -60.453764 -31.496046 -60.450300 -31.497784 -60.451606 31.497624 -60.451716 -31.497661 60.447785 -31.496518 -60.445530 -31.497981 -60.445992 -31.499245 -60.450112 31.496130 -60.458844 -31.496542 60.458943 -31.496016 -60.458167 -31.495858 -60.446145 -31.499117 -60.454839 31.497362 -60.452243 -31.496182 60.445975 -31.498882 -60.451367 -31.496094 -60.446816 -31.498190 -60.446346 31.498408 -60.448548 -31.497910 60.445149 -31.498113 -60.457240 -31.495970 -60.444739 -31.498815 -60.445300 31.499280 -60.446145 -31.499117 60.445805 -31.499101 -60.445263 -31.498255 -60.442062 -31.497020 -60.442356
La Fábrica Vieja	Santa Fe	La Capital	Santa Fe	-60.635501 -31.645811 -60.632983 -31.645877 -60.632498 -31.644844 -60.632387 31.644069 -60.635501 -31.645811
Colastine Sur	Santa Fe	La Capital	Santa Fe	-60.602590 -31.659176 -60.602737 -31.659344 -60.601338 -31.659858 -60.604571 31.660254 -60.602066 -31.659412 60.605022 -31.660010 -60.599640 -31.659383 -60.600721 -31.658795 -60.599650 31.658432 -60.602734 -31.660966 60.599153 -31.659420 -60.599585 -31.659359 -60.599976 -31.659752 -60.600770 31.658988 -60.599064 -31.658556 60.598846 -31.658624 -60.604816 -31.660013 -60.603778 -31.658879 -60.600202 31.660138 -60.603897 -31.659110 60.604746 -31.660403 -60.605033 -31.660265 -60.601995 -31.661124 -60.602463 31.659896 -60.605142 -31.660151 -60.601843 -31.659262 -60.602260 -31.660504
Congregación Cristiana Pueblo de Dios	Santa Fe	La Capital	Santa Fe	-60.675269 -31.562798 -60.675269 -31.562798 -60.673394 -31.562170 -60.675011 31.561870 -60.673621 -31.563100
Barranquera	Santa Fe	La Capital	Sauce Viejo	-60.776607 -31.709576 -60.775081 -31.707889 -60.776494 -31.708071 -60.775150 31.707470 -60.772909 -31.707945 60.776390 -31.708675 -60.776497 -31.708691 -60.776614 -31.707800 -60.771953 31.707989 -60.772973 -31.707995 60.772449 -31.708245 -60.771741 -31.707724 -60.776481 -31.709341 -60.773427 31.708501 -60.773309 -31.708089 60.773179 -31.708394 -60.774229 -31.708251 -60.771995 -31.707472 -60.772392 31.707678 -60.773376 -31.708068 60.771995 -31.707472 -60.771199 -31.707347 -60.771333 -31.707158 -60.777528 31.709232 -60.772110 -31.707601 -60.776364 -31.708510 -60.773006 -31.708320
Los Hornos	Santa Fe	La Capital	Santo Tomé	-60.804102 -31.655358 -60.801262 -31.654866 -60.797224 -31.655467 -60.800937 31.658014 -60.800992 -31.658493 60.804303 -31.655558 -60.804059 -31.654773 -60.803783 -31.657608 -60.806790 31.657083 -60.804228 -31.655593 60.804546 -31.657398 -60.803040 -31.657737 -60.806959 -31.662453 -60.804563 31.659689 -60.805729 -31.657317 60.804129 -31.659287 -60.806481 -31.655479 -60.805133 -31.662834 -60.804546
Playa Norte	Santa Fe	La Capital	Santa Fe	-60.670613 -31.595233 -60.664137 -31.594856 -60.671293 -31.595173 -60.669892 31.595559 -60.669480 -31.595657 60.669642 -31.596197 -60.671388 -31.595786 -60.665200 -31.594907 -60.664878 31.593735 -60.664575 -31.593414 60.663896 -31.594426 -60.664113 -31.593416 -60.664183 -31.594076 -60.665843 31.597091 -60.669642 -31.596197 60.664411 -31.595712 -60.665363 -31.595132 -60.665845 -31.597124 -60.664805 31.607337 -60.665845 -31.597124
Loyola Sur	Santa Fe	La Capital	Santa Fe	-60.743710 -31.573857 -60.743710 -31.573857 -60.747863 -31.578396 -60.747688 31.571563 -60.747238 -31.576070 60.747525 -31.578453 -60.748607 -31.574692 -60.747285 -31.575844 -60.749732 31.572778 -60.748033 -31.574872 60.743872 -31.574324 -60.745909 -31.573112



x E L  
x



H. Cámara de Diputados de la Nación

Presidencia  
1919 y 3240-D-18  
OD 215  
275

La Tablada Vieja	Santa Fe	La Capital	Santa Fe	-60.762770 -31.562319, -60.762497 -31.560980 -60.761969 -31.561587, -60.762563 -31.558177 -60.762252 -31.562104, 60.768001 -31.557362, -60.765759 -31.561054 -60.761513 -31.560159, -60.759494 -31.562169 -60.765431 -31.553240, 60.767401 -31.560441, -60.759919 -31.554531 -60.763031 -31.560828, -60.761969 -31.561587 -60.762511 -31.559545, 60.764027 -31.558028, -60.759639 -31.562643
San Pantaleón	Santa Fe	La Capital	Santa Fe	-60.719801 -31.610327, -60.719801 -31.610327 -60.720741 -31.612200, -60.721146 -31.614773 -60.719671 -31.612503, 60.721157 -31.610626, -60.720093 -31.614606 -60.719497 -31.613240, -60.719205 -31.612561 -60.720472 -31.614533, 60.719794 -31.614312, -60.720595 -31.614903 -60.719768 -31.613177, -60.720801 -60.725444 -31.569266, -60.724969 -31.569386 -60.723827 -31.569608, -60.725303 -31.568700 -60.723813 -31.569421, 60.724922 -31.568753, -60.724559 -31.569000 -60.724172 -31.569219, -60.723827 -60.738539 -31.639930, -60.734496 -31.637983 -60.737900 -31.642659, -60.732777 -31.645407 -60.731336 -31.646712, 60.736081 -31.646004, -60.733075 -31.646239 -60.735166 -31.645534, -60.736381 -31.644238 -60.734303 -31.645867, 60.734036 -31.645085, -60.735062 -31.645740 -60.730632 -31.644577, -60.729318 -31.642177 -60.739763 -31.641005, 60.729615 -31.642105, -60.730986 -31.644446 -60.730578 -31.643214, -60.728624 -31.639550 -60.729794 -31.643427, 60.735514 -31.640754, -60.734486 -31.639663
Cabañas Leiva Sf	Santa Fe	La Capital	Santa Fe	-60.714098 -31.605494, -60.714032 -31.606675 -60.718615 -31.603127, -60.713751 -31.604211 -60.718940 -31.606885, 60.718458 -31.605896, -60.714399 -31.607909 -60.717665 -31.604960, -60.718267 -31.605902 -60.718135 -31.606866, 60.718615 -31.603127, -60.717913 -31.605915 -60.699638 -31.594555, -60.699440 -31.593902 -60.695827 -31.595522, -60.699638 -31.594555, -60.699017 -31.592859
Villa Hipódromo	Santa Fe	La Capital	Santa Fe	-60.668807 -31.645844, -60.668842 -31.644072 -60.673118 -31.643691, -60.675928 -31.643577 -60.676643 -31.643709, 60.673903 -31.643581, -60.673793 -31.643390 -60.672418 -31.643292, -60.667287 -31.644100 -60.668541 -31.643255, 60.670155 -31.643996, -60.671771 -31.643978 -60.677650 -31.643766, -60.676727 -31.643228 -60.676643 -31.643709, 60.673759 -31.643667, -60.668112 -31.643316 -60.668808 -31.645345, -60.675772 -31.644379 -60.676157 -31.643419, 60.675430 -31.644032, -60.675404 -31.643823 -60.668572 -31.645956, -60.664582 -31.643566 -60.686312 -31.643821, 60.676613 -31.644300, -60.669822 -31.644551 -60.663591 -31.643690, -60.665431 -31.643830 -60.667583 -31.645019, 60.666430 -31.643303, -60.668430 -31.643368
Villa Elisa	Santa Fe	La Capital	Santa Fe	-60.741683 -31.575164, -60.739839 -31.576767 -60.742196 -31.576812, -60.741821 -31.575579 -60.737812 -31.577957, 60.741921 -31.575977, -60.742661 -31.575778 -60.742925 -31.576662, -60.739817 -31.576318 -60.737631 -31.577665, 60.737812 -31.577957, -60.741875 -31.575551 -60.743829 -31.574311, -60.741968 -66.877263 -29.447384, -66.878986 -29.443665 -66.878727 -29.445822, -66.877724 -29.447396 -66.879417 -29.443876, 66.877969 -29.445674, -66.879417 -29.443876 -66.877961 -29.446834
Villa Hípódromo	Santa Fe	La Capital	Santa Fe	-60.714098 -31.605494, -60.714032 -31.606675 -60.718615 -31.603127, -60.713751 -31.604211 -60.718940 -31.606885, 60.718458 -31.605896, -60.714399 -31.607909 -60.717665 -31.604960, -60.718267 -31.605902 -60.718135 -31.606866, 60.718615 -31.603127, -60.717913 -31.605915 -60.699638 -31.594555, -60.699440 -31.593902 -60.695827 -31.595522, -60.699638 -31.594555, -60.699017 -31.592859
Villa Elsa	Santa Fe	La Capital	Santa Fe	-60.668807 -31.645844, -60.668842 -31.644072 -60.673118 -31.643691, -60.675928 -31.643577 -60.676643 -31.643709, 60.673903 -31.643581, -60.673793 -31.643390 -60.672418 -31.643292, -60.667287 -31.644100 -60.668541 -31.643255, 60.670155 -31.643996, -60.671771 -31.643978 -60.677650 -31.643766, -60.676727 -31.643228 -60.676643 -31.643709, 60.673759 -31.643667, -60.668112 -31.643316 -60.668808 -31.645345, -60.675772 -31.644379 -60.676157 -31.643419, 60.675430 -31.644032, -60.675404 -31.643823 -60.668572 -31.645956, -60.664582 -31.643566 -60.686312 -31.643821, 60.676613 -31.644300, -60.669822 -31.644551 -60.663591 -31.643690, -60.665431 -31.643830 -60.667583 -31.645019, 60.666430 -31.643303, -60.668430 -31.643368
La Vuelta del Paraguayo	Santa Fe	La Capital	Santa Fe	-60.668807 -31.645844, -60.668842 -31.644072 -60.673118 -31.643691, -60.675928 -31.643577 -60.676643 -31.643709, 60.673903 -31.643581, -60.673793 -31.643390 -60.672418 -31.643292, -60.667287 -31.644100 -60.668541 -31.643255, 60.670155 -31.643996, -60.671771 -31.643978 -60.677650 -31.643766, -60.676727 -31.643228 -60.676643 -31.643709, 60.673759 -31.643667, -60.668112 -31.643316 -60.668808 -31.645345, -60.675772 -31.644379 -60.676157 -31.643419, 60.675430 -31.644032, -60.675404 -31.643823 -60.668572 -31.645956, -60.664582 -31.643566 -60.686312 -31.643821, 60.676613 -31.644300, -60.669822 -31.644551 -60.663591 -31.643690, -60.665431 -31.643830 -60.667583 -31.645019, 60.666430 -31.643303, -60.668430 -31.643368
Loyola	Santa Fe	La Capital	Santa Fe	-60.741683 -31.575164, -60.739839 -31.576767 -60.742196 -31.576812, -60.741821 -31.575579 -60.737812 -31.577957, 60.741921 -31.575977, -60.742661 -31.575778 -60.742925 -31.576662, -60.739817 -31.576318 -60.737631 -31.577665, 60.737812 -31.577957, -60.741875 -31.575551 -60.743829 -31.574311, -60.741968 -66.877263 -29.447384, -66.878986 -29.443665 -66.878727 -29.445822, -66.877724 -29.447396 -66.879417 -29.443876, 66.877969 -29.445674, -66.879417 -29.443876 -66.877961 -29.446834
Sin Nombre	La Rioja	Capital	La Rioja	-66.877263 -29.447384, -66.878986 -29.443665 -66.878727 -29.445822, -66.877724 -29.447396 -66.879417 -29.443876, 66.877969 -29.445674, -66.879417 -29.443876 -66.877961 -29.446834
Sin Nombre	La Rioja	Capital	La Rioja	-66.886398 -29.452079, -66.885109 -29.452981 -66.885708 -29.453223, -66.884379 -29.452648 -66.885138 -29.451460, -66.886398 -29.452079



Handwritten signature and initials.



H. Cámara de Diputados de la Nación

Presidencia  
1919 y 3240-D-18  
OD 215  
276

Primero de Octubre	La Rioja	Capital	La Rioja	-66.879669 -29.439725, -66.878945 -29.439703 -66.878442 -29.440263, -66.879238 - 29.441135, -66.879617 -29.439442 66.879203 -29.440116, -66.879669 -29.439725 -66.877820 -29.439343, -66.879631 - 29.440901, -66.879088 -29.440249
La Banderita	La Rioja	Capital	La Rioja	-66.842204 -29.440439, -66.843658 -29.443098 -66.840424 -29.444013, -66.841757 - 29.444097, -66.840933 -29.443069 66.842256 -29.441269, -66.842336 -29.441999 -66.842513 -29.440559, -66.840827 - 29.442769, -66.842256 -29.441269 66.842251 -29.442892, -66.843604 -29.444361 -66.842771 -29.444293
Loteo San Andrés	La Rioja	Capital	La Rioja	-66.852614 -29.458643, -66.840589 -29.459400 -66.852686 -29.459133, -66.840547 - 29.459030, -66.852686 -29.459133
Ocho de Junio	La Rioja	Capital	La Rioja	-66.848224 -29.447400, -66.848224 -29.447400 -66.847589 -29.446621, -66.848285 - 29.446637, -66.847587 -29.447391
Futuro	La Rioja	Capital	La Rioja	-66.828247 -29.379887, -66.828525 -29.379911 -66.832325 -29.385867, -66.832752 - 29.385641, -66.827729 -29.378041 66.827258 -29.378130, -66.830822 -29.382314 -66.827729 -29.378041
Bomba del Agua	La Rioja	Capital	La Rioja	-66.799843 -29.402657, -66.798316 -29.403746 -66.799843 -29.402657, -66.799277 - 29.403695, -66.800061 -29.402705 66.798316 -29.404044, -66.799509 -29.404262 -66.798255 -29.403802
Primero de Diciembre	La Rioja	Capital	La Rioja	-66.793599 -29.404496, -66.793692 -29.403781 -66.790105 -29.401595, -66.793527 - 29.402941, -66.793092 -29.402620 66.789045 -29.400603, -66.789890 -29.401177 -66.792036 -29.402776, -66.790063 - 29.401228, -66.793092 -29.402620 66.792594 -29.404375, -66.792636 -29.403422 -66.789303 -29.400340, -66.791228 - 29.401965, -66.792727 -29.402812 -66.791187 -29.402543
Autódromo Norte	La Rioja	Capital	La Rioja	-66.888187 -29.403700, -66.884380 -29.401733 -66.883831 -29.403437, -66.882697 - 29.402303, -66.883858 -29.403849 66.883577 -29.401620, -66.884128 -29.401475 -66.888187 -29.403700, -66.889047 - 29.403745, -66.883115 -29.401764 66.883872 -29.403056, -66.886005 -29.404254 -66.885086 -29.401179, -66.886412 - 29.402318, -66.889188 -29.404353 66.881842 -29.401240, -66.883461 -29.402222 -66.881712 -29.401620, -66.887024 - 29.403239, -66.889193 -29.404082 66.883551 -29.403178, -66.888351 -29.404543 -66.883931 -29.402989, -66.882540 - 29.403043, -66.881764 -29.403833
Joya del Velazco	La Rioja	Capital	La Rioja	-66.909608 -29.395633, -66.902070 -29.395385 -66.901172 -29.395834, -66.901587 - 29.394926, -66.901979 -29.395200 66.901230 -29.395855, -66.901501 -29.395940 -66.900635 -29.395850, -66.900939 - 29.395009, -66.900755 -29.395198 66.901981 -29.395590, -66.901981 -29.395590 -66.900443 -29.395540
Virgen de Los Cerros II	La Rioja	Capital	La Rioja	-66.861864 -29.377941, -66.861490 -29.378149 -66.862205 -29.378408, -66.862205 - 29.378408, -66.861689 -29.378672
Mauro Peña	La Rioja	Capital	La Rioja	-66.834760 -29.447888, -66.833468 -29.453536 -66.832318 -29.452840, -66.833468 - 29.453536, -66.835841 -29.448788 66.835927 -29.447601
La Rodadera	La Rioja	Capital	La Rioja	-66.870184 -29.400734, -66.870939 -29.401085 -66.869974 -29.401097, -66.869810 - 29.400766, -66.870152 -29.401311 66.870502 -29.401516, -66.869890 -29.400942 -66.870742 -29.401577, -66.870902 - 29.401651, -66.872173 -29.401076 66.871365 -29.400949, -66.872148 -29.401580 -66.870590 -29.400886, -66.872140 - 29.400727, -66.869825 -29.400684 66.872168 -29.401825, -66.871537 -29.401656



x EL

x



H. Cámara de Diputados de la Nación

Presidencia  
1919 y 3240-D-18  
OD 215  
277

Acceso A Curuzú La Novia	Formosa	Formosa	Formosa	-58.215718 -26.217480, -58.214347 -26.219953 -58.211779 -26.218661 -58.211910 - 26.218202 -58.213268 -26.210925 - 58.214690 -26.220022, -58.210982 -26.218694 -58.212426 -26.218425 -58.211157 - 26.218166 -58.212807 -26.217507 - 58.215718 -26.217480, -58.213911 -26.217884 -58.213032 -26.217081 -58.213540 -
Laura Vicuña	Formosa	Formosa	Formosa	-58.222803 -26.203433, -58.218916 -26.209577 -58.221205 -26.202973 -58.217725 - 26.209195 -58.218888 -26.204343 58.218457 -26.207649, -58.218106 -26.205912 -58.218999 -26.203189 -58.218916 - 26.209577 -58.220841 -26.205111 -
Sagrado Corazón	Formosa	Formosa	Formosa	-58.235711 -26.203901, -58.235077 -26.203704 -58.233460 -26.203224 -58.235511 - 26.204996 -58.235545 -26.204301 - 58.233078 -26.204147, -58.234624 -26.204716 -58.235792 -26.204396 -58.234085 - 26.203383 -58.233460 -26.203224 - 58.235572 -26.204878, -58.234517 -26.203509 -58.274410 -26.274742, -58.272033 -26.275853 -58.277025 -26.280176 -58.271840 - 26.279409 -58.275212 -26.280257 - 58.278609 -26.279277, -58.267753 -26.276955 -58.270090 -26.276352 -58.268317 - 26.276801 -58.275498 -26.279543 -
Acceso Tres Marias	Formosa	Formosa	Formosa	-58.259376 -26.281546, -58.253516 -26.279630 -58.259376 -26.281546 -58.255684 - 26.277962 -58.259756 -26.280442 -
Carlitos Menem Junlor	Formosa	Formosa	Formosa	-58.267447 -26.274470, -58.267901 -26.276891 -58.267901 -26.276891 -58.268023 - 26.274850 -58.267544 -26.273559 - 58.270066 -26.273426, -58.268222 -26.273286 -58.267274 -26.274216 -58.272224 - 26.275756 -58.267443 -26.274480 -
Santa Isabel	Formosa	Formosa	Formosa	-58.279481 -26.271677, -58.278361 -26.276002 -58.277532 -26.275122 -58.280879 - 26.271467 -58.276322 -26.273314 - 58.277673 -26.271067, -58.276682 -26.272406 -58.277995 -26.273892 -58.277800 - 26.272749 -58.279982 -26.271804 - 58.280252 -26.271239, -58.279438 -26.273312 -58.280304 -26.269292 -58.277363 - 26.271957 -58.281589 -26.269631 -
Puente San Hilario	Formosa	Formosa	Formosa	-58.270891 -26.269482, -58.270891 -26.269482 -58.271491 -26.268248 -58.270497 - 26.269914 -58.271004 -26.268080 -
Villa del Carmen 1	Formosa	Formosa	Formosa	-58.264363 -26.264537, -58.265476 -26.263869 -58.263694 -26.265199 -58.262280 - 26.269848 -58.252973 -26.259803 - 58.252683 -26.266706, -58.260970 -26.268792 -58.252589 -26.267294 -58.264782 - 26.264334 -58.250466 -26.265905 - 58.250466 -26.265905, -58.254717 -26.269823 -58.257527 -26.261204 -58.256603 - 26.271122 -58.252362 -26.267751 - 58.261022 -26.266180, -58.261203 -26.270662 -58.261628 -26.259698 -58.260230 - 26.268566 -58.256058 -26.269260 - 58.257895 -26.261640, -58.258390 -26.271400 -58.262155 -26.268506 -58.253188 - 26.269455 -58.262817 -26.265341 - 58.259792 -26.266909, -58.263173 -26.269184 -58.263066 -26.263032 -58.263400 -
Villa del Carmen 2	Formosa	Formosa	Formosa	-58.261643 -26.253372, -58.262595 -26.251797 -58.262592 -26.252246 -58.261968 - 26.253247 -58.261062 -26.252585 - 58.262093 -26.252840, -58.262595 -26.251797 -58.262753 -26.252068 -58.262197 -
Lote Rural 222	Formosa	Formosa	Formosa	-58.287436 -26.222139, -58.286823 -26.223660 -58.284899 -26.223015 -58.287436 - 26.222139 -58.285574 -26.221532 -
El Quebrachito	Formosa	Formosa	Formosa	-58.230583 -26.193959, -58.229858 -26.194658 -58.228741 -26.195158 -58.229146 - 26.194933 -58.224227 -26.195586 - 58.227123 -26.196322, -58.227029 -26.195488 -58.229404 -26.194757 -58.225555 - 26.192323 -58.227041 -26.196565 - 58.225555 -26.192323, -58.230456 -26.194176 -58.227177 -26.195861 -58.227888 - 26.194597 -58.227619 -26.194621 -



x *[Firma]*  
x *[Firma]*



H. Cámara de Diputados de la Nación

Presidencia  
1919 y 3240-D-18  
OD 215  
278

Sagrado Corazón de María	Formosa	Formosa	Formosa	-58.232591 -26.201926, -58.231348 -26.194929 -58.232826 -26.198347, -58.233900 -26.198709 -58.233283 -26.197304, 58.232344 -26.197020 -58.232317 -26.194555, -58.233167 -26.194725 -58.231916, 26.194507 -58.232317 -26.194555 58.221861 -26.200452, -58.226867 -26.197245 -58.227583 -26.194928, -58.228673 26.195207 -58.224326 -26.198410 58.23147 -26.199186, -58.227266 -26.196091 -58.230196 -26.195110 -58.227380 26.195178 -58.222143 -26.199977 -58.229574 -26.203181, -58.227100 -26.196541
Doce de Octubre	Formosa	Formosa	Formosa	-58.230304 -26.191720, -58.232854 -26.192565 -58.232876 -26.192569, -58.230002 -26.191054 -58.233536 -26.192771, 58.233177 -26.191724 -58.233832 -26.192878, -58.233346 -26.192702 -58.231368, 26.184121 -58.235600 -26.189665 58.229999 -26.191065, -58.238786 -26.186724 -58.235929 -26.193585, -58.229729 26.193135 -58.230267 -26.193809 58.234486 -26.193120, -58.230411 -26.191361 -58.229999 -26.191065, -58.229968 26.191175 -58.235026 -26.190261 58.235257 -26.189672, -58.232948 -26.193358 -58.232599 -26.193519, -58.233879 26.191974 -58.234625 -26.190803 58.232427 -26.192416, -58.232942 -26.192970 -58.232638 -26.192767, -58.236232 26.192698 -58.233131 -26.192648 58.233251 -26.193062, -58.233087 -26.192991 -58.229903 -26.192642, -58.231140 26.194043 -58.238182 -26.188240 58.237251 -26.190302, -58.238786 -26.186724 -58.230448 -26.191234, -58.228767 26.193306 -58.231554 -26.193196
Lote Rural 148	Formosa	Formosa	Formosa	-58.245733 -26.195886, -58.246822 -26.196354 -58.247593 -26.194747, -58.246291 26.194329 -58.246822 -26.196354
Villa Lourdes	Formosa	Formosa	Formosa	-58.189192 -26.165697, -58.190245 -26.166087 -58.193115 -26.164751, -58.189567 -26.165597 -58.190097 -26.166124, 58.189258 -26.165580 -58.188991 -26.165697, -58.193233 -26.164318 -58.189634, 26.165061 -58.191284 -26.164727 58.192292 -26.164493, -58.193115 -26.164751 -58.193271 -26.164508, -58.193143 26.164593 -58.188949 -26.165243 58.190336 -26.165005, -58.190429 -26.164881 -58.191352 -26.164921, -58.192014 26.164669 -58.190209 -26.165029 58.188798 -26.165617, -58.190361 -26.166107 -58.189649 -26.165458, -58.189922 26.166048 -58.191032 -26.166250 -58.190134 -26.165567, -58.191315 -26.166446
Sin Nombre	Formosa	Formosa	Formosa	-58.166179 -26.174223, -58.166879 -26.174724 -58.166460 -26.174608, -58.166513 26.175621 -58.166080 -26.174302 58.166179 -26.174223, -58.165587 -26.175366 -58.165692 -26.174811, -58.166345
Ocho de Octubre	Formosa	Formosa	Formosa	-58.146623 -26.145311, -58.146401 -26.141416 -58.145275 -26.146565, -58.144430 -26.146323 -58.146401 -26.141416, 58.147861 -26.141850 -58.145892 -26.145122, -58.156022 -26.148456 -58.154764 -26.149637, -58.157086 -26.145705 -58.150494 -26.146545 -58.151740 -26.145472, 58.150496 -26.146656 -58.155340 -26.148207, -58.157086 -26.145705 -58.152327 26.144178 -58.149933 -26.148110
Simon Bolívar	Formosa	Formosa	Formosa	-58.161941 -26.132220, -58.162082 -26.132407 -58.158568 -26.141032, -58.155404 26.130078 -58.152508 -26.129339 58.162082 -26.132407, -58.149383 -26.137998
Lote Rural 3 Bis	Formosa	Formosa	Formosa	-58.143434 -26.154477, -58.145006 -26.155753 -58.143825 -26.153518, -58.146186 -26.154354 -58.148422 -26.155057, 58.147246 -26.154671 -58.148528 -26.155141, -58.147568 -26.157603 -58.144245, 26.153346 -58.145680 -26.156178 58.143470 -26.154774, -58.146767 -26.154519 -58.145970 -26.154881, -58.145438 26.154713 -58.145661 -26.154159



x 84  
x





H. Cámara de Diputados de la Nación

Presidencia  
1919 y 3240-D-18  
OD 215  
279

La Delicia	Formosa	Formosa	Formosa	-58.169859 -26.169996, -58.168184 -26.171885 -58.166943 -26.171189, -58.166911 -26.169628 -58.167714 -26.171680, 58.170076 -26.169194 -58.167017 -26.172831, -58.169162 -26.170820 -58.167148, 26.172977 -58.169457 -26.170989 58.170076 -26.169194, -58.169862 -26.169894
La Floresta	Formosa	Formosa	Formosa	-58.179879 -26.153693, -58.182333 -26.153535 -58.180959 -26.154056, -58.183264 -26.151210 -58.181317 -26.153219, 58.178369 -26.154186 -58.181846 -26.150899, -58.176293 -26.154539 -58.179963, 26.152137 -58.177804 -26.153022 58.179479 -26.154576, -58.179859 -26.153644 -58.179901 -26.151275, -58.180969 -26.150888 -58.179767 -26.151860, 58.177880 -26.155107 -58.180568 -26.150747, -58.196417 -26.202689 -58.197591 -26.204485, -58.197691 -26.204938 -58.198602, 26.204686 -58.198219 -26.204288 58.197242 -26.203127, -58.197289 -26.203203 -58.196827 -26.202875, -58.197028 -26.202905 -58.198354 -26.203927, 58.198135 -26.204396 -58.198335 -26.204454, -58.198022 -26.203741 -58.198316, 26.204572 -58.196855 -26.202677 58.197936 -26.203593, -58.198197 -26.203860 -58.197536 -26.203343, -58.197456 -26.203228 -58.197733 -26.203504, 58.197911 -26.203709 -58.197685 -26.203523, -58.197272 -26.202999 -58.198224, 26.205696 -58.196866 -26.203570 58.196673 -26.203600, -58.196688 -26.203630
Laguna-100	Formosa	Formosa	Formosa	-58.216096 -26.208478, -58.216033 -26.209732 -58.215953 -26.207312, -58.215243 -26.211913 -58.215012 -26.211856, 58.214687 -26.211344 -58.215131 -26.209182, -58.214915 -26.208799 -58.216032, 26.207354 -58.215574 -26.208182 58.214358 -26.210104, -58.215032 -26.207354
La Palomita	Formosa	Formosa	Formosa	-58.216662 -26.202373, -58.215149 -26.208115 -58.215883 -26.207277, -58.215911 -26.206236 -58.216496 -26.203892, 58.214806 -26.204312 -58.215559 -26.203405, -58.217392 -26.202657 -58.215167, 26.207024 -58.216846 -26.205061 58.216844 -26.200311, -58.218117 -26.204314 -58.215607 -26.208041, -58.215185 -26.203296 -58.217296 -26.201029, 58.216264 -26.206356 -58.215445 -26.206293, -58.214284 -26.206716 -58.216657, 26.204941 -58.213907 -26.207702 58.215838 -26.206422, -58.217304 -26.201796 58.216760 -26.205524, -58.217203
San Juan Bautista	Formosa	Formosa	Formosa	-58.167874 -26.196530, -58.168989 -26.196071 -58.167418 -26.196398, -58.169327 -26.197224 -58.169591 -26.196807, 58.167418 -26.196398 -58.168969 -26.196902, -58.167816 -26.196636 -58.168603, -58.170806 -26.195744 -58.173045 -26.197859, -58.174277 -26.197623 -58.172142, 26.197036 -58.170006 -26.196041 58.171038 -26.195215, -58.171133 -26.197025 -58.172052 -26.197571, -58.171216 -26.196506 -58.172589 -26.196369, 58.173984 -26.197887 -58.172625 -26.196978, -58.172640 -26.198203 -58.170479, -58.180640 -26.199978 -58.180125 -26.201154, -58.179555 -26.201242 -58.178588, 26.201531 -58.179675 -26.201164 58.180391 -26.200578, -58.180506 -26.200175 -58.180246 -26.201024, -58.178788 -26.200986 -58.179260 -26.201729, 58.178607 -26.201415 -58.179409 -26.199325, -58.178863 -26.200666 -58.180498
Medalla Milagrosa	Formosa	Formosa	Formosa	-58.170806 -26.195744, -58.173045 -26.197859 -58.174277 -26.197623, -58.172142 -26.197036 -58.170006 -26.196041, 58.171038 -26.195215 -58.171133 -26.197025, -58.172052 -26.197571 -58.171216 -26.196506, -58.172589 -26.196369 58.173984 -26.197887, -58.172625 -26.196978 -58.172640 -26.198203, -58.170479
Santa Rosa	Formosa	Formosa	Formosa	-58.180640 -26.199978, -58.180125 -26.201154 -58.179555 -26.201242, -58.178588 -26.201531 -58.179675 -26.201164, 58.180391 -26.200578 -58.180506 -26.200175, -58.180246 -26.201024 -58.178788 -26.200986, -58.179260 -26.201729 58.178607 -26.201415, -58.179409 -26.199325 -58.178863 -26.200666, -58.180498




Handwritten signature and initials.



H. Cámara de Diputados de la Nación

Presidencia  
1919 y 3240-D-18  
OD 215  
280

Villa Hermosa	Formosa	Formosa	Formosa	-58.178498 -26.201530, -58.178842 -26.200602 -58.178581 -26.201436, -58.177794 -26.201441 -58.175554 -26.199703, 58.177775 -26.199471 -58.177602 -26.199630, -58.175077 -26.199681, -58.175466 -26.198911 -58.177744 -26.199616, 58.176678 -26.199855, -58.175329 -26.200392, -58.175562 -26.200750, -58.176174 -26.201020 -58.177930 -26.200031, 58.178756 -26.200990, -58.179282 -26.199281 -58.177371 -26.199959, -58.175019 -26.200514 -58.178070 -26.199557, 58.176877 -26.199853, -58.177704 -26.200008 -58.175257 -26.199252, -58.177775 -26.199471 -58.178081 -26.199107
El Palomar	Formosa	Formosa	Formosa	-58.155351 -26.153221, -58.158820 -26.154511 -58.154905 -26.154291, -58.155419 -26.154468 -58.155923 -26.151514, 58.155851 -26.152079, -58.156128 -26.155777, -58.155126 -26.153219, -58.154769 -26.154195 -58.155212 -26.155377, 58.158907 -26.154471, -58.158577 -26.154505, -58.158453 -26.154022, -58.158437 -26.153457 -58.160734 -26.152322, 58.159213 -26.152064, -58.161167 -26.152461, -58.156128 -26.155777, -58.158112 -26.151852 -58.159161 -26.152164, 58.157342 -26.153706, -58.160999 -26.152935, -58.157796 -26.153515, -58.158039 -26.153544 -58.157024 -26.153992, 58.155556 -26.154654, -58.159825 -26.153526 -58.159484 -26.154435, -58.156361 -58.173339 -26.144771, -58.173547 -26.144222, -58.174111 -26.145039, -58.173339 -26.144771 -58.174174 -26.144980
El Porvenir	Formosa	Formosa	Formosa	-58.195958 -26.157536, -58.196065 -26.157805 -58.195684 -26.156796, -58.196270 -26.157153 -58.195602 -26.158777, 58.195730 -26.155840, -58.193858 -26.158021, -58.195876 -26.156831, -58.194361 -26.156452 -58.194561 -26.155899, 58.193858 -26.158031, -58.196021 -26.156873, -58.195685 -26.156212, -58.195671 -26.156503 -58.195613 -26.155697, 58.196165 -26.156977, -58.195509 -26.156718, -58.199785 -26.161250, -58.199386 -26.159177, -58.195804 -26.160281, -58.199657 -26.163012 -58.197520 -26.161311, 58.197968 -26.161609, -58.195414 -26.160816, -58.199657 -26.163012, -58.200974 -26.162672 -58.196471 -26.160654, 58.194816 -26.160516, -58.198418 -26.161637, -58.198786 -26.162052, -58.198180 -26.161822 -58.196289 -26.157320, 58.198122 -26.157741, -58.196394 -26.157355, -58.199275 -26.160699, -58.200205
Barrio Fachini	Formosa	Formosa	Formosa	-58.221252 -26.158175, -58.226253 -26.162963 -58.226253 -26.162963, -58.228700 -26.156733 -58.221230 -26.160039
San Antonio 2	Formosa	Formosa	Formosa	-58.210220 -26.163055, -58.210539 -26.162305 -58.211779 -26.162685, -58.211473 -26.163451 -58.211473 -26.163453
San Antonio 1	Formosa	Formosa	Formosa	-64.422454 -23.407163, -64.420840 -23.405617 -64.423880 -23.403994, -64.422308 -23.405712 -64.422454 -23.405046, 64.421347 -23.404935, -64.423755 -23.402659, -64.425960 -23.404278, -64.421443 -23.402428 -64.423755 -23.402659, 64.426194 -23.406206, -64.428023 -23.406539, -64.420697 -23.406829, -64.426147
Sagrado Corazón	Salta	Orán	Colonia Santa Rosa	-63.700257 -22.055196, -63.700495 -22.054627 -63.697962 -22.054559, -63.700495 -22.054627 -63.698102 -22.053992
Comunidad El Milagro	Salta	General José de San Martín	Profesor Salvador Mazza	-64.420440 -23.387312, -64.420144 -23.387310 -64.420417 -23.389713, -64.420147 -23.387012 -64.420417 -23.389713, 64.418238 -23.386998, -64.418266 -23.389843
Nueva Esperanza	Salta	Orán	Colonia Santa Rosa	



x E L  
x



H. Cámara de Diputados de la Nación

Presidencia

1919 y 3240-D-18

OD 215

281

Misión La Loma	Salta	General José de San Martín	Embarcación	-64.105480 -23.213353, -64.107629 -23.211859 -64.112835 -23.210482, -64.115199 -23.209251 -64.112378 -23.211523, 64.111219 -23.211854, -64.111258 -23.210159 -64.111502 -23.208524, -64.116277 -23.208462 -64.112527 -23.208102, 64.115419 -23.209732, -64.112517 -23.209884 -64.113691 -23.209413, -64.111392 -23.210269 -64.105480 -23.213353, 64.103830 -23.211339, -64.110198 -23.206817 -64.115944 -23.209045, -64.114106 -23.209154 -64.115757 -23.207599, -64.114047 -23.207185 -64.115121 -23.207265
Dieciseis de Julio	Salta	General José de San Martín	Embarcación	-64.090044 -23.196636, -64.090103 -23.196699 -64.090044 -23.196636, -64.091364 -23.195280 -64.091191 -23.197706, 64.091233 -23.197653 -64.093687 -23.199983, -64.095210 -23.198338
Mbapurenda	Salta	General José de San Martín	Profesor Salvador Mazza	-63.697582 -22.042061, -63.697582 -22.042061 -63.694392 -22.043776, -63.695250 -22.041283 -63.696639 -22.044474
Triángulo Radio Estación	Salta	Anta	Joaquín V. González	-64.135313 -25.115801, -64.134313 -25.115752 -64.134459 -25.115671, -64.134850 -25.116236 -64.135021 -25.115600, -64.134380 -25.115810 -64.134768 -25.116185, -64.138374 -25.125897 -64.140350 -25.127765, -64.137701 -25.128423 -64.140350 -25.127765, -64.139708 -25.128332
Gauchito Gil	Salta	Anta	Joaquín V. González	-64.977525 -25.482778, -64.977856 -25.484011 -64.978387 -25.480954, -64.978723 -25.479994 -64.978138 -25.482844, 64.978387 -25.480954 -64.977325 -25.480812, -64.978244 -25.481859
Balderrama	Salta	Metán	Metán	-64.966652 -25.484281, -64.966272 -25.484706 -64.966442 -25.484429, -64.966001 -25.484338 -64.966552 -25.484281, 64.966047 -25.485476 -64.966977 -25.484515, -64.965445 -25.483041
Diógenes de Zapata	Salta	Metán	Metán	-64.964301 -25.487774, -64.963263 -25.486796 -64.962744 -25.487429, -64.963044 -25.486396 -64.964969 -25.486811, 64.965396 -25.488359 -64.964266 -25.485747, -64.962836 -25.487562 -64.964765 -25.486303 -64.964366 -25.485960 64.964496 -25.486062, -64.964572 -25.488549 -64.964643 -25.486195, -64.963132 -25.487580 -64.963177 -25.487214, 64.964572 -25.488549 -64.963018 -25.486928, -64.963831 -25.487007
Los Laureles	Salta	Metán	Metán	-64.984250 -25.495427, -64.985051 -25.495797 -64.985591 -25.492991, -64.985456 -25.492427 -64.981762 -25.492761, 64.983373 -25.494569 -64.982942 -25.494004, -64.985430 -25.494648 -64.985282 -25.492087 -64.985282 -25.492087 64.985342 -25.495455, -64.985411 -25.493930 -64.983767 -25.495053, -64.985670
Virgen del Valle	Salta	Metán	Metán	-64.952252 -25.502370, -64.955088 -25.504407 -64.953992 -25.504564, -64.952395 -25.503023 -64.954495 -25.501761, 64.953942 -25.504410 -64.954495 -25.501761, -64.952509 -25.504056 -64.953563 -25.504242 -64.952423 -25.503692 64.953355 -25.503804, -64.953355 -25.504488
El Greco	Salta	Metán	Metán	-64.976520 -25.510477, -64.977033 -25.508856 -64.976364 -25.511631, -64.976712 -25.510610 -64.975688 -25.511457, 64.976269 -25.509823 -64.976453 -25.509232, -64.976619 -25.508749 -64.976364
Primavera	Salta	General José de San Martín	Embarcación	-64.095646 -23.221071, -64.096800 -23.217916 -64.094545 -23.220291, -64.096500 -23.220262 -64.096500 -23.220141, 64.097665 -23.219100 -64.097716 -23.218926, -64.096800 -23.217916
Sin Nombre	Salta	General Güemes	General Güemes	-65.066103 -24.660655, -65.066103 -24.660655 -65.065728 -24.661500, -65.064121 -24.660755 -65.064665 -24.659930
Gauchito Gil	Salta	General José de San Martín	Profesor Salvador Mazza	-64.425601 -23.401020, -64.425531 -23.400281 -64.421211 -23.401323, -64.425531 -23.400281 -64.421203 -23.400529, 64.423705 -23.400425 -64.423646 -23.400366, -64.421904 -23.400474
Evita	Salta	General José de San Martín	Profesor Salvador Mazza	-63.688617 -22.055537, -63.689388 -22.057983 -63.688218 -22.057523, -63.688652 -22.058960 -63.688617 -22.055537, 63.689018 -22.058543 -63.687810 -22.055760



*E 4*  
*[Firma manuscrita]*



H. Cámara de Diputados de la Nación

Presidencia  
1919 y 3240-D-18  
OD 215  
282

Dieciocho de Marzo	Salta	General José de San Martín	Profesor Salvador Mazza	-63.687037 -22.053100, -63.687208 -22.053674, -63.686725 -22.049536, -63.685700 -22.049791, -63.687637 -22.053582, 63.686725 -22.049536, -63.686871 -22.053110, -63.688235 -22.054279, -63.687904
Dieciocho de Marzo	Salta	General José de San Martín	Profesor Salvador Mazza	-63.688504 -22.043783, -63.689891 -22.042602, -63.689482 -22.044018, -63.689482 -22.044018, -63.688100 -22.042059, 63.687957 -22.042511, -63.688756 -22.043092, -63.688875 -22.042785, -63.688662 -22.043237, -63.688866 -22.042960
Comunidad Lucero del Alba	Salta	General José de San Martín	Profesor Salvador Mazza	-63.692270 -22.042051, -63.692384 -22.040492, -63.691902 -22.043271, -63.691908 -22.041959, -63.689217 -22.044933, 63.691249 -22.040194, -63.692384 -22.040492, -63.691268 -22.045194, -63.690755 -22.040064, -63.690724 -22.045363, 63.690818 -22.045093
Nueva Esperanza 2	Salta	General Güemes	General Güemes	-65.026915 -24.661732, -65.026677 -24.662190, -65.025306 -24.658892, -65.027978 -24.662809, -65.026386 -24.660675, 65.024702 -24.659859, -65.026400 -24.660783, -65.026969 -24.659859, -65.028529 -24.661786, 24.661786 -65.028529 -24.661786, 65.026335 -24.660721, -65.026059 -24.661278
Comunidad Kunia y Kavi	Salta	General José de San Martín	Profesor Salvador Mazza	-63.691336 -22.067872, -63.690935 -22.066481, -63.691450 -22.066746, -63.689710 -22.068235, -63.691057 -22.066409, 63.692141 -22.067450, -63.691520 -22.069007, -63.691046 -22.066937, -63.689953 -22.069409, -63.691057 -22.066409, 63.691863 -22.067026, -63.692603 -22.068671
80 Viviendas 2	Entre Ríos	Concordia	Concordia	-58.044065 -31.363646, -58.042204 -31.364826, -58.042007 -31.363969, -58.042204 -31.364826, -58.044220 -31.364556, 58.043016 -31.363776
80 Viviendas 3	Entre Ríos	Concordia	Concordia	-58.043617 -31.360874, -58.043956 -31.360775, -58.042211 -31.360273, -58.042474 -31.361318, -58.042211 -31.360273, 58.044185 -31.360386, -58.043264 -31.361156, -58.044105 -31.360731, -58.044326
Nueva Esperanza	Entre Ríos	Concordia	Concordia	-58.039206 -31.358841, -58.040472 -31.359279, -58.041289 -31.361129, -58.040102 -31.359731, -58.039870 -31.359157, 58.040485 -31.359637, -58.039345 -31.359226, -58.040838 -31.359201, -58.040733 -31.358573, -58.037237 -31.361891, 58.041289 -31.361129, -58.038863 -31.359748, -58.036852 -31.360125, -58.040287
Don Jorge	Entre Ríos	Concordia	Concordia	-58.033025 -31.358857, -58.031463 -31.358896, -58.030943 -31.357429, -58.032434 -31.358077, -58.031360 -31.359184, 58.032227 -31.357230, -58.032853 -31.358051, -58.031317 -31.358434, -58.031347
Llamarada	Entre Ríos	Concordia	Concordia	-58.027673 -31.366573, -58.027413 -31.365212, -58.025434 -31.366730, -58.026815 -31.367247, -58.026709 -31.366702, 58.026269 -31.364125, -58.025582 -31.367560, -58.027091 -31.363683, -58.026709 -31.366702, -58.025825 -31.367446, 58.025107 -31.365223, -58.026762 -31.363729
Las Colinas	Entre Ríos	Concordia	Concordia	-58.051459 -31.378915, -58.050416 -31.377293, -58.053885 -31.377888, -58.053551 -31.375486, -58.050895 -31.379125, 58.048497 -31.377656, -58.050465 -31.377670, -58.046041 -31.378089, -58.053648 -31.376028, -58.053551 -31.375486, 58.050694 -31.377233, -58.046058 -31.378340, -58.052853 -31.376739, -58.052775 -31.376848, -58.050639 -31.379185, 58.051809 -31.377265, -58.047577 -31.377809, -58.052626 -31.375626, -58.053818 -31.376670, -58.050520 -31.376567, 58.050239 -31.377328, -58.050306 -31.376613, -58.053053 -31.376755, -58.046177 -31.378415, -58.050716 -31.378773, 58.053246 -31.376201, -58.052925 -31.376710, -58.053975 -31.377410, -58.053536 -31.377633, -58.053533 -31.377633
San Miguel 2	Entre Ríos	Concordia	Concordia	-58.048928 -31.375226, -58.048406 -31.374792, -58.048187 -31.374067, -58.048418 -31.374811, -58.048491 -31.375253, 58.047949 -31.374896, -58.049185 -31.374670, -58.048187 -31.374067, -58.047765



*EL*  
*[Firma manuscrita]*



H. Cámara de Diputados de la Nación

Presidencia  
1919 y 3240-D-18  
OD 215  
283

Sarmiento	Entre Ríos	Concordia	Concordia	-56.055413 -31.372743, -58.055016 -31.372040 -58.054494 -31.374969, -58.052864 -31.373025 -58.053792 -31.373177, 58.053395 -31.371232 -58.054542 -31.374714, -58.048680 -31.369210, -58.054193 -31.375196 -58.049587, -31.369198, 58.050252 -31.369307, -58.055327 -31.373733 -58.049873 -31.369671, -58.048680 -31.369408 -58.051876, -31.368807, 58.053803 -31.368920, -58.053534 -31.367580 -58.053381 -31.370702, -58.051964 -31.369254 -58.050541 -31.369016, 58.052696 -31.372365, -58.052465 -31.371421 -58.053260 -31.370845, -58.049084 -31.371077 -58.052227 -31.370587, 58.052443 -31.371432, -58.052962 -31.373174 -58.054321 -31.371043, -58.051700 -31.367912 -58.050257, -31.369625, -58.050257 -31.369625, -58.050257 -31.369625
Tiro Federal	Entre Ríos	Concordia	Concordia	-58.024895 -31.409469, -58.024166 -31.409308 -58.023252 -31.409060, -58.023560 -31.409169 -58.021349, -31.408645, -58.021389 -31.408555 -58.024280 -31.409535, -58.022689 -31.408851 -58.023692 -31.409155, 58.023867 -31.409256, -58.024890 -31.409634 -58.022793 -31.408975, -58.023093 -31.409015 -58.024699 -31.409495
Tucu Tucu	Entre Ríos	Concordia	Concordia	-58.074961 -31.439728, -58.074074 -31.440076 -58.074089 -31.440182, -58.074065 -31.439049 -58.074551 -31.440694, 58.073640 -31.439513, -58.074071 -31.439149 -58.074829 -31.438454, -58.073640 -31.439513 -58.074453 -31.439069, 58.074958 -31.438674, -58.075105 -31.440310
La Mora	Entre Ríos	Concordia	Concordia	-58.016587 -31.373581, -58.017124 -31.373168 -58.016749 -31.373655, -58.017261 -31.372599 -58.017615 -31.372298, 58.016896 -31.373640, -58.018227 -31.371853 -58.018307 -31.371964, -58.017241 -31.372465 -58.017526 -31.372607, 58.017750 -31.372421, -58.016749 -31.371655
Leoncio Luques	Entre Ríos	Concordia	Concordia	-58.015658 -31.369055, -58.014913 -31.369184 -58.015308 -31.367621, -58.014941 -31.367663 -58.015256 -31.368864, 58.014913 -31.369184, -58.014817 -31.368951
Barrio Nebel	Entre Ríos	Concordia	Concordia	-58.002129 -31.391663, -58.001837 -31.390440 -58.002225 -31.395414, -58.000347 -31.395153 -58.001017 -31.393279, 57.995985 -31.394485, -58.000129 -31.395089 -57.996413 -31.393556, -57.998625 -31.396511 -58.001837 -31.390440, 57.994604 -31.395052, -58.002329 -31.392978 -58.001637 -31.393169, -57.994190 -31.393599 -57.996309 -31.393224, 58.002325 -31.392238, -58.001125 -31.390566 -58.001653 -31.393162, -58.001364 -31.394943 -57.996656 -31.393768, 58.002171 -31.396213, -57.995137 -31.395274 -57.996479 -31.395681, -57.995669 -31.395417 -57.997931 -31.396764, 58.001979 -31.391045, -57.994426 -31.394590 -58.002281 -31.396343, -57.994729 -31.393489 -57.997554 -31.397104, 58.002135 -31.396264, -57.995802 -31.395240
Barrio Universidad	Entre Ríos	Concordia	Concordia	-58.026968 -31.380363, -58.027390 -31.380031 -58.026797 -31.380628, -58.026930 -31.380151 -58.026746 -31.380393, 58.027157 -31.380113, -58.026746 -31.380393 -58.027168 -31.380081, -58.027483
Diecisiete de Octubre	Entre Ríos	Concordia	Concordia	-58.040128 -31.374381, -58.041325 -31.375229 -58.041385 -31.375443, -58.040356 -31.375404 -58.042417 -31.375281, 58.040994 -31.373966, -58.041076 -31.374224 -58.042002 -31.373791, -58.042417
Gerardo Yoya 2	Entre Ríos	Concordia	Concordia	-58.036711 -31.371939, -58.037358 -31.371829 -58.037534 -31.372661, -58.035827 -31.372080 -58.036767 -31.372342, 58.036893 -31.372272, -58.035924 -31.372452
Diamante	Entre Ríos	Concordia	Concordia	-58.030429 -31.369306, -58.029947 -31.370287 -58.030186 -31.370241, -58.030186 -31.370241 -58.030612 -31.370178



x EL  
x



H. Cámara de Diputados de la Nación

Presidencia  
1919 y 3240-D-18  
OD 215  
284

Monseñor Rosch	Entre Ríos	Concordia	Concordia	-58.021794 -31.368560 -58.021876 -31.368957 -58.020320 -31.370011 -58.021135 - 31.370083 -58.021357 -31.369116 58.021017 -31.369405 -58.021135 -31.370083 -58.021546 -31.368017 -58.021304 -
Vías del Barrio Kilómetro 6	Entre Ríos	Concordia	Concordia	-58.013260 -31.356819 -58.013264 -31.357132 -58.013741 -31.355839 -58.013574 - 31.355821 -58.013907 -31.356741 58.013332 -31.356039 -58.013513 -31.356033 -58.013907 -31.356741 -58.013086 -
Villa Agustí	Entre Ríos	Concordia	Concordia	-58.004924 -31.385711 -58.005563 -31.383490 -58.005563 -31.383490 -58.002398 - 31.385819 -58.002004 -31.387658 58.005115 -31.383909 -58.004840 -31.384434 -58.004344 -31.386966 -58.002235 - 31.385889 -58.005150 -31.383572 58.005093 -31.385287 -58.002389 -31.385207 -58.003982 -31.386450 -58.004448 - 31.386396 -58.002189 -31.387329 58.004175 -31.387287 -58.004561 -31.386897 -58.002250 -31.387616 -58.004403 - 31.387254 -58.002009 -31.386727 58.004088 -31.386857 -58.004754 -31.385741 -58.005041 -31.385039 -58.004863 - 31.385347 -58.002217 -31.386808 58.004813 -31.384027 -58.002244 -31.385858 58.002435 -31.385090 -58.002424 -31.385049 -58.002390 -31.385207 -58.002390 31.385207 -58.002748 -31.384915 -58.002830 31.384566 -58.002788 -31.385389 58.002918 -31.384857 -58.002802 -31.383982 -58.002802 -31.383982 -58.002802 -31.383982
El Arenal	Entre Ríos	Concordia	Concordia	-57.990486 -31.381430 -57.990644 -31.382226 -57.990486 -31.381430 -57.988690 - 31.382593 -57.988487 -31.381760 -58.058696 -31.311958 -58.058949 -31.312027 -58.058224 -31.314197 -58.057997 - 31.314163 -58.058949 -31.312027
Vías de Osvaldo Mangasco	Entre Ríos	Concordia	Concordia	-58.024992 -31.341857 -58.024662 -31.340266 -58.024992 -31.341857 -58.023627 - 31.340445 -58.023921 -31.342070
Golf Oeste	Entre Ríos	Concordia	Concordia	-58.012884 -31.342116 -58.012752 -31.342149 -58.012062 -31.341076 -58.012701 - 31.342146 -58.012242 -31.342245 - 58.012242 -31.342245 -58.012013 -31.341234
Juan XXIII	Entre Ríos	Concordia	Concordia	-58.006019 -31.377851 -58.004994 -31.378058 -58.003384 -31.376963 -58.005858 - 31.377080 -58.005761 -31.376883 - -58.002034 -31.341409 -58.004097 -31.337124 -58.004204 -31.338610 -58.004390 - 31.346369 -58.002823 -31.335845 - 58.006182 -31.336557 -58.007640 -31.340320 -58.006561 -31.341786 -58.001140 - 31.343716 -58.003576 -31.339347 - 58.003014 -31.343083 -58.002323 -31.345608 -58.001831 -31.345303 -58.004311 - 31.340567 -58.004415 -31.338440 - 58.003200 -31.335742 -58.002512 -31.346597 -58.004390 -31.346369 -58.004723 - 31.337078 -58.007879 -31.341148
Calle Sara Nelra	Entre Ríos	Concordia	Concordia	-58.018156 -31.352332 -58.018777 -31.353180 -58.018777 -31.353180 -58.018391 - 31.353258 -58.020186 -31.352405 - 58.018664 -31.352674 -58.020082 -31.351975
Cipo	Entre Ríos	Concordia	Concordia	-58.025542 -31.364696 -58.025129 -31.364790 -58.025718 -31.363563 -58.024181 - 31.364965 -58.025660 -31.363935 - 58.025497 -31.362888 -58.025779 -31.363896 -58.025603 -31.363557 -58.025743 - 31.364352 -58.025415 -31.364252 -
La Tablita	Entre Ríos	Concordia	Concordia	-58.046526 -31.384415 -58.045271 -31.386122 -58.045443 -31.387046 -58.046094 - 31.382954 -58.046020 -31.385909 - 58.045887 -31.385015 -58.046248 -31.382926 -58.046487 -31.383710 -58.045841 - 31.386889 -58.046188 -31.386343 - 58.046416 -31.383841 -58.046525 -31.384147 -58.046472 -31.384852 -58.046321 - 31.383762 -58.046838 -31.383781 - 58.046362 -31.384921 -58.046650 -31.384855
San Pantaleón	Entre Ríos	Concordia	Concordia	-58.027876 -31.357973 -58.025833 -31.358307 -58.028257 -31.359685 -58.026234 - 31.360008 -58.025833 -31.358307



x EL  
x



H. Cámara de Diputados de la Nación

Presidencia  
1919 y 3240-D-18  
OD 215  
285

Pompeya Sur	Entre Ríos	Concordia	Concordia	-58.039132 -31.392686 , -58.039569 -31.392504 -58.039960 -31.392120 , -58.039075 - 31.392380 , -58.039729 -31.392182 58.039534 -31.392274 , -58.039132 -31.392686 -58.039948 -31.392167 , -58.039244 - 31.392744 -58.039915 -31.392081
Ex Aeroclub	Entre Ríos	Concordia	Concordia	-58.030037 -31.399909 , -58.031122 -31.400152 -58.032053 -31.399506 , -58.031971 31.399117 , -58.028475 -31.402597 58.028996 -31.404096 , -58.030953 -31.399305 -58.028475 -31.402597 , -58.029089 31.400526 , -58.028305 -31.401564 58.031050 -31.399733 , -58.029252 -31.401370 -58.031028 -31.399708 , -58.027643 31.402732 , -58.030096 -31.400313 58.031814 -31.400973 , -58.030577 -31.403754 -58.030719 -31.402954 , -58.029664 31.403165 , -58.030397 -31.403011 58.028182 -31.403530 , -58.027765 -31.403242 -58.032341 -31.400854 , -58.028056 31.403170 , -58.032146 -31.399991 -58.028428 -31.404026 , -58.031517 -31.401880
Colonia Roca	Entre Ríos	Concordia	Concordia	-58.084626 -31.349130 , -58.085088 -31.350818 -58.086659 -31.348301 , -58.085146 31.349041 , -58.086943 -31.349988 58.085019 -31.348552 , -58.085088 -31.350818 58.083305 -31.346888 , -58.083650 -31.346821 -58.083462 -31.347848 , -58.082336 31.348012 , -58.084053 -31.346700 58.082452 -31.348025 , -58.084811 -31.348584 -58.081521 -31.349105 , -58.081310 31.348220 , -58.084811 -31.348584 -58.084811 31.348584 -58.085018 -31.348552
Colonia Roca	Entre Ríos	Concordia	Concordia	-58.071597 -31.351550 , -58.071788 -31.352052 -58.071370 -31.351623 , -58.072171 31.352002 , -58.071602 -31.352754 58.072277 -31.352439 -58.071602 -31.352754
Fátima 2	Entre Ríos	Concordia	Concordia	-58.048704 -31.366052 , -58.050380 -31.365810 -58.049501 -31.364933 , -58.049730 31.365885 , -58.049322 -31.364967 58.048715 -31.366050 , -58.048134 -31.366158 -58.048009 -31.365704 , -58.049248 31.363721 , -58.048704 -31.366052 58.048618 -31.365632 , -58.049359 -31.364271 -58.049164 -31.364303 , -58.048676 31.366065 , -58.049889 -31.363616 -58.048704 31.366052 , -58.049026 -31.367510 58.049027 -31.367510 , -58.049027 -31.367510 58.052139 -31.367200 , -58.053517 -31.367479 -58.051931 -31.366397 , -58.051081 31.367352 , -58.052274 -31.367680 58.050751 -31.367374 , -58.053182 -31.366172 -58.052139 -31.367196 , -58.051076 31.367348 , -58.052274 -31.367680 -58.050601 31.367354 , -58.050581 -31.367346 58.050751 -31.367374 -58.053182 -31.366172
San Jorge	Entre Ríos	Concordia	Concordia	-58.047306 -31.368204 , -58.046365 -31.368569 -58.046426 -31.365356 , -58.045820 31.365462 , -58.047306 -31.368204 58.047168 -31.367641 , -58.046183 -31.367781 -58.046963 -31.368438 , -58.045564 31.365090 , -58.045723 -31.365046 58.045309 -31.364393 -58.046189 -31.364260
Constitución	Entre Ríos	Concordia	Concordia	-58.043387 -31.368432 , -58.042621 -31.366491 -58.043309 -31.368167 , -58.043038 31.368212 , -58.043327 -31.368157 58.043282 -31.368453 , -58.044234 -31.368010 -58.042911 -31.366442 , -58.044437 31.368975 -58.044234 -31.368010



+ *[Firma manuscrita]*



H. Cámara de Diputados de la Nación

Presidencia

1919 y 3240-D-18  
OD 215  
286

Villa Cresto	Entre Ríos	Concordia	Concordia	-58.045884 -31.363896 , -58.047225 -31.363694 -58.047183 -31.363579 , -58.046667 - 31.362920 , -58.045950 -31.363819 , 58.045884 -31.363896 , -58.047179 -31.363585; 58.047840 -31.362983 , -58.047577 -31.363320 -58.047844 -31.362985 , -58.047577 31.363320; -58.047844 -31.362985 , -58.047844 31.362985 , -58.049166 -31.363059 , 58.048229 -31.362499 , -58.049843 -31.362236 -58.048796 -31.363521; -58.045836 31.363952 , -58.045884 -31.363896 , 58.045837 -31.363955 , -58.045837 -31.363955; 58.047245 -31.363740 , -58.047225 -31.363694 -58.047243 -31.363742 , -58.047245 31.363740; -58.048927 -31.361611 , -58.049904 31.362162 , -58.049619 -31.360732 , 58.050209 -31.361787 , -58.050076 -31.360980 -58.049904 -31.362162; -58.045836 31.363952 , -58.045345 -31.361850 , 58.045906 -31.364225 , -58.044978 -31.364364 -58.044537 -31.362390 , -58.045834 31.363955 , -58.045836 -31.363952; -58.049843 31.362236 , -58.049904 -31.362162
Capricornio	Entre Ríos	Concordia	Concordia	-58.049978 -31.363574 , -58.048852 -31.363718 -58.050267 -31.361868 , -58.050146 31.361950 , -58.049802 -31.362893 , 58.048852 -31.363718 , -58.050517 -31.362801 -58.048850 -31.363427 -58.049830 -
Los Pájaros	Entre Ríos	Concordia	Concordia	-58.047078 -31.358681 , -58.046730 -31.359149 -58.046763 -31.361022 , -58.049468 - 31.359346 , -58.047485 -31.358226 , 58.049422 -31.358127 , -58.049686 -31.359180 -58.048885 -31.358367 , -58.049679 - 31.358681 , -58.047677 -31.360882 58.048054 -31.361137 , -58.047310 -31.361331 -58.048054 -31.361137 , -58.046442 - 31.360155 -58.048458 -31.358130 -
Don Jorge	Entre Ríos	Concordia	Concordia	-58.034817 -31.362240 , -58.034291 -31.359618 -58.034644 -31.361404 , -58.034757 - 31.361746 , -58.033914 -31.359712 , 58.033181 -31.362505 , -58.033714 -31.358822 -58.033181 -31.362505 -58.034484 -
Isla Maciel	Entre Ríos	Concordia	Concordia	-58.031147 -31.361594 , -58.031096 -31.361138 -58.031455 -31.362762 , -58.032712 - 31.360864 , -58.033086 -31.362508 , 58.031455 -31.362762 -58.031210 -31.361577
Islas Malvinas	Entre Ríos	Concordia	Concordia	-58.058434 -31.368207 , -58.060076 -31.366859 -58.060335 -31.366787 , -58.058574 - 31.368268 , -58.051712 -31.367142 , 58.061591 -31.366896 , -58.060232 -31.367710 -58.060387 -31.367113 , -58.058813 - 31.368149 , -58.060232 -31.367710 58.058670 -31.367368 -58.058903 -31.368188
80 Viviendas	Entre Ríos	Concordia	Concordia	-58.044231 -31.362054 , -58.044532 -31.362365 -58.043800 -31.362482 , -58.043672 - 31.361953 , -58.044922 -31.361636 , 58.044532 -31.362365 , -58.043998 -31.362071 -58.043934 -31.361878 , -58.045362 - 31.361325 -58.045143 -31.361542 -
Viña	Entre Ríos	Concordia	Concordia	-58.029502 -31.366751 , -58.027115 -31.363592 -58.029777 -31.363992 , -58.027866 - 31.367055 , -58.029174 -31.365053 , 58.029824 -31.364947 , -58.029889 -31.365265 -58.029610 -31.363181 , -58.030544 - 31.365152 , -58.030674 -31.365642 , 58.031201 -31.363810 -58.031590 -31.365467
San Martín	Entre Ríos	Concordia	Concordia	-58.034494 -31.377699 , -58.033359 -31.377310 -58.035299 -31.376741 , -58.034704 - 31.378570 , -58.033681 -31.378728 , 58.035480 -31.377534 , -58.034356 -31.377135 -58.034306 -31.378899 -58.035480 -
Vías de Tavella Norte	Entre Ríos	Concordia	Concordia	-58.013400 -31.354421 , -58.013411 -31.355431 -58.013431 -31.354891 , -58.013149 - 31.353075 , -58.012861 -31.352270 , 58.013079 -31.351946 , -58.012962 -31.351922 -58.013325 -31.356010 , -58.012796 - 31.352268 , -58.012736 -31.351448 , 58.012409 -31.351547 , -58.013182 -31.352075 -58.013451 -31.353151 , -58.013737 - 31.354811 , -58.013272 -31.352437 - 58.013678 -31.354038 -58.013604 -31.355637



x *[Handwritten signature]*

x *[Handwritten signature]*





H. Cámara de Diputados de la Nación

Presidencia  
1919 y 3240-D-18  
OD 215  
287

Victorino Simón	Entre Ríos	Concordia	Concordia	-58.012012 -31.762907, -58.013708 -31.364162 -58.013464 -31.364249, -58.012106 -31.362643 -58.012828 -31.363931, 58.012523 -31.363621, -58.012537 -31.364799 -58.011535 -31.364957, -58.012310 -31.362697 -58.012464 -31.364449, 58.013435 -31.363959, -58.011931 -31.363410 -58.012903 -31.364295, -58.011535 -31.364957 -58.012522 -31.360561
Belgrano Sur	Entre Ríos	Concordia	Concordia	-58.002409 -31.390162, -58.003178 -31.391112 -58.004020 -31.387670, -58.003594 -31.391062 -58.003247 -31.388375, 58.003194 -31.390860, -58.003453 -31.389651 -58.003347 -31.391200, -58.002596 -31.390939 -58.003791 -31.388372, 58.002330 -31.389837, -58.003439 -31.391833 -58.003412 -31.390185, -58.003688 -31.391784 -58.003351 -31.388410, 58.003791 -31.388372, -58.003164 -31.387753 -58.002459 -31.387929, -58.003424 -31.389248 -58.003910 -31.388197, 58.003245 -31.388917, -58.002471 -31.389047 -58.002286 -31.388531, -58.002515
Carretera La Cruz	Entre Ríos	Concordia	Concordia	-58.032362 -31.408228, -58.030495 -31.410211 -58.035486 -31.414014, -58.031158 -31.408693 -58.035138 -31.411081, 58.033726 -31.415114, -58.035829 -31.411790 -58.035308 -31.410819, -58.036047 -31.412453 -58.034750 -31.414612, 58.036223 -31.412252, -58.034827 -31.415588 -58.028631 -31.409495, -58.031836 -31.412534 -58.034013 -31.411963, 58.032668 -31.414642, -58.028593 -31.410220 -58.034464 -31.414868, -58.036298 -31.413799 -58.030028 -31.410517, 58.028044 -31.410575, -58.034148 -31.409297 -58.035689 -31.413798, -58.028275 -31.409059 -58.035220 -31.413687, 58.025037 -31.409561, -58.034889 -31.414030 -58.033902 -31.410065, -58.035263 -31.415869 -58.030330 -31.413026, 58.029856 -31.410558, -58.032231 -31.411534 -58.027867 -31.409876, -58.028755 -31.410994 -58.033566 -31.409858, 58.028052 -31.410244, -58.036414 -31.412737 -58.032145 -31.412739, -58.035173 -31.413779 -58.034867 -31.410454, 58.028977 -31.411420, -58.029480 -31.410972 -58.034339 -31.413264, -58.031379 -31.412194 -58.034117 -31.413068, 58.035516 -31.412061, -58.030092 -31.411412 -58.028933 -31.411686, -58.034856 -31.412363 -58.035346 -31.415021, 58.034458 -31.413173, -58.034184 -31.414681 -58.036069 -31.413952, -58.030124 -31.410391 -58.024991 -31.409741
El Puente	Catamarca	Belén	Belén	-67.018429 -27.664209, -67.018046 -27.663654 -67.017657 -27.664031, -67.018464 -27.663862 -67.017867 -27.664262, 67.018395 -27.664959, -67.017758 -27.664018 -67.018395 -27.664959, -67.018405 -27.664285 -67.017839 -27.664088, 67.017842 -27.664967, -67.017685 -27.663637 -66.337654 -27.548267, -66.336845 -27.548166 -66.333690 -27.547698, -66.338931 -27.549150 -66.339630 -27.549960, 66.339024 -27.549970, -66.337473 -27.549111 -66.337413 -27.548762, -66.332833 -27.548020 -66.333678 -27.547570, 66.335209 -27.547937, -66.333246 -27.548378 -66.333009 -27.547777, -66.333121 -27.548521 -66.339129 -27.548117, 66.338597 -27.548191, -66.336474 -27.548572 -66.339285 -27.548377, -66.339153 -27.548887 -66.339413 -27.548875, 66.336573 -27.548737, -66.339658 -27.549324 -66.334507 -27.548745, -66.335764 -27.549027 -66.333403 -27.548734, 66.334173 -27.549074, -66.330130 -27.548117 -66.328616 -27.554506, -66.329316 -27.553807 -66.329486 -27.554007, -66.328439 -27.554346 -66.329316 -27.553807
San Cayetano	Catamarca	Andalgalá	Andalgalá	-66.333690 -27.547698, -66.338931 -27.549150 -66.339630 -27.549960, 66.339024 -27.549970, -66.337473 -27.549111 -66.337413 -27.548762, -66.332833 -27.548020 -66.333678 -27.547570, 66.335209 -27.547937, -66.333246 -27.548378 -66.333009 -27.547777, -66.333121 -27.548521 -66.339129 -27.548117, 66.338597 -27.548191, -66.336474 -27.548572 -66.339285 -27.548377, -66.339153 -27.548887 -66.339413 -27.548875, 66.336573 -27.548737, -66.339658 -27.549324 -66.334507 -27.548745, -66.335764 -27.549027 -66.333403 -27.548734, 66.334173 -27.549074, -66.330130 -27.548117 -66.328616 -27.554506, -66.329316 -27.553807 -66.329486 -27.554007, -66.328439 -27.554346 -66.329316 -27.553807
Sin Nombre	Catamarca	Andalgalá	Andalgalá	-66.328616 -27.554506, -66.329316 -27.553807 -66.329486 -27.554007, -66.328439 -27.554346 -66.329316 -27.553807



x *ES*  
x



H. Cámara de Diputados de la Nación

Presidencia

1919 y 3240-D-18  
OD 215  
288

Sin Nombre	Catamarca	Andalgalá	Andalgalá	-66.328331 -27.547969 , -66.328999 -27.547669 -66.329666 -27.547822 , -66.329014 -27.547715 -66.329393 -27.547784 , 66.328782 -27.547735 -66.329962 -27.547134 , -66.330467 -27.547249 -66.330655 -27.547541 -66.328579 -27.547925 66.329738 -27.547430 , -66.330156 -27.547126 -66.328746 -27.547669 , -66.329644 -27.547404 -66.329314 -27.547741 66.328399 -27.547565 , -66.328457 -27.547592 -66.328844 -27.547701 , -66.330041
Capillania	Catamarca	Tinogasta	Tinogasta	-66.309727 -27.593455 , -66.308936 -27.595032 -66.308479 -27.594694 , -66.308421 -27.596268 -66.309007 -27.592255 66.308426 -27.592992 , -66.308637 -27.596263 -66.308636 -27.594635 , -66.309727 -27.593455 -66.309099 -27.592486 66.309979 -27.594426 , -66.309924 -27.594850 -66.309786 -27.592444 , -66.308312 -27.592331
Mal Paso	Catamarca	Andalgalá	Andalgalá	-66.327679 -27.569336 , -66.326910 -27.589611 -66.327840 -27.592379 , -66.326483 -27.590137 -66.328442 -27.592169 66.326415 -27.589691 , -66.327713 -27.592053 -66.326321 -27.590104 , -66.327307 -27.588609 -66.327095 -27.589943 66.326124 -27.588433 , -66.328442 -27.592169
Ocho de Diciembre	Catamarca	Tinogasta	Tinogasta	-67.579180 -28.043988 , -67.576830 -28.043249 -67.578747 -28.043495 , -67.575180 -28.045262 -67.577942 -28.043108 67.575775 -28.044527 , -67.576154 -28.044010 -67.577596 -28.042857 , -67.574813 -28.045820 -67.576443 -28.043841 67.576343 -28.043673 , -67.575959 -28.044890 -67.579180 -28.043988 , -67.575232
Abauque	Catamarca	Tinogasta	Tinogasta	-67.559259 -28.056517 , -67.556991 -28.058505 -67.557082 -28.053939 , -67.555683 -28.054591 -67.554571 -28.056950 67.557993 -28.054184 , -67.556022 -28.054325 -67.555380 -28.054479 , -67.556991 -28.058505 -67.557390 -28.055899 67.556896 -28.054355 , -67.556580 -28.054265
Las Lomas	Catamarca	La Paz	Recreo	-65.052510 -29.269189 , -65.051948 -29.269062 -65.053211 -29.269044 , -65.051508 -29.266511 -65.052590 -29.267710 65.053126 -29.268906 , -65.050609 -29.266211 -65.052267 -29.267778 , -65.052457 -29.268133 -65.051754 -29.267336 65.052295 -29.267912 , -65.052858 -29.268120 -65.051723 -29.269616 , -65.051202 -29.266687 -65.051356 -29.266984 65.051752 -29.267846 , -65.050914 -29.266008 -65.051505 -29.266995 , -65.052708 -29.268538 -65.051934 -29.267635 65.051090 -29.267163 , -65.052267 -29.268785
El Molino Norte	Catamarca	Belén	Belén	-67.029390 -27.633297 , -67.028280 -27.634641 -67.027056 -27.634832 , -67.028689 -27.634843 -67.027609 -27.635104 67.029411 -27.634546 , -67.027282 -27.635228 -67.029757 -27.634990 , -67.029986 -27.634600 -67.030570 -27.633837 67.030189 -27.635073 , -67.030265 -27.634733 -67.029870 -27.632524 , -67.030770 -27.633195 -67.029591 -27.632768 67.030705 -27.632649 , -67.029007 -27.634183 -67.029952 -27.633235 , -67.029138 -27.633716 -67.027086 -27.634683
25 de Agosto Huaschaschi	Catamarca	Andalgalá	Andalgalá	-66.333332 -27.581447 , -66.328864 -27.580960 -66.328781 -27.581304 , -66.336020 -27.581812 -66.336020 -27.581812 66.335909 -27.582238
Santa Rosa Norte	Catamarca	Belén	Belén	-67.022139 -27.642297 , -67.021665 -27.641117 -67.021399 -27.641065 , -67.021275 -27.641553 -67.022212 -27.640302 67.021860 -27.642460 , -67.022017 -27.641686 -67.021739 -27.642234 , -67.021914 -27.641910 -67.021536 -27.641657 67.022212 -27.640302 , -67.021781 -27.641733
Atalaya	Jujuy	Dr. Manuel Belgrano	San Salvador De Jujuy	-65.343151 -24.180655 , -65.342442 -24.179863 -65.343573 -24.180974 , -65.342263 -24.180293 -65.342442 -24.179863 65.342613 -24.181457 , -65.342000 -24.179854



*[Firma manuscrita]*



H. Cámara de Diputados de la Nación

Presidencia  
1919 y 3240-D-18  
OD 215  
289

Xibi Xibi 2.	Jujuy	Dr. Manuel Belgrano	San Salvador De Jujuy.	-65.287347 -24.187782 -65.288301 -24.188493 -65.288646 -24.188239 -65.287283 24.187770 -65.287283 -24.187769 65.287483 -24.188021 -65.287362 -24.187813 -65.286889 -24.187052 -65.286789 - 24.187171 -65.287458 -24.187944 65.287774 -24.188228 -65.286952 -24.187563 -65.288648 -24.188192 -65.286733 - 24.187267 -65.287313 -24.186683
Doce de Agosto	Jujuy	Dr. Manuel Belgrano	San Salvador De Jujuy	-65.302453 -24.207376 -65.301886 -24.206725 -65.301566 -24.206667 -65.301993 24.207708 -65.301993 -24.207708 65.301355 -24.206826 -65.302395 -24.207238 -65.301523 -24.207231
Alberdi	Jujuy	Dr. Manuel Belgrano	San Salvador De Jujuy	-65.270862 -24.203205 -65.270194 -24.203751 -65.270862 -24.203205 -65.271943 24.204218 -65.271308 -24.204787
Bartoletti	Jujuy	Dr. Manuel Belgrano	San Salvador De Jujuy	-65.268572 -24.196789 -65.267589 -24.197664 -65.268572 -24.196789 -65.267841 24.196154 -65.266838 -24.196975
Suipacha	Jujuy	Dr. Manuel Belgrano	San Salvador De Jujuy	-65.292862 -24.155720 -65.293244 -24.154769 -65.291799 -24.155862 -65.292038 24.155738 -65.293050 -24.155226 65.292365 -24.156611 -65.292366 -24.157799 -65.292714 -24.157702 -65.292490 - 24.156512 -65.293052 -24.154763
Prolongación Ascasubi	Jujuy	Dr. Manuel Belgrano	San Salvador De Jujuy	-65.291916 -24.174661 -65.292158 -24.174386 -65.291949 -24.175240 -65.292311 24.174456 -65.292370 -24.175007 65.291529 -24.174306 -65.292079 -24.174450 -65.291732 -24.174474 -65.291679 - 24.174139 -65.291008 -24.173762 65.292415 -24.174784 -65.291778 -24.174617 -65.291408 -24.173647 -65.291565 - 24.173854 -65.291717 -24.174381
Cuatro de Julio	Jujuy	Dr. Manuel Belgrano	San Salvador De Jujuy	-65.266059 -24.230877 -65.266028 -24.230394 -65.266775 -24.230464 -65.266060 24.230567 -65.265940 -24.230584 65.266772 -24.230245 -65.266412 -24.230843 -65.266015 -24.230800 -65.266772 24.230245 -65.266627 -24.230835 65.266414 -24.230815 -65.266645 -24.230815 -65.266606 -24.230482
Éxodo.	Jujuy	Dr. Manuel Belgrano	San Salvador De Jujuy	-65.265141 -24.229636 -65.264363 -24.230461 -65.265470 -24.230370 -65.264414 24.230617 -65.264745 -24.229580 65.265012 -24.229501 -65.264747 -24.229642 -65.265058 -24.230231 -65.264614
Dieciséis de Mayo	Jujuy	Dr. Manuel Belgrano	San Salvador De Jujuy	-65.259852 -24.213465 -65.259307 -24.215563 -65.256092 -24.213109 -65.259852 24.213465 -65.257451 -24.211605
Cuatro de Agosto	Jujuy	Dr. Manuel Belgrano	San Salvador De Jujuy	-65.258668 -24.216236 -65.255710 -24.212840 -65.255094 -24.213438 -65.259617 24.215924 -65.255710 -24.212840
La Bombonera	Jujuy	Dr. Manuel Belgrano	San Salvador De Jujuy	-65.266108 -24.246502 -65.267282 -24.246698 -65.266186 -24.246874 -65.267082 24.246310 -65.266186 -24.246874
Barrio 150 Hectareas	Jujuy	Dr. Manuel Belgrano	San Salvador De Jujuy	-65.246038 -24.265842 -65.245286 -24.266778 -65.244095 -24.266355 -65.245062 24.266676 -65.245938 -24.266635 65.244915 -24.266706 -65.244095 -24.266355 -65.245885 -24.266771 -65.244773 24.266354 -65.246303 -24.266653 65.245230 -24.266627 -65.244129 -24.266465
Veinticinco de Mayo	Jujuy	Dr. Manuel Belgrano	San Pablo De Reyes	-65.378434 -24.162261 -65.381799 -24.159920 -65.382173 -24.159607 -65.378105 24.161786 -65.379816 -24.160875 65.381917 -24.159348 -65.382173 -24.159607
Trece de Julio	Jujuy	Dr. Manuel Belgrano	San Salvador De Jujuy	-65.257669 -24.208866 -65.258549 -24.206567 -65.258854 -24.206287 -65.259077 24.206307 -65.260039 -24.205502 65.261010 -24.205322 -65.260167 -24.205625 -65.259539 -24.206008 -65.257405 24.208640 -65.260686 -24.205009 65.259483 -24.205852 -65.258958 -24.206985 -65.257669 -24.208866
Frente Seminario	Jujuy	Dr. Manuel Belgrano	San Salvador De Jujuy	-65.269043 -24.179637 -65.269408 -24.179836 -65.269930 -24.180392 -65.270145 24.180737 -65.268757 -24.179621 65.268510 -24.179711 -65.268343 -24.179832 -65.269635 -24.181170 -65.269635



*EL*



H. Cámara de Diputados de la Nación

Presidencia  
1919 y 3240-D-18  
OD 215  
290

Chalcan	Jujuy	Dr. Manuel Belgrano	San Salvador De Jujuy	-65.255539 -24.244677, -65.255035 -24.246080 -65.255896 -24.244818, -65.254736 -24.246336 -65.255896 -24.244818, -65.255371 -24.246511
Lucas Arias	Jujuy	Dr. Manuel Belgrano	San Salvador De Jujuy	-65.231616 -24.253803, -65.231320 -24.253870 -65.231092 -24.254791, -65.231911 -24.254593 -65.231006 -24.254367, -65.231616 -24.253803
Dos de Abril	Jujuy	Dr. Manuel Belgrano	San Salvador De Jujuy	-65.221426 -24.271127, -65.221146 -24.270546 -65.220327 -24.270434, -65.220400 -24.270833 -65.220400 -24.270833, -65.220712 -24.270467 -65.220874 -24.270744, -65.221024 -24.271224
Barrio Néstor Kirchner	Jujuy	El Carmen	Monterrico	-65.159409 -24.439010, -65.157188 -24.436955 -65.158831 -24.438915, -65.157650 -24.438969 -65.158930 -24.436531, -65.158183 -24.438901 -65.159409 -24.439010
Barrio Ocho de Marzo	Jujuy	El Carmen	Perico	-65.121362 -24.368995, -65.121876 -24.368507 -65.121678 -24.368358, -65.121678 -24.368358 -65.121142 -24.368758
La Costanera	Jujuy	El Carmen	Perico	-65.118489 -24.365559, -65.117744 -24.365677 -65.120018 -24.365399, -65.123636 -24.364853 -65.115360 -24.366252, -65.119465 -24.366005 -65.123706 -24.365396, -65.120862 -24.365248 -65.118119 -24.366138 -65.115615 -24.365574
Barrio Municipal	Jujuy	El Carmen	Perico	-65.126408 -24.380148, -65.126944 -24.380281 -65.126759 -24.381014, -65.126188 -24.380854 -65.126944 -24.380281
El Típal	Jujuy	El Carmen	El Carmen	-65.286607 -24.378552, -65.285236 -24.378932 -65.286717 -24.378248, -65.286797 -24.376310 -65.285946 -24.376542, -65.286607 -24.378552 -65.284209 -24.375955
Dieclocho de Noviembre	Jujuy	Palpalá	Palpalá	-65.197417 -24.274461, -65.197436 -24.271604 -65.198034 -24.271570, -65.198066 -24.274461 -65.196801 -24.272679, -65.197417 -24.272659 -65.198034 -24.271570, -65.196773 -24.274431 -65.198070
Nueva Esperanza	Jujuy	Palpalá	Palpalá	-65.194979 -24.265667, -65.195082 -24.265511 -65.195249 -24.265320, -65.195435 -24.265404 -65.196337 -24.265646, -65.195222 -24.266051 -65.196630 -24.265478, -65.195235 -24.266087 -65.196143 -24.265883 -65.194920 -24.265961, -65.195324 -24.266098 -65.195792 -24.266144, -65.196471 -24.265164 -65.196630 -24.265478 -65.195148 -24.265253
Triangulito	Jujuy	Palpalá	Palpalá	-65.168587 -24.268920, -65.168587 -24.268920 -65.168982 -24.267990, -65.168162 -24.268713 -65.169271 -24.267098
Ex Sulpacha	Jujuy	Palpalá	Palpalá	-65.235659 -24.256389, -65.235450 -24.256513 -65.233856 -24.256455, -65.233752 -24.256334 -65.233728 -24.256220, -65.234285 -24.256833 -65.234048 -24.256536, -65.234249 -24.256686 -65.234241 -24.256554 -65.236148 -24.256389, -65.236136 -24.256468 -65.233728 -24.256220, -65.235860 -24.255601
Cooperativa La Intermedia	Jujuy	San Antonio	Los Allsos	-65.271773 -24.268482, -65.272170 -24.268138 -65.272620 -24.268935, -65.271772 -24.267963 -65.271941 -24.267911, -65.272068 -24.269164 -65.272121 -24.269173, -65.272648 -24.268889 -65.271843 -24.268174 -65.272121 -24.269173
Juan Pablo II	Jujuy	San Pedro	San Pedro De Jujuy	-64.885805 -24.241746, -64.889432 -24.244187 -64.888818 -24.244952, -64.885159 -24.242462 -64.888818 -24.244952
Barrio La Merced	Jujuy	San Pedro	San Pedro De Jujuy	-64.875805 -24.237170, -64.874915 -24.237545 -64.876065 -24.237280, -64.876404 -24.237515 -64.875944 -24.238125, -64.875291 -24.237784 -64.875316 -24.237804, -64.875322 -24.237170 -64.875944
Barrio Ejército del Bordo	Jujuy	San Pedro	San Pedro De Jujuy	-64.877791 -24.232578, -64.878043 -24.232593 -64.878408 -24.233110, -64.879126 -24.233619 -64.878196 -24.233291, -64.878043 -24.232593 -64.878934 -24.233793
Virgen del Valle	Jujuy	San Pedro	San Pedro De Jujuy	-64.873805 -24.229431, -64.874486 -24.228458 -64.874647 -24.228382, -64.875466 -24.229900 -64.875466 -24.229900



+EY

*[Firma manuscrita]*



H. Cámara de Diputados de la Nación

Presidencia  
1919 y 3240-D-18  
OD 215  
291

Radio Estación	Jujuy	Dr. Manuel Belgrano	San Salvador De Jujuy	-65.299420 -24.182274 -65.298375 -24.182866 -65.298853 -24.182621 -65.296138 24.183908 -65.297672 -24.183649 65.298201 -24.183353 -65.299803 -24.182167 -65.295249 -24.184318 -65.297953 24.183206 -65.300129 -24.182096 65.300177 -24.182173 -65.295370 -24.184745 -65.295370 -24.184745 -65.297229 24.183538 -65.295335 -24.184546 65.296520 -24.183764 -65.300184 -24.182248 -65.299584 -24.182514 -65.299119 24.183416 -65.299147 -24.181481
Chijra	Jujuy	Dr. Manuel Belgrano	San Salvador De Jujuy	-65.295528 -24.179429 -65.296345 -24.178208 -65.296124 -24.179261 -65.296717 24.178981 -65.295307 -24.178517 65.294031 -24.179779 -65.296345 -24.178208 -65.293967 -24.179584 -65.294071 24.179230 -65.295138 -24.179491 65.294832 -24.178988 -65.296224 -24.178901 -65.295996 -24.178375 -65.294733 24.178744 -65.295357 -24.179207
La Loma	Jujuy	Dr. Manuel Belgrano	San Salvador De Jujuy	-65.251565 -24.253190 -65.250550 -24.253189 -65.252394 -24.251519 -65.250538 24.251233 -65.252844 -24.250929 65.250845 -24.251223 -65.250865 -24.250938 -65.252819 -24.251441 -65.251614
Coraya	Jujuy	Dr. Manuel Belgrano	San Salvador De Jujuy	-65.253314 -24.247632 -65.253043 -24.247546 -65.253028 -24.247415 -65.253277 24.247399 -65.253570 -24.247668 65.252878 -24.247561 -65.252878 -24.247905 -65.252775 -24.247886 -65.252776 24.247843 -65.253570 -24.247668 65.252910 -24.247278 -65.253565 -24.247273
Las Lagunas	Jujuy	Dr. Manuel Belgrano	San Salvador De Jujuy	-65.251808 -24.249443 -65.252749 -24.248822 -65.251590 -24.249455 -65.251808 24.249273 -65.251889 -24.249178 65.251952 -24.248694 -65.252749 -24.248822 -65.252597 -24.249571
Cuatro de Agosto 2	Jujuy	Dr. Manuel Belgrano	San Salvador De Jujuy	-65.251312 -24.245473 -65.251323 -24.244577 -65.253088 -24.243501 -65.252887 24.243822 -65.250340 -24.247047 65.252458 -24.244475 -65.250037 -24.246161 -65.253124 -24.246393 -65.250881 24.245625 -65.253549 -24.245731 65.249811 -24.246508 -65.252984 -24.243888 -65.250543 -24.245814 -65.251556 24.244389 -65.252598 -24.244533 65.252317 -24.244756 -65.249980 -24.247320 -65.251490 -24.245531 -65.251979 24.245175 -65.251595 -24.244981 65.254313 -24.246089 -65.249369 -24.247077 -65.249688 -24.247271 -65.251692 24.245182 -65.253273 -24.246870 65.249965 -24.246661 -65.250317 -24.246273 -65.253410 -24.246701 -65.252988 24.245499 -65.253088 -24.243501 65.252738 -24.247073 -65.251766 -24.246693 -65.250925 -24.247003 -65.250682 24.246889 -65.253137 -24.246603
San José Bajo Vialidad	Jujuy	Humahuaca	Humahuaca	-65.348094 -23.215446 -65.347899 -23.214428 -65.348343 -23.215352 -65.347762 23.214459 -65.348343 -23.215352
Mirador 1	Jujuy	Humahuaca	Humahuaca	-65.340243 -23.210856 -65.339534 -23.210000 -65.339636 -23.210833 -65.339371 23.210642 -65.338254 -23.209511 65.339338 -23.210244 -65.338437 -23.209573 -65.339656 -23.209984 -65.339548 23.209817 -65.339592 -23.209967 65.339250 -23.210389 -65.339764 -23.210434 -65.341232 -23.209819 -65.339611 23.209800 -65.340067 -23.209770 65.338255 -23.209215 -65.338748 -23.208963 -65.338494 -23.209763 -65.339779 23.208918 -65.341232 -23.209819 65.340224 -23.210544 -65.341268 -23.208048 -65.351274 -23.207543 -65.351441 -23.207486 -65.350186 -23.208982 -65.351693 23.207502 -65.351053 -23.207925 65.351439 -23.208245 -65.350803 -23.208305 -65.351693 -23.207502 -65.349683 23.209467 -65.350754 -23.209035
Quebrada La Cancha	Jujuy	Humahuaca	Humahuaca	-65.351274 -23.207543 -65.351441 -23.207486 -65.350186 -23.208982 -65.351693 23.207502 -65.351053 -23.207925 65.351439 -23.208245 -65.350803 -23.208305 -65.351693 -23.207502 -65.349683 23.209467 -65.350754 -23.209035



Handwritten signature/initials


Handwritten signature/initials



H. Cámara de Diputados de la Nación

Presidencia  
1919 y 3240-D-18  
OD 215  
292

Siete de Agosto	Jujuy	Humahuaca	Humahuaca	-65.348919 -23.212101, -65.349445 -23.210162 -65.348908 -23.210941 -65.349359 23.209705 -65.349389 -23.210431 65.349193 -23.211349 -65.348893 -23.211727 -65.348593 -23.212677 -65.348593 23.212677 -65.349206 -23.211135 65.349423 -23.209923 -65.349785 -23.209727 -65.349644 -23.210642 -65.349639 23.209588 -65.349557 -23.210861 65.348775 -23.211296 -65.348723 -23.211493 -65.348818 -23.212626 -65.348395
La Soledad	Jujuy	Humahuaca	Humahuaca	-65.358508 -23.189719, -65.358602 -23.189552 -65.357919 -23.191562 -65.359621 23.189981 -65.357389 -23.191411 65.357793 -23.190307 -65.359097 -23.190438 -65.359129 -23.189955 -65.359176 23.189962 -65.359911 -23.189684 65.359973 -23.189839 -65.358332 -23.190478 -65.359878 -23.190263 -65.359011
Veinte de Julio	Jujuy	Humahuaca	Humahuaca	-65.355806 -23.196942, -65.356732 -23.196787 -65.357693 -23.196554 -65.355046 23.197194 -65.353577 -23.197441 65.357693 -23.196554 -65.353880 -23.197655 -65.357703 -23.196808 -65.355800 23.197209 -65.355991 -23.197098 65.353319 -23.197580 -65.353331 -23.197467 -65.356300 -23.197069 -65.357363 23.196768 -65.355033 -23.197294
San Isidro	Jujuy	Humahuaca	Humahuaca	-65.357543 -23.197336, -65.355924 -23.197865 -65.354091 -23.198019 -65.353377 23.197991 -65.356489 -23.197237 65.353417 -23.197874 -65.355820 -23.197629 -65.355759 -23.197455 -65.357364 23.197745 -65.357578 -23.197465 65.357043 -23.197242 -65.354464 -23.197750 -65.354768 -23.197855 -65.357543
Mirador 2	Jujuy	Humahuaca	Humahuaca	-65.337948 -23.208216, -65.337982 -23.207648 -65.338298 -23.208753 -65.339611 23.208908 -65.340843 -23.208890 65.337818 -23.207669 -65.338177 -23.208239 -65.338821 -23.207835 -65.338155 23.207680 -65.340581 -23.208447 65.337561 -23.208027 -65.337982 -23.208088 -65.338821 -23.207835 -65.340902 23.208613 -65.338668 -23.208665 65.339818 -23.208209 -65.340870 -23.208722 -65.340745 -23.208800 -65.337586 23.207788 -65.340574 -23.208567 -65.338507 -23.208168 -65.338018 -23.208528
Pasaje Urquiza	Jujuy	Yavi	La Quiaca	-65.594893 -22.109382, -65.594822 -22.111417 -65.594875 -22.108222 -65.594704 22.109390 -65.595025 -22.109570 65.594497 -22.111394 -65.594518 -22.111052 -65.595031 -22.108247 -65.594883 22.109548 -65.595031 -22.108247
17 Hectáreas	Jujuy	Dr. Manuel Belgrano	San Salvador De Jujuy	-65.231444 -24.258322, -65.231008 -24.256852 -65.231930 -24.256916 -65.231447 24.257028 -65.231444 -24.258322 65.231998 -24.257113 -65.233022 -24.257899 -65.232686 -24.256914 -65.231373
Barrio Imperio	Jujuy	Dr. Manuel Belgrano	San Salvador De Jujuy	-65.234817 -24.257920, -65.232635 -24.256617 -65.234715 -24.257656 -65.234817 24.257920 -65.232967 -24.256591 65.234380 -24.257484 -65.233244 -24.256964 -65.234177 -24.257343 -65.233425 24.257520 -65.233190 -24.258364
Che Guevara	Jujuy	Dr. Manuel Belgrano	San Salvador De Jujuy	-65.239267 -24.258709, -65.240386 -24.257661 -65.239372 -24.258399 -65.239520 24.258416 -65.239722 -24.258541 65.240190 -24.257571 -65.238616 -24.257936 -65.238405 -24.258161 -65.240386
La Bombonera	Jujuy	Palpalá	Palpalá	-65.223192 -24.254994, -65.223174 -24.254809 -65.223174 -24.254809 -65.222919 24.255246 -65.223094 -24.255114 65.222708 -24.255698 -65.223015 -24.254721 -65.222901 -24.255574 -65.223035 24.254816 -65.222908 -24.255427 65.222515 -24.254975 -65.222831 -24.254869 -65.222893 -24.255662 -65.222852
El Mirador Bis	Jujuy	Dr. Manuel Belgrano	San Salvador De Jujuy	-65.245422 -24.252991, -65.244369 -24.253328 -65.244609 -24.254479 -65.244704 24.254459 -65.244268 -24.253424 65.245030 -24.254394 -65.245422 -24.252991 -65.245593 -24.253522 -65.245108 24.254387 -65.245269 -24.254362 65.245808 -24.254186 -65.245678 -24.251776



x *EL*  
x



H. Cámara de Diputados de la Nación

Presidencia  
1919 y 3240-D-18  
OD 215  
293

Mirador 2	Jujuy	Dr. Manuel Belgrano	San Salvador De Jujuy	-65.244612 -24.254491 -65.245598 -24.253440 -65.245645 -24.253787 -65.245745 -24.253372 -65.244693 -24.254466 65.245957 -24.253298 -65.245081 -24.254394 -65.244884 -24.255310 -65.245257 -24.254374 -65.245745 -24.253372 65.245825 -24.254197 -65.247882 -24.253223 -65.246290 -24.253275 -65.247864
Aeroclub	Jujuy	Dr. Manuel Belgrano	San Salvador De Jujuy	-65.272624 -24.237662 -65.272402 -24.233947 -65.272793 -24.237935 -65.262784 -24.236969 -65.274281 -24.233872 65.273496 -24.233915 -65.271357 -24.234086 -65.256873 -24.240428 -65.270865 -24.238137 -65.274424 -24.233910 65.272605 -24.237767 -65.271941 -24.233896 -65.273279 -24.237398 -65.271357 24.234086 -65.256363 -24.239855 65.263252 -24.237581 -65.262726 -24.236854 -65.271879 -24.235522 -65.256209 24.239467 -65.263023 -24.236905 65.256427 -24.238814 -65.256208 -24.239222 -65.275058 -24.234069 -65.263365 24.238374 -65.268310 -24.236562 65.256316 -24.240916 -65.273419 -24.233963 -65.263061 -24.237639 -65.257412 24.241268 -65.256425 -24.240522 65.256271 -24.240724 -65.273801 -24.236730 -65.256775 -24.241449 -65.257049 -24.241347 -65.274689 -24.236293 65.275120 -24.236240 -65.256389 -24.241088 -65.274716 -24.236395 -65.258565 24.241253 -65.257640 -24.241211 65.257946 -24.241082 -65.258272 -24.241227 -65.256575 -24.240188 -65.270524 24.237491 -65.272905 -24.233939 65.273354 -24.237454 -65.272040 -24.237661
San Roque	Jujuy	Palpalá	Palpalá	-65.197350 -24.263804 -65.197334 -24.263885 -65.198632 -24.264685 -65.195890 -24.265290 -65.197334 -24.263885 65.195890 -24.263428 -65.194688 -24.264189 -65.194955 -24.264437 -65.196166 24.263233 -65.195316 -24.263275 65.195758 -24.263611 -65.195487 -24.265411 -65.197419 -24.263718 -65.198023 24.262517 -65.194758 -24.264675 65.195655 -24.262599 -65.195618 -24.261758 -65.195699 -24.261955 -65.195822 24.261412 -65.194916 -24.264999 65.194302 -24.261048 -65.194588 -24.263020
El Duraznito	Jujuy	San Antonio	Los Alisos	-65.273207 -24.268278 -65.272916 -24.267963 -65.273304 -24.268879 -65.272746 -24.269087 -65.273374 -24.268949 65.272746 -24.269087 -65.273999 -24.268673 -65.272340 -24.268208 -65.273833 24.268385
Laura Ruth Navea	Jujuy	San Antonio	Los Alisos	-65.270092 -24.268305 -65.270072 -24.268143 -65.268196 -24.269217 -65.268802 -24.268642 -65.268120 -24.268455 65.267877 -24.269185 -65.269482 -24.270055 -65.270406 -24.268272 -65.270401 24.268052 -65.267636 -24.268236 65.269178 -24.268191 -65.268784 -24.268346 -65.271539 -24.268382 -65.267746 24.268159 -65.270356 -24.270140 65.272234 -24.269863 -65.268154 -24.268658 -65.272234 -24.269863 -65.271938 24.268965 -65.271688 -24.270075 65.268252 -24.270116 -65.267918 -24.268417 -65.267500 -24.198856 -65.265978 -24.198703 -65.266409 -24.199647 -65.265363 -24.199265 -65.266227 -24.199968 65.266753 -24.199364 -65.266418 -24.197843 -65.266161 -24.199971 -65.265748 24.198459 -65.266753 -24.199364 65.266837 -24.199478 -65.266489 -24.199719
Sin Nombre	Jujuy	Dr. Manuel Belgrano	San Salvador De Jujuy	-65.274897 -24.198467 -65.277506 -24.197759 -65.275800 -24.199525 -65.273362 -24.197247 -65.273911 -24.197815 65.275211 -24.195662 -65.275193 -24.198708 -65.273518 -24.197104 -65.274527 24.198132 -65.274080 -24.197628 65.274188 -24.196529 -65.275312 -24.199135 -65.273861 -24.196231 -65.275463 24.198956 -65.275069 -24.198811 65.273362 -24.197247 -65.273041 -24.196956



*[Firma manuscrita]*



H. Cámara de Diputados de la Nación

Presidencia  
1919 y 3240-D-18  
OD 215  
294

Costa Esperanza	Jujuy	Dr. Manuel Belgrano	San Salvador De Jujuy	-65.311195 -24.198761, -65.314267 -24.197727 -65.313980 -24.197765 -65.311125 - 24.198637 -65.312455 -24.198443 65.309922 -24.199789 -65.311275 -24.199038 -65.310494 -24.199659 -65.309709 - 24.198870 -65.310315 -24.198704 65.313689 -24.198592 -65.315206 -24.197888 -65.313552 -24.198241 -65.311075 - 24.198807 -65.309978 -24.199947 65.310837 -24.198484 -65.311824 -24.198562 -65.309709 -24.198870 -65.311561
Xibi Xibi	Jujuy	Dr. Manuel Belgrano	San Salvador De Jujuy	-65.320517 -24.192217 -65.317953 -24.191135 -65.317192 -24.190903 -65.320411 - 24.191707 -65.320680 -24.191956 65.320266 -24.191841 -65.317092 -24.191167 -65.320615 -24.191753 -65.317092 -
Finca Escaro 2	Jujuy	Dr. Manuel Belgrano	San Salvador De Jujuy	-65.318134 -24.190464 -65.316356 -24.189994 -65.318695 -24.190860 -65.318555 - 24.191079 -65.317791 -24.190837 65.317938 -24.190464 -65.318695 -24.190860 -65.315664 -24.189824 -65.317411 - 24.190411 -65.316838 -24.190165 65.317411 -24.190789 -65.316561 -24.190434 -65.316880 -24.190559 -65.318344 - 24.190512 -65.315586 -24.190095 -65.317843 -24.190495 -65.318118 -24.190881
Ciudad de Nieva	Jujuy	Dr. Manuel Belgrano	San Salvador De Jujuy	-65.325712 -24.186840 -65.324100 -24.187267 -65.325396 -24.186888 -65.323815 - 24.188350 -65.324763 -24.186951 - 65.324304 -24.187584 -65.326393 -24.186624 -65.325484 -24.186926 -65.326511 - 24.186893 -65.325235 -24.187437 65.324983 -24.187645 -65.326393 -24.186624 -65.324789 -24.187232 -65.324224 -
Tres de Agosto	Jujuy	Dr. Manuel Belgrano	San Salvador De Jujuy	-65.352391 -24.178149 -65.343870 -24.180800 -65.344343 -24.180513 -65.344079 - 24.180806 -65.343630 -24.180560 - 65.343568 -24.180205 -65.344234 -24.179016 -65.345857 -24.179278 -65.345670 - 24.180503 -65.348811 -24.177531 - 65.353741 -24.177702 -65.345133 -24.180462 -65.347957 -24.179615 -65.350658 - 24.178505 -65.350111 -24.177204 65.347573 -24.178267 -65.353399 -24.177035 -65.350765 -24.177151 -65.352098 - 24.178038 -65.351939 -24.177414
Huayco Chico	Jujuy	Dr. Manuel Belgrano	San Salvador De Jujuy	-65.349470 -24.173925 -65.349142 -24.173843 -65.349110 -24.173468 -65.348121 - 24.173924 -65.348274 -24.174172 65.349284 -24.174036 -65.348080 -24.173877 -65.347853 -24.173863 -65.347783 - 24.173881 -65.346344 -24.174593 65.348017 -24.173781 -65.346408 -24.174716
Sagrado Corazón	Jujuy	Dr. Manuel Belgrano	San Salvador De Jujuy	-65.335011 -24.170894 -65.328394 -24.172938 -65.330641 -24.172407 -65.329008 - 24.173031 -65.329799 -24.171888 65.329509 -24.172738 -65.328213 -24.172345 -65.331682 -24.172125 -65.328181 - 24.172722 -65.330069 -24.171714 65.332225 -24.171832 -65.331845 -24.170868 -65.335439 -24.170787 -65.332975 - 24.170604 -65.331898 -24.171209 65.333030 -24.170986 -65.333560 -24.171390 -65.333045 -24.171257 -65.334817 - 24.171858 -65.335499 -24.171649 65.335436 -24.170787 -65.330988 -24.171590
Dos de Agosto	Jujuy	El Carmen	Monterrico	-65.160016 -24.439094 -65.160428 -24.439581 -65.160215 -24.439613 -65.160069 - 24.439361 -65.160905 -24.439866 65.160502 -24.439937 -65.160703 -24.438682 -65.160148 -24.438915 -65.160502 -
Virgen de Guadalupe	Jujuy	El Carmen	Monterrico	-65.161306 -24.436522 -65.161497 -24.437042 -65.160283 -24.436306 -65.161455 - 24.436814 -65.161117 -24.437207 65.160473 -24.437265 -65.161414 -24.436808 -65.161117 -24.437207 -65.161473 24.437144 -65.161359 -24.436528
Mina Puloy	Jujuy	San Pedro	San Pedro De Jujuy	-64.887716 -24.239809 -64.888133 -24.239559 -64.887201 -24.239775 -64.886791 - 24.239089 -64.886679 -24.238061 64.886897 -24.238387 -64.886493 -24.238665 -64.886491 -24.238119 -64.886389 - 24.239331 -64.886482 -24.238496 64.886429 -24.238277 -64.887441 -24.239645 -64.886991 -24.239578 -64.886690 24.239773 -64.887716 -24.239909



\* 24

\* [Firma manuscrita]





H. Cámara de Diputados de la Nación

Presidencia  
1919 y 3240-D-18  
OD 215  
295

El Triángulo	Jujuy	Ledesma	Libertador General San Martín	-64.796768 -23.794636 , -64.794066 -23.795077 -64.795491 -23.795229 , -64.797683 -23.794753 64.796585 -23.794715 , -64.795988 -23.795094 -64.797883 -23.794753 , -64.797264
Nueve de Julio	Jujuy	Dr. Manuel Belgrano	San Salvador De Jujuy	-65.293178 -24.172447 , -65.293625 -24.171264 -65.292719 -24.172825 , -65.291884 -24.174059 65.294174 -24.168039 , -65.293483 -24.172476 -65.294280 -24.165168 , -65.293721 -24.170526 65.294036 -24.164190 , -65.293114 -24.171138 -65.293600 -24.169537 , -65.294032 -24.165246 65.292749 -24.172634 , -65.293944 -24.167194 -65.294371 -24.166174 , -65.294020 -24.165595 65.293898 -24.167333 , -65.294364 -24.166426 -65.293780 -24.168510 , -65.293711 -24.168965 65.293808 -24.170193 , -65.294027 -24.165912 -65.294057 -24.166515 , -65.292894 -24.173857 65.293108 -24.173220 , -65.293844 -24.170339 -65.294195 -24.168883 , -65.293609 -24.172126 65.293842 -24.169572 , -65.294146 -24.169303 -65.293734 -24.170204 , -65.294293 -24.168055 -65.293657 -24.169261
Primero de Agosto	Jujuy	Dr. Manuel Belgrano	San Salvador De Jujuy	-65.272112 -24.244864 , -65.271318 -24.244568 -65.271979 -24.244417 , -65.271788 -24.244473 65.272112 -24.244864 , -65.271519 -24.245041
Finca Escaro	Jujuy	Dr. Manuel Belgrano	San Salvador De Jujuy	-65.328230 -24.192945 , -65.327149 -24.192642 -65.327672 -24.192614 , -65.324848 -24.191649 65.324662 -24.191632 , -65.327437 -24.192550 -65.328273 -24.193381 , -65.328407 -24.193179 65.326215 -24.192994 , -65.326173 -24.192101 -65.325277 -24.191659 , -65.325530 -24.191772 65.327895 -24.193176 , -65.324534 -24.192796 -65.326508 -24.192426 , -65.326472 -24.192499 -65.324478 -24.191745
Los Alisos	Jujuy	Palpalá	Palpalá	-65.205946 -24.282887 , -65.203329 -24.281732 -65.208900 -24.279173 , -65.205976 -24.278034 65.206036 -24.277753 , -65.209060 -24.278812 -65.208967 -24.278156 , -65.208128 -24.277852 65.207034 -24.281718 , -65.208641 -24.277970 -65.207174 -24.282538 , -65.209060 -24.278812 65.207560 -24.280638 , -65.208300 -24.280200 -65.208624 -24.280136 , -65.208174 -24.280368 65.205124 -24.282890 , -65.205544 -24.281644 -65.205168 -24.278871 , -65.205544 -24.280988 65.205138 -24.280022 , -65.206801 -24.282716 -65.205397 -24.280250 , -65.204832 -24.280384 -65.204866 -24.280047
San Martín	Jujuy	El Carmen	Monterrico	-65.156852 -24.442900 , -65.158403 -24.442931 -65.157473 -24.442731 , -65.157269 -24.441499 65.156159 -24.441370 , -65.156969 -24.439439 -65.157192 -24.441100 , -65.156683 -24.441170 -65.156058 -24.439425
Barrio La Candelaria	Jujuy	Dr. Manuel Belgrano	San Salvador De Jujuy	-65.264872 -24.177381 , -65.265364 -24.177050 -65.266836 -24.178809 , -65.264755 -24.177333 65.266803 -24.178555 , -65.267196 -24.178729 -65.265636 -24.177254 , -65.265027 -24.177719 65.266073 -24.177476 , -65.264982 -24.177112 -65.265325 -24.177864 , -65.266338 -24.177654 65.267101 -24.178073 , -65.267095 -24.178926 -65.266167 -24.178547 , -65.266057 -24.178647 -65.264894 -24.177513



*[Firma manuscrita]*



H. Cámara de Diputados de la Nación

Presidencia  
1919 y 3240-D-18  
OD 215  
296

Río Grande	Jujuy	Dr. Manuel Belgrano	San Salvador De Jujuy	-65.295974 -24.181502, -65.296089 -24.181723 -65.295424 -24.182001, -65.291892 -24.183562 -65.293124 -24.182990, 65.292429 -24.183297 -65.290740 -24.184292, -65.287384 -24.186646 -65.287384 -24.186646, 24.186646 -65.289787 -24.184942, 65.294537 -24.182110 -65.291586 -24.183473, -65.291975 -24.183223 -65.293892 -24.182390 -65.292638 -24.182933, 65.288835 -24.185368 -65.290141 -24.184368
Avenida Wollmann Barrio Los Celbos	Jujuy	Ledesma	Libertador General San Martín	-64.784097 -23.811956, -64.780643 -23.806689 -64.781801 -23.809454, -64.782772 -23.811155 -64.782404 -23.810681, 64.785033 -23.812741 -64.785033 -23.812741, -64.784825 -23.812974 -64.780497 -23.806587, -64.782005 -23.810210 64.781320 -23.809081, -64.780532 -23.807412 -64.780153 -23.805684, -64.779917
Cinco de Agosto	Jujuy	Dr. Manuel Belgrano	San Salvador De Jujuy	-65.293644 -24.163430, -65.293869 -24.162947 -65.293660 -24.163894, -65.294411 -24.164083 -65.294028 -24.164141, 65.294221 -24.163564 -65.293528 -24.163257, -65.293975 -24.163932 -65.293869 -24.162947 -65.292800 -24.162617, 65.293334 -24.162347 -65.293420 -24.163149
El Milagro	Jujuy	Dr. Manuel Belgrano	San Salvador De Jujuy	-65.250467 -24.250253, -65.251566 -24.250879 -65.250487 -24.250871, -65.250550 -24.249873 -65.251574 -24.249887, 65.251309 -24.178540 -65.327960 -24.178361, -65.327112 -24.178741 -65.331355 -24.178326 -65.326510 -24.178494, 65.330921 -24.178491 -65.330350 -24.178415, -65.328403 -24.178689 -65.327649 -24.178683 -65.326640 -24.178815, 65.328370 -24.178599 -65.330648 -24.178451, -65.327144 -24.178845 -65.330046 -24.178178 -65.327991 -24.178445, 65.331355 -24.178326 -65.330799 -24.178158, 65.330662 -24.178514 -65.330574
Las Tipas	Jujuy	Dr. Manuel Belgrano	San Salvador De Jujuy	-65.223037 -24.278353, -65.223067 -24.278504 -65.224382 -24.277308, -65.224445 -24.277314 -65.223285 -24.278012, 65.221722 -24.278861 -65.222589 -24.277668, -65.224520 -24.277749 -65.221475 -24.277915 -65.223327 -24.278284
Isla de Villa San Martín	Jujuy	Dr. Manuel Belgrano	San Salvador De Jujuy	-65.315464 -24.176725, -65.315499 -24.176327 -65.315488 -24.176900, -65.316429 -24.176844 -65.314584 -24.176402, 65.316402 -24.176243 -65.317071 -24.176179, -65.315485 -24.177007 -65.314134 -24.177043 -65.316837 -24.177598, 65.316612 -24.177445 -65.315756 -24.177110, -65.315869 -24.176712 -65.317172 -24.177640 -65.314694 -24.176877, 65.317071 -24.176179 -65.314293 -24.177017, -65.313018 -24.176431 -65.313646 -24.176421 -65.313791 -24.177027, 65.313670 -24.177041 -65.313461 -24.177100, -65.314539 -24.176975 -65.314348 -24.177001 -65.314912 -24.176815, 65.314855 -24.176884 -65.316111 -24.177240, 65.316184 -24.176282 -65.316230
Veinticinco de Mayo	Jujuy	San Pedro	San Pedro De Jujuy	-64.883933 -24.233296, -64.885876 -24.235418 -64.886181 -24.233241, -64.885195 -24.232203 -64.885505 -24.233785, 64.886391 -24.235005 -64.886031 -24.234626, -64.885876 -24.235418 -64.886193 -24.234506
Los Molinos Sector 2	Jujuy	Dr. Manuel Belgrano	San Pablo De Reyes	-65.361970 -24.167624, -65.373966 -24.162927 -65.374587 -24.162744, -65.370506 -24.164573 -65.370691 -24.164446, 65.369015 -24.165050 -65.363163 -24.166667, -65.374759 -24.162999 -65.360588 -24.168212 -65.372856 -24.163333, 65.370805 -24.164031 -65.370723 -24.164072, -65.373887 -24.163313 -65.364568 -24.166161 -65.366230 -24.165929, 65.363330 -24.166840 -65.365670 -24.165787, -65.360586 -24.168212 -65.361670 -24.167370 -65.361757 -24.167508, 65.368539 -24.165146 -65.361039 -24.168261, -65.368064 -24.164974 -65.360800 -24.168347 -65.360938 -24.167928



*[Firma manuscrita]*



H. Cámara de Diputados de la Nación

Presidencia  
1919 y 3240-D-18  
OD 215  
297

Obrero	Jujuy	Dr. Manuel Belgrano	San Salvador De Jujuy	-65.285760 -24.171232, -65.285404 -24.168758 -65.287562 -24.170704, -65.287341 -24.168548 -65.281910 -24.165750, 65.283289 -24.166506 -65.284409 -24.167315, -65.285237 -24.169413 -65.284350 -24.169314, -65.284731 -24.167975 65.287270 -24.170421, -65.287638 -24.170272 -65.287462 -24.169411, -65.287341 -24.168548 -65.284533 -24.168464, 65.284207 -24.168857 -65.285180 -24.170216, -65.282509 -24.165333 -65.284713 -24.168765, -65.283679 -24.167124 65.282606 -24.167140, -65.282609 -24.171280
Loteo Barcena Sur	Jujuy	Dr. Manuel Belgrano	San Salvador De Jujuy	-65.264407 -24.202567, -65.263054 -24.204067 -65.261379 -24.205674, -65.261346 -24.205661 -65.260726 -24.204978, 65.261346 -24.205661 -65.263613 -24.201859, -65.265517 -24.199628 -65.261470 -24.204105, -65.264392 -24.200736 65.264197 -24.202343, -65.264810 -24.200218 -65.265266 -24.201366, -65.266145 -24.200167 -65.265075 -24.201130, 65.261139 -24.205387 -65.262530 -24.203233, -65.262973 -24.202620 -65.264555 -24.200904, -65.261125 -24.204607 65.262182 -24.203537, -65.261276 -24.204788
Las Tipas 2	Jujuy	Dr. Manuel Belgrano	San Salvador De Jujuy	-65.222860 -24.277529, -65.224413 -24.272223 -65.225209 -24.275007, -65.224413 -24.272223 -65.221852 -24.272860, 65.224284 -24.276762 -65.224394 -24.277272, -65.225593 -24.278501
Barrio Treintauno de Septiembre	Jujuy	El Carmen	Perico	-65.158869 -24.403454, -65.158869 -24.403454 -65.158559 -24.402235, -65.157680 -24.403715 -65.157358 -24.402476
Loteo Sola	Jujuy	El Carmen	Perico	-65.126485 -24.365622, -65.126557 -24.364925 -65.125808 -24.364742, -65.127586 -24.365969 -65.127521 -24.365712, 65.127043 -24.365104 -65.127441 -24.366375, -65.127158 -24.366378 -65.127110 -24.365262, -65.126777 -24.365363 65.127552 -24.366222, -65.126703 -24.365127 -65.127158 -24.366378, -65.126181 -24.366266 -65.126221 -24.366204, 65.126710 -24.366790 -65.126413 -24.364818, -64.261534 -31.420475 -64.261558 -31.422967, -64.263904 -31.426722 -64.261084 -31.425152, -64.263808 -31.420487 64.263904 -31.426722, -64.263887 -31.420563
Villa Unión.	Córdoba	Capital	Córdoba Capital	-64.193299 -31.499502, -64.193252 -31.498288 -64.195053 -31.498263, -64.195186 -31.499488 -64.193299 -31.499502
Cañada del Manantial Zona Sur	Córdoba	Capital	Córdoba Capital	-68.676759 -32.862615, -68.680100 -32.863428 -68.678128 -32.862893, -68.682203 -32.863817 -68.678201 -32.869963, 68.680432 -32.869334 -68.675363 -32.868760, -68.676838 -32.868530 -68.676727 -32.865623, -68.681402 -32.866790 68.680108 -32.864606, -68.682203 -32.863817 -68.683301 -32.867233, -68.678032 -32.864127 -68.674753 -32.868547, -68.674807 -32.865288
Grilli	Mendoza	Guaymallén	Guaymallén	-68.671930 -32.889218, -68.671635 -32.888016 -68.674733 -32.888827, -68.674495 -32.887583 -68.672520 -32.887856, -68.674733 -32.888827
Las Chipcás	Mendoza	Guaymallén	Puente De Hierro	-68.688659 -32.994919, -68.688751 -32.995124 -68.689012 -32.995411, -68.685556 -32.996078 -68.685556 -32.996078, 68.685857 -32.996506
Cuadro Estación	Mendoza	Maipú	Fray Luis Beltrán	-68.846805 -32.835263, -68.846277 -32.835010 -68.845567 -32.832756, -68.847421 -32.835149 -68.846635 -32.835097, 68.845450 -32.833304 -68.845015 -32.832850, -68.847421 -32.835149
Urbanizadora del Oeste 2	Mendoza	Las Heras	Las Heras	-68.813425 -32.840184, -68.812691 -32.840836 -68.813425 -32.840184, -68.813585 -32.840788 -68.812586 -32.840207
San Martín Fabrega	Mendoza	Las Heras	Las Heras	-68.836354 -32.836019, -68.836180 -32.837174 -68.835624 -32.835333, -68.835138 -32.835339 -68.836596 -32.837091, 68.836174 -32.836085 -68.835941 -32.837475, -68.835740 -32.835844 -68.836549 -32.836752, -68.836232 -32.837421 68.835585 -32.837252, -68.835138 -32.835339 -68.835902 -32.836220
Jardín de La Familia	Mendoza	Las Heras	Panquehua	



Handwritten signature and initials.



H. Cámara de Diputados de la Nación

Presidencia  
1919 y 3240-D-18  
OD 215  
298

Callejón González y San Martín	Mendoza	Las Heras	Las Heras	-68.824759 -32.799680 -68.825529 -32.800294 -68.823851 -32.800112 -68.825529 - 32.800294 -68.824827 -32.799510 - 68.823965 -32.799795 -68.824783 -32.799210 -68.825204 -32.799113 -68.825571 - 32.800271 -68.824170 -32.800514
Todos Unidos	Mendoza	Las Heras	Las Heras	-68.827752 -32.823960 -68.825635 -32.823964 -68.827752 -32.823960 -68.827312 - 32.822405 -68.827890 -32.824708 68.824406 -32.824497 -68.825538 -32.822395 -68.824449 -32.823926
Sin Nombre	Mendoza	Las Heras	El Borbollón	-68.776845 -32.806916 -68.776113 -32.805316 -68.776877 -32.806928 -68.767976 - 32.801732 -68.775556 -32.805923 68.777184 -32.805591 -68.780108 -32.807739 -68.780108 -32.807739 -68.768764 - 32.800912 -68.776109 -32.807679
Portal del Algarrobal	Mendoza	Las Heras	Las Heras	-68.770804 -32.837475 -68.770681 -32.837287 -68.768182 -32.837117 -68.771912 - 32.837570 -68.772051 -32.838634 68.767432 -32.836013 -68.767853 -32.836747 -68.773938 -32.833944 -68.775193 - 32.838166 -68.774840 -32.838474 - 68.775247 -32.838362 -68.771940 -32.837883 -68.768182 -32.837117 -68.773809 32.838313 -68.773813 -32.838427
Aconcagua	Mendoza	Godoy Cruz	Sarmiento	-68.875322 -32.925792 -68.873472 -32.925444 -68.873002 -32.925605 -68.875214 - 32.926032 -68.873084 -32.925369 - 68.875214 -32.926032 -68.873422 -32.925435 -68.914931 -32.892350 -68.913299 -32.892524 -68.913848 -32.895639 -68.913615 - 32.895637 -68.913615 -32.895637 - 68.913022 -32.891768
El Triángulo	Mendoza	Capital	Mendoza	-68.696926 -32.844241 -68.697152 -32.843943 -68.697204 -32.843940 -68.695460 - 32.843602 -68.695501 -32.844104 68.695971 -32.844099 -68.694391 -32.842966 -68.695428 -32.843093 -68.695655 - 32.846313 -68.697204 -32.843940 - 68.699271 -32.846336
Sin Nombre	Mendoza	Maipú	Fray Luis Beltrán	-68.664585 -33.020118 -68.665491 -33.020146 -68.665432 -33.020745 -68.664184 - 33.019638 -68.665432 -33.020745 68.663477 -33.020815 -68.664560 -33.019628 -68.664150 -33.020155 -68.663458 - 68.810506 -33.000205 -68.808647 -33.003264 -68.808129 -33.003046 -68.811202 - 33.000159 -68.811222 -32.998172 68.811390 -32.999813 -68.810755 -32.998915 -68.808129 -33.003046 -68.810260 - 32.999594 -68.811776 -32.998295 68.811452 -32.998424 -68.811833 -32.999280 -68.811264 -32.999450 -68.811653 - 32.998798 -68.811063 -32.998584
Cuadro Estación 1085	Mendoza	Luján de Cuyo	Rusell	-68.662740 -33.013935 -68.662008 -33.012983 -68.662762 -33.014049 -68.660881 - 33.011655 -68.661857 -33.014759 - 68.660923 -33.012817 -68.660220 -33.011952 -68.661970 -33.015003 -68.662978 - 33.014325 -68.663589 -33.015008 - 68.662367 -33.015529 -68.660729 -33.012886 -68.661970 -33.015003 -68.661832
Barrio Las Palmeras	Mendoza	Maipú	Fray Luis Beltrán	-68.661947 -32.868540 -68.681579 -32.868443 -68.682683 -32.869657 -68.682032 - 32.867004 -68.681921 -32.870007 - 68.683446 -32.869913 -68.682985 -32.870077 -68.684167 -32.870058 -68.683292 - 32.867206 -68.683681 -32.870311 - 68.684167 -32.870058 -68.681562 -32.869837 -68.656133 -32.873372 -68.656325 -32.873709 -68.656359 -32.873289 -68.656988 - 32.869869 -68.658752 -32.872885 68.656325 -32.873709 -68.654826 -32.870881
San Miguel	Mendoza	Guaymallén	Guaymallén	-68.559961 -33.071493 -68.558477 -33.069932 -68.559976 -33.069058 -68.561390 - 33.070467 -68.559961 -33.071493
Las Chacras	Mendoza	Guaymallén	Puente De Hierro	-68.558412 -33.060129 -68.557796 -33.059004 -68.557506 -33.059173 -68.558125 - 33.060251 -68.558412 -33.060129
Che Guevara	Mendoza	San Martín	Palmira	-68.583349 -32.726881 -68.585091 -32.726872 -68.583116 -32.723912 -68.579169 - 32.722568 -68.581225 -32.722035 68.581085 -32.723872 -68.581120 -32.721865 -68.582063 -32.724962 -68.579532 - 32.723204 -68.581120 -32.721865
Callejón Tomé	Mendoza	San Martín	Palmira	
Belgrano	Mendoza	Lavalle	Villa Tulumaya	



+ EY

+



H. Cámara de Diputados de la Nación

Presidencia  
1919 y 3240-D-18  
OD 215  
299

Sin Nombre	Mendoza	Lavalle	Villa Tulumaya	-68.571195 -32.726228 -68.569198 -32.724998 -68.571072 -32.724511 -68.569444 32.726978 -68.571195 -32.726228
Sin Nombre	Mendoza	Malpú	Fray Luis Beltrán	-68.626126 -33.015112 -68.626398 -33.015022 -68.625346 -33.016177 -68.625173 33.015824 -68.627376 -33.015402 68.627199 -33.015487 -68.625978 -33.014881 -68.624957 -33.014966 -68.625379 33.015728 -68.627376 -33.015402
Calle Barrera	Mendoza	San Martín	San Martín	-68.468354 -33.034784 -68.463546 -33.041492 -68.463685 -33.041640 -68.465382 33.037487 -68.464104 -33.039675 68.463515 -33.040632 -68.464782 -33.038656 -68.463084 -33.040983 -68.463910 33.041491 -68.465208 -33.039077 68.468527 -33.034710 -68.468746 -33.036316 -68.469374 -33.033834 -68.464977 33.038972 -68.470595 -33.032101 68.469847 -33.033353 -68.466383 -33.036807 -68.465290 -33.038454 -68.464106 33.041218 -68.469344 -33.033322 68.468405 -33.034823 -68.465073 -33.039487 -68.466341 -33.035902 -68.468439 33.034365 -68.466036 -33.036409 68.467549 -33.035427 -68.469966 -33.033225 -68.470452 -33.032711 -68.469203 33.034022 -68.467661 -33.035338 68.467761 -33.035293 -68.470193 -33.032552 -68.466694 -33.036139 -68.464575 33.040790 -68.467107 -33.035776 68.466523 -33.035864 -68.468485 -33.035949 -68.463350 -33.040608 -68.463400 33.041336 -68.471104 -33.032014 68.470575 -33.032156 -68.470920 -33.031841 -68.464958 -33.038279 -68.470829
Los Cerros	Mendoza	Luján de Cuyo	Luján De Cuyo	-68.908606 -32.993420 -68.908498 -32.993632 -68.908610 -32.993291 -68.908575 32.993159 -68.908345 -32.992951 68.908267 -32.992792 -68.907647 -32.992842 -68.907818 -32.992591 -68.907961 32.992522 -68.907553 -32.992842 68.907672 -32.993488 -68.908234 -32.993725 -68.907755 -32.993735 -68.907675 32.993704 -68.908544 -32.993234 68.908273 -32.993852 -68.907673 -32.993549 -68.907517 -32.993424 -68.908105 32.992512 -68.907489 -32.993029 68.907504 -32.993324 -68.907626 -32.993426 -68.907701 -32.993727 -68.908105
Virgen de Guadalupe	Mendoza	Luján de Cuyo	Luján De Cuyo	-68.908577 -32.999328 -68.911251 -33.001723 -68.911543 -33.001713 -68.908350 32.999575 -68.908577 -32.999328
Moreno	Mendoza	Malpú	Rodeo Del Medio	-68.647761 -32.953965 -68.647878 -32.955096 -68.647878 -32.955096 -68.647381 32.954337 -68.647274 -32.954259 68.647774 -32.954957 -68.647842 -32.954920 -68.649106 -32.953216 -68.649710 32.953996 -68.648567 -32.954697
Barrio Belgrano	Mendoza	Malpú	Rodeo Del Medio	-68.645742 -32.951174 -68.645230 -32.950371 -68.644547 -32.950645 -68.645164 32.951509 -68.645230 -32.950371
Sin Nombre	Mendoza	Malpú	San Roque	-68.595065 -33.039951 -68.591717 -33.035595 -68.592443 -33.039137 -68.593629 33.035061 -68.593837 -33.035774 68.592842 -33.040590 -68.593786 -33.035809 -68.595065 -33.039951
Sin Nombre	Mendoza	Malpú	San Roque	-68.589785 -33.034118 -68.589785 -33.034118 -68.590939 -33.032808 -68.589526 33.033764 -68.591137 -33.033266
Collina	Mendoza	Capital	Mendoza	-68.907136 -32.891934 -68.906244 -32.892648 -68.906431 -32.891317 -68.907536 32.893536 -68.906772 -32.892817 68.906743 -32.892998 -68.906321 -32.891856 -68.908509 -32.892212 -68.907040 32.891386 -68.908176 -32.893003 68.907078 -32.893812 -68.908509 -32.892212
San Agustín	Mendoza	Capital	Mendoza	-68.899309 -32.886329 -68.900296 -32.883907 -68.899447 -32.886385 -68.899341 32.885947 -68.899328 -32.883773 68.900609 -32.884185 -68.900733 -32.884156 -68.900769 -32.883923 -68.899622 32.883788 -68.900769 -32.883923



+ E S  
+



H. Cámara de Diputados de la Nación


Presidencia

1919 y 3240-D-18

OD 215

300

Cuadro de La Estación	Mendoza	Tunuyán	Tunuyán	-69.030926 -33.570357 -69.031136 -33.573304 -69.030018 -33.570437 -69.030926 33.570357 -69.030217 -33.573356 69.029278 -33.573285 -69.029073 -33.570409 -69.030541 -33.573384
Luz del Futuro	Mendoza	Tunuyán	Tunuyán	-69.031141 -33.584506 -69.030996 -33.582724 -69.030095 -33.582779 -69.030228 33.584577 -69.031035 -33.583451 69.031035 -33.583461
Barrio del Parque	Mendoza	General Alvear	General Alvear	-67.710200 -34.989639 -67.709375 -34.988731 -67.709655 -34.989209 -67.710740 34.989245 -67.709525 -34.987082 67.710201 -34.989497 -67.708816 -34.987294 -67.710098 -34.989674 -67.710098
Flores	Mendoza	Malpú	San Roque	-68.570179 -33.040052 -68.569740 -33.038964 -68.569383 -33.040125 -68.571313 33.040952 -68.569872 -33.040731 68.570288 -33.040165 -68.570264 -33.041545 -68.570070 -33.041229 -68.569547 33.040416 -68.570629 -33.040877 68.570301 -33.040513 -68.571313 -33.040952 -68.569505 -33.039104 -68.569699
Belgrano	Mendoza	Las Heras	Las Heras	-68.816926 -32.827264 -68.817003 -32.828341 -68.818206 -32.827241 -68.818269 32.828367 -68.817003 -32.828341
Jorge Newbery 2	Mendoza	Las Heras	Las Heras	-68.809721 -32.825378 -68.810997 -32.824492 -68.810226 -32.824991 -68.810419 32.824905 -68.808716 -32.825363 68.809831 -32.824477 -68.808688 -32.825322 -68.809721 -32.825378
Prolongación Carril Norte	Mendoza	San Martín	San Martín	-68.472031 -33.056642 -68.472219 -33.056979 -68.472852 -33.056010 -68.474603 33.053447 -68.473709 -33.054800 68.474086 -33.054275 -68.474191 -33.053555 -68.472219 -33.056979 -68.474317 33.053248 -68.471920 -33.056796 68.472571 -33.055884 -68.474116 -33.053468
Nueva Esperanza	Mendoza	Las Heras	Panquehua	-68.820388 -32.827459 -68.820388 -32.827459 -68.821552 -32.828432 -68.820437 32.828447 -68.821507 -32.827478
Calle Dorrego	Mendoza	Las Heras	Panquehua	-68.815104 -32.833457 -68.814863 -32.832416 -68.814489 -32.832383 -68.815104 32.833457 -68.814578 -32.832353 68.814080 -32.833366 -68.814879 -32.833523 -68.814016 -32.832404 -68.814623 32.832425 -68.814879 -32.833492
El Eden	Mendoza	Capital	Mendoza	-68.900603 -32.890939 -68.901021 -32.889472 -68.900766 -32.890230 -68.901090 32.890236 -68.901116 -32.888952 68.900046 -32.890059 -68.901019 -32.889292 -68.900512 -32.887841 -68.901281 32.887978 -68.900353 -32.890122 68.900255 -32.890892 -68.901201 -32.889588 -68.900255 -32.890892 -68.900015 32.890138 -68.900332 -32.890202 68.889855 -32.889826
Anexo Los Consorcios	Mendoza	Capital	Mendoza	-68.900455 -32.892445 -68.899449 -32.893136 -68.899919 -32.892266 -68.899587 32.892223 -68.900376 -32.892801 68.900401 -32.893275 -68.900406 -32.893138 -68.900299 -32.893122 -68.899993 32.892369 -68.900376 -32.892801
Loteo Santilli	Mendoza	Las Heras	Panquehua	-68.835418 -32.832306 -68.835424 -32.831847 -68.835455 -32.832975 -68.835453 32.832306 -68.835455 -32.832975 68.834907 -32.831788 -68.835247 -32.831815 -68.835184 -32.832851
Pasaje Tres de Febrero	Mendoza	Las Heras	Las Heras	-68.830969 -32.840332 -68.831088 -32.839677 -68.830968 -32.839672 -68.831071 32.840806 -68.831076 -32.840335 68.830821 -32.839527 -68.831088 -32.839677 -68.830810 -32.840804 -68.831012



Handwritten signature and scribbles.



H. Cámara de Diputados de la Nación

Presidencia

1919 y 3240-D-18

OD 215

301

Santo Tomás de Aquino	Mendoza	Las Heras	El Borbollón	-68.768405 -32.814844, -68.768477 -32.814229 -68.766521 -32.813617, -68.768804 -32.811541 -68.772237 -32.813786, 68.768405 -32.814844, -68.768658 -32.814325 -68.768787 -32.812655, -68.766726 -32.813562 -68.768830 -32.813689, 68.776351 -32.812790, -68.767062 -32.813577 -68.778375 -32.810781, -68.776102 -32.812812 -68.776999 -32.812275, 68.769786 -32.808664, -68.771381 -32.813860 -68.772200 -32.810587, -68.771563 -32.808686 -68.770230 -32.808950, 68.771293 -32.813984, -68.775980 -32.810035 -68.770166 -32.811047, -68.776323 -32.812540 -68.774176 -32.810326
Democracia	Mendoza	Las Heras	El Plumerillo	-68.803574 -32.855217, -68.803961 -32.856381 -68.803707 -32.856307, -68.804072 -32.854281 -68.804777 -32.856904, 68.803787 -32.855907, -68.802369 -32.853149 -68.802416 -32.853603, -68.802450 -32.854331 -68.804769 -32.856030, 68.804961 -32.856911, -68.804317 -32.855032 -68.803885 -32.854192, -68.804164 -32.854631 -68.804185 -32.855973, 68.804295 -32.854667, -68.804327 -32.854923 -68.803789 -32.853849, -68.803392 -32.853849 -68.803452 -32.854211, 68.802111 -32.856076, -68.802074 -32.855416 -68.803574 -32.855217, -68.802315 -32.856209 -68.802027 -32.855428, 68.803963 -32.855166, -68.804940 -32.856701
Doce de Agosto	Mendoza	Las Heras	Las Heras	-68.782487 -32.843149, -68.782599 -32.843370 -68.783091 -32.844857, -68.782828 -32.844004 -68.780199 -32.843397, 68.781886 -32.842565, -68.780183 -32.842531 -68.782540 -32.843099, -68.780183 -32.842531 -68.781871 -32.843467, 68.782877 -32.843668, -68.782358 -32.843849 -68.781567 -32.842554, -68.782066 -32.843739 -68.781554 -32.842625, 68.782994 -32.844867, -68.782999 -32.844263 -68.783191 -32.845221, -68.782693
Solares del Algarrobal	Mendoza	Las Heras	Las Heras	-68.783071 -32.846164, -68.784773 -32.845404 -68.784643 -32.845397, -68.782872 -32.845285 -68.784919 -32.846053, 68.784503 -32.844718, -68.785066 -32.846697 -68.784386 -32.846511, -68.784466 -32.846751 -68.785002 -32.846431, 68.783904 -32.845347, -68.783737 -32.846488 -68.783071 -32.846164, -68.784559 -32.844797 -68.783688 -32.846198
Vitori	Mendoza	Las Heras	Las Heras	-68.772179 -32.830042, -68.772921 -32.830904 -68.771668 -32.830053, -68.772575 -32.830387 -68.772812 -32.830695, 68.770792 -32.830189, -68.772778 -32.830514 -68.772855 -32.830796, -68.771353 -32.831358 -68.772921 -32.830904
Los Cerrillos	Mendoza	Godoy Cruz	San Vicente	-68.885168 -32.906516, -68.885654 -32.906749 -68.884929 -32.907065, -68.887124 -32.908299 -68.883865 -32.906620, 68.887760 -32.906233, -68.882661 -32.906693 -68.885387 -32.906447, -68.882661 -32.906693 -68.885982 -32.906276, 68.883445 -32.907972, -68.884400 -32.906673 -68.886576 -32.906229, -68.887218 -32.906752 -68.884219 -32.906488, 68.882634 -32.908021, -68.885344 -32.906482 -68.887378 -32.907897, -68.885240 -32.906511 -68.887628 -32.906400
El Triángulo	Mendoza	Godoy Cruz	San Vicente	-68.882860 -32.913904, -68.883253 -32.913279 -68.882957 -32.913182, -68.887224 -32.913894 -68.883723 -32.913809, 68.883318 -32.913885, -68.882713 -32.913138 -68.883517 -32.913347, -68.883034 -32.913895 -68.883224 -32.913894, 68.884110 -32.913669, -68.882597 -32.913870 -68.884275 -32.912330, -68.884557 -32.913121 -68.884557 -32.913121, -68.884559 -32.912419 -68.884781 -32.912565, 68.884104 -32.912469, -68.884777 -32.912779 -68.883846 -32.913478, -68.884167



x 24

x



H. Cámara de Diputados de la Nación

Presidencia

1919 y 3240-D-18

OD 215

302

Razquin	Mendoza	Godoy Cruz	San Vicente	-68.880825 -32.909159 -68.881511 -32.910111 -68.884529 -32.909805 -68.881201 32.909994 -68.883336 -32.908002 68.882890 -32.908794 -68.884193 -32.908629 -68.885666 -32.909080 -68.881676 32.908327 -68.881132 -32.908649 68.881919 -32.910443 -68.884197 -32.908992 -68.883393 -32.908245 -68.882604 32.908110 -68.882861 -32.908498 68.880759 -32.908997 -68.880844 -32.909651 -68.884953 -32.908826 -68.882295 32.910694 -68.881046 -32.909886 68.883393 -32.908245 -68.882520 -32.909371 -68.882581 -32.908175 -68.882712
Campo Papa	Mendoza	Godoy Cruz	Sarmiento	-68.877716 -32.933310 -68.875927 -32.932653 -68.876084 -32.932398 -68.876033 32.932576 -68.876409 -32.932148 68.875953 -32.932868 -68.876848 -32.932439 -68.876675 -32.932415 -68.876017 32.932936 -68.875717 -32.932779 68.876503 -32.932294 -68.876634 -32.932296 -68.875803 -32.932671 -68.877961 32.932462 -68.877683 -32.932131 68.877985 -32.932176 -68.877580 -32.932335 -68.877904 -32.932637 -68.876233 32.932488 -68.876518 -32.932189 -68.877216 -32.932310 -68.877023 -32.932410
El Plumerillo 3340	Mendoza	Godoy Cruz	Sarmiento	-68.875421 -32.925570 -68.875374 -32.926324 -68.875303 -32.925859 -68.875644 32.926449 -68.875636 -32.926150 68.875529 -32.926296 -68.875965 -32.926407 -68.875644 -32.926449 -68.875135 32.926082 -68.874711 -32.926193 68.875494 -32.926635 -68.875455 -32.926641 -68.875463 -32.926202 -68.876078 32.926280 -68.875100 -32.926422 68.875605 -32.925670 -68.875571 -32.925951
Sector 12. Campo Papa	Mendoza	Godoy Cruz	Godoy Cruz	-68.879790 -32.928003 -68.879244 -32.928699 -68.878252 -32.927452 -68.878469 32.927356 -68.878707 -32.927477 68.879647 -32.927809 -68.879056 -32.927550 -68.879408 -32.927696 -68.877881 32.927363 -68.878420 -32.928480 68.877960 -32.927337 -68.878016 -32.928247 -68.877787 -32.927434 -68.878026 32.928176 -68.877482 -32.927676 68.878150 -32.927386 -68.879417 -32.928689 -68.878785 -32.928662 -68.879790 32.928003 -68.878067 -32.928309 68.878230 -32.928234 -68.877217 -32.927439
Olivares	Mendoza	Capital	Mendoza	-68.876940 -32.874897 -68.875434 -32.874850 -68.873647 -32.874629 -68.878015 32.874728 -68.875541 -32.874972 68.875525 -32.875178 -68.875033 -32.877046 -68.871091 -32.873318 -68.873030 32.873939 -68.875122 -32.875536 68.875747 -32.873553 -68.876594 -32.873607 -68.874045 -32.876559 -68.875542 32.874487 -68.875458 -32.874833 68.874271 -32.876931 -68.875227 -32.876504
Barrio Flores	Mendoza	Capital	Mendoza	-68.873934 -32.880779 -68.875040 -32.877067 -68.874678 -32.880995 -68.874385 32.880928 -68.875399 -32.878872 68.875117 -32.877923 -68.875370 -32.878491 -68.875500 -32.878920 -68.874372 32.880796 -68.875117 -32.877923 68.874530 -32.876911 -68.874527 -32.877000
3 Estrellas	Mendoza	Godoy Cruz	Las Tortugas	-68.842327 -32.959097 -68.841811 -32.958109 -68.841390 -32.958130 -68.841906 32.959145 -68.841906 -32.959145



Handwritten signature and scribbles.





H. Cámara de Diputados de la Nación

Presidencia

1919 y 3240-D-18

OD 215

303

Piedras Blancas	Mendoza	Godoy Cruz	Sarmiento	-68.879428 -32.942076 -68.884458 -32.945809 -68.886061 -32.943855 -68.877694 32.947440 -68.876255 -32.947503 68.879779 -32.943210 -68.878436 -32.947041 -68.879727 -32.946289 -68.879116 32.947657 -68.879162 -32.945753 68.877876 -32.944169 -68.877838 -32.940080 -68.883876 -32.943990 -68.880243 32.942621 -68.878472 -32.944332 68.880588 -32.944140 -68.882278 -32.945124 -68.878027 -32.944458 -68.885946 32.944322 -68.883378 -32.944631 68.879065 -32.944132 -68.882128 -32.944938 -68.878521 -32.945143 -68.885958 32.944319 -68.878340 -32.947839 68.878025 -32.948158 -68.883266 -32.944902 -68.880178 -32.940962 -68.882504 32.943387 -68.879106 -32.943826 68.881404 -32.944903 -68.876255 -32.947503 -68.886462 -32.943875 -68.877827 32.946915 -68.880355 -32.946504 68.886731 -32.944627 -68.881206 -32.942762 -68.880464 -32.942380 -68.879640 32.941902 -68.881646 -32.943144 68.881788 -32.944850 -68.885486 -32.945621 -68.880826 -32.944485 -68.884624
Campo Papa 2	Mendoza	Godoy Cruz	Sarmiento	-68.867180 -32.925737 -68.868849 -32.925754 -68.867554 -32.926845 -68.867588 32.927570 -68.867336 -32.925381 68.868103 -32.927269 -68.868037 -32.927905 -68.867166 -32.926618 -68.867670 32.926987 -68.868037 -32.927905 68.867657 -32.927940 -68.867724 -32.927078 -68.867840 -32.927960 -68.868368
Aeroclub	Mendoza	Luján de Cuyo	Luján De Cuyo	-68.874887 -32.966222 -68.872511 -32.964443 -68.871395 -32.963860 -68.872067 32.963699 -68.873210 -32.963552 68.875811 -32.966874 -68.874260 -32.965587 -68.876701 -32.966450 -68.876242 32.965737 -68.873746 -32.965067
Juan XXIII	Mendoza	Luján de Cuyo	Luján De Cuyo	-68.880227 -33.045182 -68.877857 -33.043879 -68.876754 -33.045249 -68.877107 33.044325 -68.877218 -33.044015 68.880083 -33.044674 -68.880227 -33.045182 -68.879962 -33.044464 -68.880302 33.045286
Barrio San Cayetano	Mendoza	Luján de Cuyo	Luján De Cuyo	-68.871112 -33.044160 -68.873406 -33.044544 -68.870067 -33.042479 -68.872502 33.042494 -68.869482 -33.042915 68.869455 -33.042396 -68.871603 -33.042551 -68.872503 -33.044401 -68.873238 33.043546 -68.872918 -33.042426 68.871090 -33.044407 -68.871687 -33.044338 -68.871069 -33.044217 -68.871168 33.042934 -68.873405 -33.044012 68.873406 -33.044544
Balcarce	Mendoza	Luján de Cuyo	Luján De Cuyo	-68.872959 -33.040371 -68.874063 -33.041113 -68.874063 -33.041113 -68.873794 33.041100 -68.872187 -33.040732 68.872545 -33.040873 -68.873433 -33.040399 -68.872848 -33.040972 -68.874284 33.040997 -68.872811 -33.040943 68.874065 -33.040787 -68.873444 -33.041007 -68.872103 -33.040603 -68.872219
Costa Canal	Mendoza	Luján de Cuyo	Luján De Cuyo	-68.870337 -33.039665 -68.869591 -33.040060 -68.871851 -33.039568 -68.869221 33.040038 -68.869086 -33.040127 68.870215 -33.039701 -68.871194 -33.039768 -68.872146 -33.039894 -68.872007 33.039854 -68.869528 -33.039917 68.869149 -33.040271 -68.869747 -33.039847 -68.869822 -33.039816 -68.869921 33.039948 -68.872043 -33.039645 68.870773 -33.039568 -68.870664 -33.039793 -68.871685 -33.038647 -68.872146
Sin Nombre	Mendoza	Luján de Cuyo	Luján De Cuyo	-68.881610 -33.020833 -68.880166 -33.019726 -68.882655 -33.021501 -68.882142 33.021655 -68.880529 -33.020009 68.882655 -33.021501 -68.882230 -33.021620 -68.882665 -33.021917 -68.882498 33.021757 -68.880355 -33.019940 68.882962 -33.021793 -68.880832 -33.020814



Handwritten signature and initials.



H. Cámara de Diputados de la Nación

Presidencia  
1919 y 3240-D-18  
OD 215  
304

Sin Nombre	Mendoza	Luján de Cuyo	Luján De Cuyo	-68.877672 -33.021718, -68.878301 -33.021624 -68.877971 -33.020683, -68.878049 33.020712, -68.878396 -33.021582 68.877899 -33.020614, -68.878301 -33.021624 -68.877447 -33.020472, -68.877214 33.020705, -68.877615 -33.020497
Sin Nombre	Mendoza	Luján de Cuyo	Luján De Cuyo	-68.877666 -33.020163, -68.877552 -33.019779 -68.879320 -33.019914, -68.877552 33.019779, -68.878857 -33.019462
Los Aromos	Mendoza	Luján de Cuyo	Luján De Cuyo	-68.876431 -33.017272, -68.878288 -33.018081 -68.877509 -33.017480, -68.877235 33.017630, -68.876700 -33.017186 68.878030 -33.017734, -68.877899 -33.018301 -68.877619 -33.017425, -68.876700 33.017903, -68.877288 -33.017601 68.877152 -33.017643, -68.877899 -33.018301
Diamante	Mendoza	Luján de Cuyo	Luján De Cuyo	-68.876946 -33.016196, -68.875747 -33.015906 -68.873724 -33.013978, -68.876946 33.016196, -68.875455 -33.015403 68.874693 -33.014725, -68.872885 -33.013135 -68.872858 -33.013177, -68.873036 33.013299, -68.872677 -33.013061 68.872099 -33.012636, -68.872920 -33.013427 -68.874415 -33.014408, -68.871915 33.012771, -68.874887 -33.014293 68.875654 -33.014928, -68.873061 -33.012996 -68.875167 -33.015108, -68.876137 33.016468, -68.872524 -33.013200
Parque Costero	Mendoza	Luján de Cuyo	Luján De Cuyo	-68.887509 -33.044245, -68.886656 -33.044768 -68.886283 -33.045159, -68.886511 33.042147, -68.886613 -33.044753 68.886245 -33.044773, -68.886414 -33.045116 -68.887568 -33.042183, -68.886625 33.044974, -68.887517 -33.044760 68.886283 -33.045159, -68.887699 -33.044231
Barrio San Jorge	Mendoza	Guaymallén	Guaymallén	-68.798878 -32.874950, -68.798942 -32.875494 -68.798878 -32.874950, -68.799696 32.875387, -68.799320 -32.874762
Urundel Bajo	Mendoza	Godoy Cruz	Godoy Cruz	-68.863876 -32.943241, -68.864501 -32.943963 -68.864941 -32.942348, -68.863068 32.942623, -68.863523 -32.943514 68.863294 -32.942128, -68.865176 -32.944124 -68.863655 -32.943218, -68.863068 32.942623, -68.865408 -32.942873
Sin Nombre	Mendoza	Godoy Cruz	Godoy Cruz	-68.863109 -32.938792, -68.862690 -32.939796 -68.863089 -32.939809, -68.863109 32.938792, -68.862946 -32.938708 68.862673 -32.939859, -68.862841 -32.940034 -68.862551 -32.940601, -68.863033 32.938744, -68.862691 -32.939415 68.862943 -32.940272, -68.862855 -32.940604 -68.863077 -32.940278, -68.863050 32.940421, -68.862629 -32.939848 68.862882 -32.940522
Sin Nombre	Mendoza	Guaymallén	Buena Nueva	-68.758455 -32.896491, -68.758780 -32.896854 -68.758726 -32.896583, -68.755679 32.897187, -68.758588 -32.896463 68.758479 -32.896644, -68.755885 -32.897481 -68.758626 -32.896588, -68.758780
Callejón Osaderuck	Mendoza	Guaymallén	Buena Nueva	-68.751555 -32.890152, -68.750563 -32.889924 -68.752120 -32.891006, -68.751843 32.890075, -68.751425 -32.889755 68.752120 -32.891006, -68.750885 -32.891123
Sin Nombre	Mendoza	Guaymallén	Buena Nueva	-68.752924 -32.893990, -68.752753 -32.893349 -68.752924 -32.893990, -68.752058 32.893468, -68.752251 -32.894088
Sin Nombre	Mendoza	Guaymallén	Bermejo	-68.793394 -32.872361, -68.792575 -32.871664 -68.793080 -32.871825, -68.796099 32.872979, -68.795980 -32.872489 68.791919 -32.871748, -68.793575 -32.872725 -68.796099 -32.872979, -68.792342
Veintitres de Febrero	Mendoza	Las Heras	Las Heras	-68.867737 -32.851390, -68.869962 -32.852894 -68.870056 -32.850957, -68.868778 32.852830, -68.867389 -32.851341 68.867658 -32.852750, -68.869962 -32.852894 -68.867431 -32.850683
Nueva Generación 2	Mendoza	Las Heras	Las Heras	-68.867337 -32.852210, -68.867334 -32.851900 -68.867617 -32.851420, -68.867579 32.852224, -68.867579 -32.852224 68.867459 -32.851397, -68.867402 -32.851433



+ E S  
+



H. Cámara de Diputados de la Nación

Presidencia  
1919 y 3240-D-18  
OD 215  
305

Veinticinco de Marzo	Mendoza	Las Heras	Las Heras	-68.873837 -32.854152, -68.872379 -32.854174 -68.873713 -32.854272 -68.874459 32.852836 -68.874098 -32.854028 68.874263 -32.853545, -68.874148 -32.853323 -68.872252 -32.853940 -68.872841 32.853231 -68.873876 -32.853734 68.874516 -32.853179, -68.872379 -32.854174 -68.873538 -32.853123 -68.873605 32.852804 -68.873559 -32.852828
Colón	Mendoza	Guaymallén	Guaymallén	-68.801977 -32.878533, -68.802121 -32.878504 -68.802045 -32.878227 -68.801543 32.877227 -68.801543 -32.877227 68.801388 -32.877315 -68.801804 -32.878143
Manzana 7 Vieja	Mendoza	Guaymallén	Guaymallén	-68.798298 -32.878679, -68.798807 -32.879608 -68.799253 -32.880884 -68.799046 32.880939 -68.798772 -32.878607 68.799107 -32.879572, -68.798298 -32.878679 -68.798605 -32.879659
Espacio Verde Lihue	Mendoza	Guaymallén	Guaymallén	-68.795358 -32.880505, -68.795971 -32.879172 -68.795069 -32.879378 -68.796335 32.880338 -68.796335 -32.880338
Nueva Esperanza 2	Mendoza	Guaymallén	Guaymallén	-68.787492 -32.874384, -68.786073 -32.874102 -68.787351 -32.873929 -68.786228 32.874645 -68.787492 -32.874384
Buenos Vecinos	Mendoza	Luján de Cuyo	Luján De Cuyo	-68.898686 -32.994371, -68.897885 -32.993667 -68.898670 -32.994305 -68.899355 32.995198 -68.898749 -32.994223 68.899123 -32.992863, -68.898866 -32.994784 -68.899100 -32.994560 -68.899514 32.994865 -68.898405 -32.994581 68.898817 -32.994849, -68.899123 -32.992863 -68.900074 -32.994141 -68.900021 32.994224 -68.899420 -32.994493 68.899344 -32.994398
Valle Encantado	Mendoza	Luján de Cuyo	Luján De Cuyo	-68.883585 -32.977714, -68.883164 -32.977907 -68.883026 -32.976443 -68.883317 32.976993 -68.883026 -32.976443 68.882472 -32.975708, -68.883921 -32.979367 -68.883256 -32.978158 -68.883715 32.979522 -68.880540 -32.975917 68.883663 -32.978414 -68.883593 -32.978067
Chuquisaca	Mendoza	Guaymallén	Los Corralitos	-68.761602 -32.895297, -68.761274 -32.895849 -68.760595 -32.895892 -68.760873 32.896141 -68.761602 -32.895287 68.761358 -32.895954 -68.761845 -32.895649
Estación Buena Nueva	Mendoza	Guaymallén	Los Corralitos	-68.761096 -32.887099, -68.758995 -32.890177 -68.760996 -32.886481 -68.760717 32.888002 -68.758066 -32.890550 68.759825 -32.889510, -68.761440 -32.887219 -68.761096 -32.887099 -68.761017 32.887737 -68.760835 -32.888028 68.761391 -32.886692, -68.758381 -32.890564 -68.757926 -32.890524 -68.760161 32.888781 -68.760294 -32.888803 68.759493 -32.889786 -68.758805 -32.890426
Barrio Nueva Serut	Mendoza	Guaymallén	Guaymallén	-68.762504 -32.887089, -68.762062 -32.886832 -68.762504 -32.887089 -68.763428 32.885001 -68.763877 -32.885226 68.763740 -32.885444
Chavanne	Mendoza	Guaymallén	Jesús Nazareno	-68.774748 -32.933976, -68.773965 -32.933382 -68.774806 -32.933274 -68.774339 32.934118 -68.774339 -32.934118 68.774777 -32.934011, -68.775113 -32.933885 -68.774700 -32.933320 -68.774601
Catorce de Noviembre	Mendoza	Capital	Mendoza	-68.907136 -32.885596, -68.906649 -32.885441 -68.906445 -32.886355 -68.906148 32.886202 -68.906445 -32.886355 68.906808 -32.885471
Pedemonte Barrio Andino	Mendoza	Capital	Mendoza	-68.915854 -32.889144, -68.915899 -32.886736 -68.915863 -32.889125 -68.915431 32.889066 -68.916327 -32.886793 68.915863 -32.889125
Barrio Andino	Mendoza	Capital	Mendoza	-68.915004 -32.885763, -68.915316 -32.885780 -68.915797 -32.885828 -68.916211 32.885712 -68.915161 -32.885665 68.914835 -32.886459, -68.917296 -32.887888 -68.916987 -32.886205 -68.915004 32.885763 -68.916653 -32.885864 68.916603 -32.887399, -68.915463 -32.886068 -68.917581 -32.887684 -68.916330 32.886712 -68.916374 -32.886896 68.917451 -32.886879 -68.916915 -32.886108
Alto Ceferino	Mendoza	Capital	Mendoza	-68.907527 -32.885471, -68.908205 -32.884759 -68.906971 -32.885172 -68.907728 32.884353 -68.907527 -32.885471



+ 24

X



H. Cámara de Diputados de la Nación

Presidencia  
1819 y 3240-D-18  
OD 215  
306

Difunta Correa	Mendoza	Capital	Mendoza	-68.912271 -32.884386 , -68.912762 -32.884746 -68.914986 -32.885690 , -68.914986 32.885690 , -68.909004 -32.885447 68.907840 -32.885231 , -68.911671 -32.885420 -68.911767 -32.883695 , -68.914878 32.886058 , -68.912993 -32.885613 68.911476 -32.885877 , -68.908602 -32.885450
Veintisiete de Abril	Mendoza	Capital	Mendoza	-68.915551 -32.888226 , -68.915408 -32.889004 -68.915530 -32.888491 , -68.915564 32.888274 , -68.913898 -32.888655 68.915175 -32.888176 , -68.913948 -32.888667 -68.915097 -32.888692 , -68.915564 32.888274 -68.913939 -32.888476
San Francisco	Mendoza	Maipú	Maipú	-68.723080 -32.952865 , -68.724661 -32.954249 -68.723080 -32.952865 , -68.723656 32.954452 -68.725702 -32.953974 68.724357 -32.952563 , -68.725034 -32.952351
Bap	Mendoza	Guaymallén	Los Corralitos	-68.736461 -32.920102 , -68.738653 -32.916490 -68.740749 -32.915445 , -68.736599 32.919244 -68.736854 -32.920707 68.739209 -32.917533 , -68.736438 -32.919720 -68.739820 -32.914831 -68.736516 32.920360 -68.739209 -32.917533
Barranco	Mendoza	Capital	Mendoza	-68.915050 -32.890164 , -68.915467 -32.892535 -68.915126 -32.891693 , -68.915426 32.891526 , -68.915840 -32.889193 68.915426 -32.890220 , -68.914958 -32.890493 -68.915005 -32.892369 -68.915633 32.889156 -68.915344 -32.890570
Favorita Nueva	Mendoza	Capital	Mendoza	-68.905937 -32.890221 , -68.901729 -32.890421 -68.905586 -32.891591 -68.904939 32.891795 -68.906218 -32.893016 68.906218 -32.893016 , -68.902485 -32.891490 -68.906228 -32.892574 , -68.901596 32.891366 -68.904143 -32.889974 68.904762 -32.890918 , -68.906283 -32.891523 -68.905905 -32.892404 -68.901359 32.891679 -68.904817 -32.891566 68.903882 -32.891796 , -68.905692 -32.890290 -68.904451 -32.890487 -68.902353 32.890495 -68.905014 -32.891532 68.904839 -32.890129 , -68.905248 -32.891712 -68.903156 -32.891828 -68.906132 32.893029 -68.904559 -32.890516 68.902386 -32.891798 , -68.906267 -32.890290 -68.904401 -32.890012 -68.902273 32.891443 -68.901826 -32.891875
Progreso	Mendoza	Capital	Mendoza	-68.914471 -32.892113 , -68.914581 -32.892103 -68.914954 -32.892291 , -68.915295 32.890596 -68.915054 -32.891884 68.915126 -32.891407 , -68.912354 -32.891400 -68.915126 -32.891407 -68.912581
Pedro Varela	Mendoza	Maipú	Rodeo Del Medio	-68.695824 -32.967271 , -68.694160 -32.969517 -68.693623 -32.969992 , -68.694160 32.969517 -68.696228 -32.967666 68.693789 -32.969150 , -68.693332 -32.969746 -68.693113 -32.969535 , -68.693934 32.969326
Unidos Por Una Esperanza	Mendoza	Maipú	Rodeo Del Medio	-68.703792 -32.985295 , -68.704535 -32.988399 -68.708331 -32.986904 -68.703410 32.985836 , -68.708841 -32.987485 68.704817 -32.989029 , -68.704817 -32.989029 -68.707620 -32.987286 -68.704630
San Gabriel	Mendoza	Luján de Cuyo	Luján De Cuyo	-68.937857 -33.015365 , -68.938255 -33.014691 -68.937406 -33.015238 , -68.938255 33.014691 -68.937720 -33.014566 -68.888044 -33.052651 , -68.887121 -33.052672 -68.888044 -33.052651 , -68.887730 33.051365 -68.886964 -33.051105
Jesús de Nazaret	Mendoza	Luján de Cuyo	Perdriel	-68.882039 -33.077103 , -68.881960 -33.073799 -68.882165 -33.077096 , -68.883074 33.079268 -68.882841 -33.073821 68.882168 -33.079304 -68.882841 -33.073821
Santa Elena	Mendoza	Guaymallén	Colonía Segovia	-68.687530 -32.841099 , -68.682946 -32.841479 -68.692142 -32.840617 -68.687539 32.840209 -68.687539 -32.840209
Sin Nombre	Mendoza	Luján de Cuyo	Luján De Cuyo	-68.901898 -32.994329 , -68.902223 -32.995193 -68.901797 -32.995042 -68.901336 32.994545 -68.902222 -32.994558 68.902560 -32.995398 , -68.903026 -32.994950 -68.901233 -32.994274 -68.902665 32.994719 -68.903026 -32.994950 68.901528 -32.994022 , -68.901458 -32.994706



\* EL

\* [Firma manuscrita]



H. Cámara de Diputados de la Nación

Presidencia

1919 y 3240-D-18  
OD 215  
307

Malargüe	Mendoza	Capital	Mendoza	-68.846149 -32.877395, -68.845741 -32.877174 -68.846315 -32.876377, -68.846015 -32.877213 -68.845955 -32.876722, -68.846143 -32.876416 -68.846112 -32.876716, -68.845617 -32.876809, -68.846435 -32.877455 -68.846315 -32.876377, -68.846552 -32.877394, -68.846352 -32.877411 -68.827802 -32.963277, -68.828379 -32.963365 -68.828281 -32.963151, -68.831366 32.963066, -68.830088 -32.962940 68.827344 -32.963999, -68.827406 -32.962522 -68.826926 -32.962668, -68.826928 32.962668, -68.829607 -32.961372 68.830166 -32.961198
Barrio Renacer	Mendoza	Malpú	Malpú	-68.650812 -33.009531, -68.651676 -33.008729 -68.651943 -33.008899, -68.651922 -33.009116 -68.651943 -33.008899, -68.650484 -33.009181
Sin Nombre	Mendoza	Malpú	Fray Luis Beltrán	-68.595200 -32.732421, -68.594641 -32.732421 -68.594400 -32.733001, -68.595254 32.733781, -68.595200 -32.732421 68.594391 -32.732759, -68.594605 -32.733007
La Soledad	Mendoza	Lavalle	Lavalle	-68.596115 -32.747994, -68.595196 -32.745922 -68.595144 -32.747821, -68.595080 32.746486, -68.594945 -32.741088 68.594951 -32.741620, -68.595494 -32.741126 -68.595272 -32.741609, -68.594703 32.746418, -68.594700 -32.746008
Sin Nombre	Mendoza	San Martín	San Martín	-68.456496 -33.065351, -68.456496 -33.065351 -68.457411, -33.064710, -68.456309 33.065008, -68.457539 -33.065021
Miranda Avila	Mendoza	Malpú	San Roque	-68.606515 -33.029061, -68.603055 -33.030106 -68.606377, -33.028834, -68.602024 33.028201, -68.603413 -33.030331 68.602314 -33.029107, -68.601981 -33.028440 -68.606515 -33.029061, -68.603347 33.030227, -68.605055 -33.027047
Las Tablitas	Mendoza	Tunuyán	Tunuyán	-69.019455 -33.598298, -69.021408 -33.596937 -69.021308, -33.597394, -69.020859 33.598236, -69.019455 -33.596298 69.021137 -33.597387, -69.019174 -33.597877 -69.021359 -33.596548, -69.021397
La Unión	Mendoza	Tunuyán	Tunuyán	-69.022426 -33.609568, -69.022220 -33.609809 -69.021180, -33.609679, -69.022144 33.606811, -69.023565, -33.608968 69.023841 -33.609222, -69.022806 -33.607599 -69.022646, -33.607416, -69.023348 33.607753, -69.023356, -33.607384 69.023719 -33.607711, -69.023815 -33.609656 -69.023856, -33.609445, -69.022127 33.607369, -69.024765, -33.609852 69.021778 -33.606767, -69.021387 -33.608540 -69.022563, -33.609615, -69.022634 33.609847, -69.023354, -33.609950 69.022127 -33.607369, -69.024784 -33.610139 -69.023538, -33.609144, -69.023805 33.606438, -69.023288, -33.607314
Malvinas Argentinas 2	Mendoza	San Martín	San Martín	-68.428031 -33.048835, -68.429674 -33.048082 -68.428212, -33.048765, -68.426910 33.047887, -68.428355, -33.048470 68.427479 -33.048565, -68.429674 -33.048082 -68.428443, -33.048667, -68.429230 33.047387, -68.428884 -33.047978
Continuación Los Pinales	Mendoza	San Martín	San Martín	-68.446747 -33.069423, -68.447157 -33.070123 -68.448188, -33.069002, -68.447157 33.070123, -68.448562 -33.069712
Sin Nombre	Mendoza	Junín	Junín	-68.461798 -33.161370, -68.460088 -33.158338 -68.460399, -33.158765, -68.459203 33.158678, -68.459674, -33.158858 68.462002 -33.161264, -68.461525 -33.161575 -68.462002, -33.161264, -68.460700 33.159153, -68.459332 -33.158850
Callejón Comunero	Mendoza	Rivadavia	Rivadavia	-68.447578 -33.178492, -68.447578 -33.178492 -68.448402, -33.178516, -68.449160 33.179660, -68.448445 -33.179905



ES

*[Handwritten signature]*



H. Cámara de Diputados de la Nación

Presidencia  
1919 y 3240-D-18  
OD 215  
308

San Isidro Sur	Mendoza	Rivadavia	Rivadavia	-68.468771 -33.205471, -68.470667 -33.207189 -68.472290 -33.206691, -68.470102 33.206300, -68.468808, -33.205698 68.470299 -33.206783, -68.468609 -33.205457 -68.468798, -33.205570, -68.470642 33.204181, -68.468852, -33.204798 68.470924 -33.204423, -68.470178 -33.206178 -68.469412, -33.206508, -68.468786 33.205836, -68.469235, -33.206243 68.470293 -33.206369, -68.468476 -33.205623 -68.469266, -33.206141, -68.470687 33.207189, -68.468038, -33.205602 68.468546 -33.205514, -68.468007 -33.204904 -68.470769, -33.204367, -68.470420 33.206064, -68.469113, -33.204760
Costa Canal	Mendoza	Rivadavia	Rivadavia	-68.459418 -33.200539, -68.448546 -33.202305 -68.444442, -33.203369, -68.434019 33.204771, -68.458241, -33.200754 68.449383 -33.202513, -68.431856 -33.205196 -68.457160, -33.200936, -68.457895 33.201251, -68.438055, -33.204030 68.455026 -33.201806, -68.444202 -33.203164 -68.459894, -33.201311, -68.431869 33.205517, -68.452805, -33.201907 68.452730, -33.201598, -68.458899, -33.201256
Sin Nombre	Mendoza	San Carlos	San Carlos	-69.049791 -33.698217, -69.050849 -33.699378 -69.050909, -33.698874, -69.048814 33.698013, -69.048627, -33.698586 69.049071 -33.698871, -69.050909 -33.698874 -69.049540, -33.698328, -69.050697 33.699784, -69.050783, -33.699782
Coronel Videla	Mendoza	San Carlos	San Carlos	-69.041612 -33.689168, -69.049774 -33.692944 -69.049774, -33.692944, -69.041690 33.688177, -69.049654, -33.691894 -69.046143 -33.690849, -69.049936 -33.692960 -69.046738, -33.691225
Sin Nombre	Mendoza	San Carlos	San Carlos	-69.058294 -33.696665, -69.058125 -33.697272 -69.058843, -33.697486, -69.058294 33.696665, -69.059066, -33.696842
Sarmiento	Mendoza	Tupungato	Tupungato	-69.198108 -33.388431, -69.198314 -33.386681 -69.196018, -33.387302, -69.198486 33.386560, -69.196714, -33.388475 69.197077 -33.386821, -69.199249 -33.387513 -69.199443, -33.387545, -69.196760 33.386841, -69.197734, -33.386585 69.197386, -33.386660, -69.199506, -33.387693
Sin Nombre	Mendoza	Tupungato	La Arboleda	-69.126280 -33.370011, -69.126280 -33.370011 -69.125562, -33.371950, -69.125504 33.370149, -69.126207, -33.371906
Costa Canal Singareti	Mendoza	Tupungato	Tupungato	-69.159785 -33.391837, -69.158729 -33.392043 -69.160000, -33.391564, -69.158864 33.391868, -69.159450, -33.391994 69.159518 -33.392075, -69.161249 -33.391387 -69.158684, -33.391868, -69.162020 33.391560, -69.159828, -33.392017 69.161162, -33.391610, -69.159462, -33.391932
Costa Canal Anchayuyo	Mendoza	Tupungato	La Arboleda	-69.124644 -33.370428, -69.124502 -33.367769 -69.125502, -33.369707, -69.125100 33.367255, -69.124860, -33.367238 69.125462 -33.368715, -69.124042 -33.369434 -69.124399, -33.369222, -69.124334 33.368381, -69.125121, -33.370392 69.124392 -33.368704, -69.124264 -33.367405 -69.124994, -33.369683, -69.124853 33.368890, -69.124548, -33.368339 69.125065 -33.366699, -69.125435 -33.368114 69.124328, -33.370271, -69.125662
Carbo Metal	Mendoza	Malargüe	Malargüe	-69.557026 -35.477033, -69.557547 -35.479205 -69.556623, -35.479707, -69.557664 35.479221, -69.556317, -35.477870 69.557297 -35.481163, -69.557297 -35.481163 -69.558333, -35.477146, -69.558205 35.477146, -69.556804, -35.480333
Costa Esperanza	Mendoza	San Rafael	San Rafael	-68.378399 -34.637516, -68.381681 -34.639442 -68.382652, -34.638835, -68.381118 34.636230, -68.380259, -34.637278 68.378691 -34.637944, -68.381118, -34.636230




+ 94  
x



H. Cámara de Diputados de la Nación

Presidencia  
1919 y 3240-D-18  
OD 215  
309

Punta Diamante	Mendoza	San Rafael	San Rafael	-68.312566 -34.667794, -68.319068 -34.667683 -68.314492 -34.667649, -68.313135 34.669277, -68.317074 -34.666672 68.317502 -34.666470, -68.312781 -34.668186 -68.315547 -34.667367, -68.313023 34.669574, -68.312520 -34.668303 68.315497 -34.669177, -68.312412 -34.670069 -68.317305 -34.667076, -68.318589 34.666745, -68.313473 -34.669291 68.313586 -34.667427, -68.313549 -34.669062 -68.315096 -34.667175, -68.314389 34.667463, -68.313790 -34.667850 68.313991 -34.669677, -68.315860 -34.667134 -68.319128 -34.667753, -68.314076 34.669051, -68.312161 -34.668870 68.316333 -34.666943, -68.316067 -34.667563 -68.311574 -34.669975, -68.315278 34.663488, -68.315407 -34.669137
Callejón Las Rosas	Mendoza	San Rafael	San Rafael	-68.428864 -34.623306, -68.430883 -34.624843 -68.433528 -34.620204, -68.432879 34.621703, -68.428247 -34.623735 68.430883 -34.624843, -68.429669 -34.623365 -68.430049, -34.625066, -68.431962 34.621688, -68.433540 -34.621549 68.430562 -34.625004, -68.432769 -34.621195 -68.428953 -34.624257, -68.431366 34.622133, -68.428411 -34.623862 68.432033 -34.621121
Barrio de Los Niños	Mendoza	San Rafael	San Rafael	-68.326121 -34.638604, -68.323051 -34.639645 -68.325413 -34.639650, -68.325943 34.639575, -68.326141 -34.639917 68.326665 -34.639761, -68.326141 -34.639917 -68.323261 -34.640080, -68.325281 -68.271442 -34.614338, -68.269273 -34.613109 -68.272075 -34.620262, -68.271442 34.614338, -68.270248 -34.620400 68.271214 -34.617118, -68.270781 -34.612919
Las Vías Cuadro Nacional	Mendoza	San Rafael	San Rafael	-68.364821 -34.564284, -68.365019 -34.564284 -68.365193 -34.564696, -68.356659 34.547475, -68.355099 -34.548402 68.355404 -34.547962, -68.355099 -34.548402 -68.363496 -34.565205
La Carolina	Mendoza	San Rafael	San Rafael	-68.244669 -34.666192, -68.248481 -34.661630 -68.244691 -34.665616, -68.247890 34.665577, -68.248474 -34.662524 68.248579 -34.662498, -68.248572 -34.661965 -68.245356 -34.662342, -68.248481 34.661630, -68.247763 -34.661656 68.247604 -34.661735
Puente Alto	Mendoza	General Alvear	General Alvear	-67.674132 -34.959760, -67.674878 -34.962983 -67.674059 -34.959901, -67.674909 34.961605, -67.675699 -34.961354 67.674759 -34.963000, -67.675693 -34.959770 -67.674070 -34.962983, -67.675706 34.960414, -67.675653 -34.961625
El Desvío 2	Mendoza	General Alvear	General Alvear	-67.702265 -35.006685, -67.702377 -35.008083 -67.707032 -35.006790, -67.707281 35.008686, -67.702265 -35.006685
Sin Nombre	Mendoza	General Alvear	Bowen	-67.648078 -34.958804, -67.636672 -34.959636 -67.638084 -34.959731, -67.636672 34.959636, -67.648262 -34.959778 67.637991 -34.958278, -67.637332 -34.958270
Siete de Mayo	Mendoza	Las Heras	Las Heras	-68.828742 -32.809790, -68.828613 -32.806181 -68.827971 -32.810029, -68.828483 32.811211, -68.829381 -32.806098 68.828625 -32.808692, -68.828579 -32.810684 -68.828486 -32.805493, -68.828812 32.807852, -68.828456 -32.808047 68.828183 -32.806891, -68.827982 -32.808100 -68.828861 -32.807699, -68.828658 32.810247, -68.828221 -32.811818 68.828221 -32.811818, -68.827953 -32.809422 -68.828638 -32.810453, -68.829612 32.807716, -68.828076 -32.808552 68.827777 -32.808631, -68.829165 -32.806715 68.827875 -32.805665, -68.828372
Cruce del Parque	Mendoza	San Rafael	San Rafael	-68.348418 -34.658055, -68.347898 -34.657834 -68.350808 -34.657730, -68.351297 34.657518, -68.350224 -34.658067 68.349747 -34.657353, -68.351035 -34.656995 -68.348468 -34.658078, -68.348352 34.657683, -68.347898 -34.657834 68.349927 -34.657437, -68.348064 -34.658178 -68.348699 -34.658642



*[Firma manuscrita]*



H. Cámara de Diputados de la Nación

Presidencia

1919 y 3240-D-18

OD 215

310

Barrio Hípico.	Mendoza	Malargüe	Malargüe	-69.571266 -35.509653, -69.571266 -35.509653 -69.570270 -35.505168, -69.567254 35.505326, -69.566747, -35.505904 69.564923 -35.507704, -69.565003 -35.507857 -69.564598 -35.506357, -69.568730 35.509818, -69.565272, -35.508941
Amas de Casa	Mendoza	Malpú	Malpú	-68.820730 -32.953735, -68.820397 -32.953710 -68.820628 -32.954998, -68.821132 32.956091, -68.821501, -32.956029 68.820730 -32.953735
Barrio San Martín	Mendoza	Capital	Mendoza	-68.868218 -32.869737, -68.869275 -32.869977 -68.868616 -32.869380, -68.869275 32.869977, -68.869263, -32.869992 68.868235 -32.869777, -68.868318 -32.869406 -68.868343 -32.869382, -68.869152 32.869391, -68.868615, -32.869439
Pasaje Doña Clara	Mendoza	Malpú	Malpú	-68.785588 -32.937381, -68.784749 -32.935682 -68.784472 -32.935251, -68.784574 32.935738, -68.785430, -32.937217 68.785588 -32.937381, -68.785339 -32.937004 -68.784927 -32.936256, -68.784898 32.935979, -68.786043, -32.938147 68.785351 -32.937252, -68.785677 -32.937270 -68.786200 -32.938068, -68.784922 32.936323, -68.785715, -32.937311 68.785387 -32.936781, -68.784539 -32.935658 -68.785241 -32.937051, -68.784325
Sin Nombre	Mendoza	Guaymallén	Buena Nueva	-68.754906 -32.887139, -68.753578 -32.887422 -68.753873, -32.888323, -68.755177 32.888041, -68.755177, -32.888041
Cruce de Los Andes	Mendoza	Las Heras	Las Heras	-68.809335 -32.834162, -68.809554 -32.834934 -68.808119, -32.834851, -68.808163 32.834126, -68.809554, -32.834934
Plumerillo Sur.	Mendoza	Las Heras	Las Heras	-68.791201 -32.849206, -68.792202 -32.848748 -68.791102 -32.849152, -68.791141 32.849163, -68.791201, -32.849206 68.790935 -32.848568, -68.792478 -32.848858 -68.792466, -32.848788, -68.791243 32.849186, -68.791221, -32.849140
Sin Nombre	Mendoza	Malpú	Malpú	-68.723323 -32.982114, -68.724426 -32.981704 -68.723617 -32.981788, -68.724426 32.981704, -68.724831, -32.981465 68.724875 -32.981334, -68.723177 -32.981904
Sin Nombre	Mendoza	Las Heras	El Challoo	-68.881721 -32.858035, -68.881617 -32.858767 -68.881366 -32.857596, -68.883609 32.857566, -68.881899, -32.856432 68.880610 -32.855862, -68.882494 -32.856525 -68.880546, -32.857385, -68.883083 32.858920, -68.883081, -32.858920
El Eucallpto	Mendoza	Guaymallén	Guaymallén	-68.774597 -32.869322, -68.773723 -32.870545 -68.773723 -32.870545, -68.773802 32.870540, -68.774555, -32.868581 68.773723 -32.868877
La Esperanza	Mendoza	Tupungato	El Peral	-69.191722 -33.384814, -69.190375 -33.384670 -69.190945 -33.384557, -69.190374 33.384629, -69.191793 -33.383483 69.191115 -33.385025, -69.190483 -33.384962 -69.190650 -33.384563, -69.190684 33.384082, -69.190739, -33.385023 69.191071 -33.383444, -69.191010 -33.384125 -69.191387 -33.383899, -69.191793 33.383483, -69.191022 -33.383445 69.191788 -33.384039, -69.191382 -33.383480 -69.191222 -33.383803, -69.191373 33.383449, -69.191186, -33.383889 69.190542 -33.383556, -69.191020 -33.384650 -69.030586 -33.589334, -69.030410 -33.586610 -69.031851 -33.589129, -69.031629 33.588735, -69.031419 -33.587557 69.031234 -33.585860, -69.031400 -33.586986 -69.031851 -33.589129, -69.031042 33.585393, -69.031074 -33.585810 69.030811 -33.585301, -69.030608 -33.585419 -69.030302 -33.585348, -69.030501
Urquiza	Mendoza	Tunuyán	Tunuyán	-69.030586 -33.589334, -69.030410 -33.586610 -69.031851 -33.589129, -69.031629 33.588735, -69.031419 -33.587557 69.031234 -33.585860, -69.031400 -33.586986 -69.031851 -33.589129, -69.031042 33.585393, -69.031074 -33.585810 69.030811 -33.585301, -69.030608 -33.585419 -69.030302 -33.585348, -69.030501
Sin Nombre	Mendoza	Guaymallén	Guaymallén	-68.669206 -32.841345, -68.669206 -32.841345 -68.668361 -32.840362, -68.661200 32.832320, -68.669102, -32.840087 68.669661 -32.832217, -68.669017 -32.839239
El Retortuño	Mendoza	Malpú	Fray Luis Beltrán	-68.662303 -33.035185, -68.662632 -33.030401 -68.661844 -33.034575, -68.662820 33.035184, -68.661835, -33.033577 68.662246 -33.035893, -68.662927 -33.030401 -68.662820 -33.035184, -68.661965 33.035893, -68.662377 -33.033625



Handwritten signature and scribbles.





H. Cámara de Diputados de la Nación

Presidencia  
1919 y 3240-D-18  
OD 215  
311

El Desvío	Mendoza	General Alvear	General Alvear	-67.696731 -35.005521, -67.696593 -35.006478 -67.695853 -35.006815, -67.695820 - 35.006822 -67.696311 -35.007449 67.695731 -35.007192, -67.696877 -35.006088 -67.697571 -35.007603, -67.694574 35.006608 -67.696588 -35.006416 67.697637 -35.006796, -67.694431 -35.006788 -67.695782 -35.006952, -67.696332 35.007035 -67.695785 -35.006619 67.696989 -35.006747, -67.696731 -35.005521 -67.696998 -35.006561, -67.697056 35.005679 -67.696908 -35.005570 67.694380 -35.007095, -67.694578 -35.006528
La Cerrillana	Mendoza	Godoy Cruz	San Vicente	-68.888007 -32.905256, -68.888263 -32.904778 -68.885941 -32.904723, -68.888263 32.904778 -68.886554 -32.904767 68.884487 -32.906457, -68.886100 -32.904757 -68.886659 -32.904729, -68.886037 32.905729, -68.884536 -32.905598 68.884309 -32.904675
Treintuno de Mayo	Mendoza	Capital	Mendoza	-68.907250 -32.897617, -68.907961 -32.897557 -68.910762 -32.896854, -68.911259 32.895602 -68.910369 -32.895823 68.910084 -32.897071, -68.907659 -32.896410 -68.908772 -32.896143, -68.907250 32.897617, -68.908769 -32.895905 68.908668 -32.896472, -68.908084 -32.896498 -68.908816 -32.895415, -68.907412 32.896754 -68.910369 -32.896035
Veinticinco de Noviembre	Mendoza	Tunuyán	Tunuyán	-69.026918 -33.581091, -69.025543 -33.582820 -69.024493 -33.579911, -69.025358 33.579577, -69.025543 -33.582820 69.026892 -33.579766, -69.027085 -33.582464 -69.025203 -33.579917
Avenida Corrientes	Mendoza	San Martín	San Martín	-68.491374 -33.081239, -68.490215 -33.079899 -68.489810 -33.080100, -68.491374 33.081239, -68.490844 -33.081491
Sin Nombre	Mendoza	Maipú	San Roque	-68.594369 -33.031946, -68.593596 -33.031140 -68.594390 -33.030882, -68.594858 33.031547, -68.594390 -33.030882
Huinculá	Mendoza	Guaymallén	Bermejo	-68.787973 -32.872258, -68.789437 -32.873003 -68.789314 -32.872097, -68.789314 32.872097, -68.788030 -32.873206
Kilmanyaro	Mendoza	Capital	Mendoza	-68.905549 -32.891631, -68.905972 -32.893935 -68.904104 -32.891994, -68.904962 32.894213, -68.904499 -32.893679 68.904588 -32.892001, -68.906310 -32.893583 -68.906310 -32.893583
Quintana y San Martín	Mendoza	Luján de Cuyo	Perdriel	-68.881394 -33.050521, -68.880939 -33.050522 -68.881053 -33.052307, -68.880758 33.052321, -68.881479 -33.052251 68.881443 -33.051356, -68.880922 -33.050206 -68.880646 -33.050187, -68.881394
Barrio Circunvalación	Mendoza	General Alvear	General Alvear	-67.680213 -34.970340, -67.680760 -34.970435 -67.680078 -34.970964, -67.680251 34.969931, -67.679999 -34.970732 67.680828 -34.969201, -67.679990 -34.971539 -67.681386 -34.969432, -67.680760 34.970435, -67.680280 -34.969041
El Progreso	Mendoza	Tunuyán	Tunuyán	-69.022977 -33.605271, -69.019901 -33.606935 -69.021564 -33.606724, -69.022982 33.605438, -69.022047 -33.606753 69.022321 -33.605133, -69.022085 -33.606770 -69.022152 -33.607127, -69.023147 33.605460, -69.023147 -33.605701 69.023756 -33.607291, -69.023862 -33.605775 -69.022165 -33.606776, -69.021523 33.607090, -69.022085 -33.606770 69.020271 -33.604691, -69.022152 -33.606883
Evelyn	Mendoza	Guaymallén	Guaymallén	-68.680010 -32.863374, -68.680004 -32.864507 -68.679311 -32.863226, -68.678442 32.862479, -68.678103 -32.864072 68.680004 -32.864507, -68.678594 -32.863066 -68.678126 -32.862985, -68.678069 32.862449
Ferrocarril	Mendoza	San Carlos	San Carlos	-69.068588 -33.776975, -69.066544 -33.785450 -69.068146 -33.780373, -69.068397 33.776925, -69.067602 -33.776901 69.068146 -33.780373, -69.067334 -33.785654



Handwritten signature and initials.



H. Cámara de Diputados de la Nación

Presidencia  
1919 y 3240-D-18  
OD 215  
312

Estación Pedro Vargas	Mendoza	San Rafael	San Rafael	-68.464995 -34.616865 , -68.463946 -34.617704 , -68.465669 -34.613868 , -68.465009 -34.616864 , -68.464644 -34.617815 , -68.465009 -34.616864 , -68.464959 -34.613895; 68.465015 -34.616849 , -68.465009 -34.616864 , -68.465009 -34.616864 , -68.466116 -34.616788 , -68.466117 -34.616785; -68.468967 34.618862 , -68.464727 -34.622455 , -68.466156 -34.616785 , -68.468109 -34.622394 , -68.466116 -34.616788 , -68.469458 -34.617760 , -68.468596 -34.620862 , -68.468596 -34.620862 , -68.466301 -34.617236
Nueva Esperanza	Mendoza	Guaymallén	Guaymallén	-68.786150 -32.874779 , -68.784690 -32.875035 , -68.785519 -32.877960 , -68.786150 -32.874779 , -68.786957 -32.877758 , -
Francisco	Mendoza	Luján de Cuyo	Luján De Cuyo	-68.881417 -33.080427 , -68.883606 -33.081561 , -68.882184 -33.080769 , -68.882430 -33.081863 , -68.881417 -33.080427 , -68.884353 -33.080281 , -68.881512 -33.080261
Néstor Kirchner	Mendoza	San Martín	Palmira	-68.552086 -33.043420 , -68.555332 -33.043373 , -68.555333 -33.042807 , -68.555254 -33.042542 , -68.552557 -33.044839 , -68.553508 -33.047552 , -68.552596 -33.044901 , -68.555864 -33.046274 , -68.553508 -
Milagros de Tunuyán	Mendoza	Tunuyán	Tunuyán	-69.019607 -33.599327 , -69.019148 -33.599735 , -69.019536 -33.599786 , -69.020983 -33.600776 , -69.019034 -33.600466 , -69.020983 -33.600776 , -69.020994 -33.599524
Zangrandi	Mendoza	General Alvear	General Alvear	-67.626039 -34.941575 , -67.625384 -34.933694 , -67.623665 -34.935750 , -67.624364 -34.933367 , -67.625932 -34.933693 , -67.627454 -34.933362 , -67.625962 -34.932971 , -67.624372 -34.932928 , -67.624165 -34.936362 , -67.622788 -34.942593 , -67.623935 -34.934179 , -67.622933 -34.939040 , -67.625724 -34.940147 , -67.624603 -34.935564 , -67.624231 -34.933398 , -67.622923 -34.937753 , -67.624347 -34.939928 , -67.625731 -34.940896 , -67.624290 -34.939071 , -67.623692 -34.935546 , -67.628416 -34.933393 , -67.625891 -34.940936 , -67.622847 -34.932451 , -67.623701 -34.937713 , -67.623708 -34.936382 , -67.624233 -34.934158 , -67.623951 -34.935030 , -67.624192 -34.935736 , -67.628416 -34.933393 , -67.624537 -34.935069 , -67.624537 -34.935069 , -67.624537 -34.935069
Nueva Esperanza	Mendoza	Malargüe	Malargüe	-69.589580 -35.495181 , -69.589705 -35.497241 , -69.590655 -35.497178 , -69.590866 -35.494957 , -69.591115 -35.496035 , -69.590789 -35.496156 , -69.589863 -35.497286
San Vicente Tres	Mendoza	Guaymallén	Guaymallén	-68.689478 -32.875280 , -68.689741 -32.875210 , -68.689478 -32.875280 , -68.689482 -32.875289; -68.688222 -32.874430 , -68.688588 -32.874541 , -68.689478 -32.875280 , -68.689478 -32.875280 , -68.689473 -32.875281 , -68.689327 -32.874899 , -68.688633 -32.874789 , -68.688727 -32.875124 , -68.688051 -32.874897 , -68.687780 -32.874502 , -68.689161 -32.874428; -68.692029 -32.874266 , -68.689960 -32.875143 , -68.692029 -32.874266 , -68.689691 -32.872246 , -68.690530 -32.874996 , -68.689741 -32.875210 , -68.691150 -32.874481 , -68.691139 -32.874764 , -68.690530 -32.874996 , -68.691780 -32.871881 , -68.689048
Arco Iris	Mendoza	Tupungato	Belgrano Norte	-69.116741 -33.323951 , -69.118950 -33.320139 , -69.119574 -33.323559 , -69.120946 -33.322081 , -69.117487 -33.326440 , -69.120087 -33.323971 , -69.119293 -33.324695 , -69.119973 -33.318985 , -69.117884 -33.321603 , -69.119317 -33.326062 , -69.121437 -33.321796 , -69.120092 -33.319292 , -69.117358 -33.322641 , -69.116885 -33.326511 , -69.116731 -33.324972



x E L  
x



H. Cámara de Diputados de la Nación

Presidencia  
1919 y 3240-D-18  
OD 215  
313

Sol y Sierra	Mendoza	Godoy Cruz	San Vicente	-68.889122 -32.932242, -68.892637 -32.933345 -68.898721 -32.936005, -68.903347 32.935200 -68.886269, -32.929931 68.905127 -32.932794, -68.896742 -32.933722 -68.894432 -32.935517, -68.890566 32.932150 -68.884694, -32.930678 68.888628 -32.932451, -68.886316 -32.931427 -68.887339 -32.931706, -68.896312 32.933321 -68.900916, -32.932554 68.885372 -32.929573, -68.899879 -32.932644 -68.892590 -32.934097, -68.897419 32.933759, -68.888166, -32.929394 68.890398 -32.931504, -68.886914 -32.928423 -68.887424 -32.929182, -68.892345 32.932507 -68.888489, -32.929764 68.887734 -32.930336, -68.900243 -32.931979 -68.898720 -32.933322, -68.892997 32.933669 -68.905380, -32.933437 68.899443 -32.935620, -68.898022 -32.936020 -68.893046 -32.933858, -68.901382 32.931382 -68.900931, -32.931245 68.905123 -32.933553, -68.893561 -32.934602 -68.892345 -32.932507, -68.895267 32.932916 -68.893995, -32.933111 68.894925 -32.933442, -68.889986 -32.932193 -68.886519 -32.928284, -68.895353 32.935884 -68.893413, -32.934658 68.887324 -32.935888, -68.896104 -32.935881 -68.895838 -32.936148, -68.895660
Alberdi	Mendoza	Malpú	Malpú	-68.769237 -32.964869, -68.773686 -32.963190 -68.769577 -32.964299, -68.777491 32.961714 -68.777491, -32.961714 68.771801 -32.963897, -68.769101 -32.964594 -68.772289 -32.961472, -68.769542
El Cristo	Mendoza	San Rafael	Las Paredes	-68.474133 -34.575418, -68.474202 -34.575760 -68.473786 -34.573718, -68.474046 34.579309 -68.472728, -34.575166 68.472720 -34.575164, -68.472555 -34.575034 -68.474036 -34.575034, -68.474008 34.574787 -68.473313, -34.573930 68.475039 -34.574275, -68.473173 -34.573118 -68.472839 -34.575033, -68.473624 34.575914 -68.473729, -34.573146 68.474461 -34.577107, -68.474046 -34.579309 -68.474853 -34.579126, -68.473814 34.574208 -68.473134, -34.573359 68.475011 -34.575197, -68.474032 -34.575041 68.471772 -34.576141, -68.472605 -34.570248 -68.472555 -34.575034, -68.472190 34.574744 -68.472172, -34.574728 68.472217 -34.574080, -68.470106 -34.570439
La Isla	Mendoza	Godoy Cruz	Sarmiento	-68.868997 -32.925662, -68.873300 -32.927469 -68.871930 -32.928742, -68.878070 32.932171 -68.869349, -32.927076 68.869922 -32.927205, -68.873993 -32.928010 -68.877367 -32.932070, -68.872874 32.929475 -68.873398, -32.928872 68.870820 -32.927100, -68.869932 -32.926563 -68.877450 -32.930369, -68.869866 32.926130 -68.869554, -32.925781 68.878373 -32.930506, -68.873677 -32.928383 -68.876647 -32.930826, -68.870665 32.927866 -68.871850, -32.927006 68.875007 -32.930759, -68.877388 -32.930904 -68.873357 -32.929081, -68.870846 32.927890 -68.868566, -32.926536 68.871402 -32.928485, -68.875245 -32.930018 -68.875760 -32.930669, -68.870197 32.926926 -68.873594, -32.929847 68.878070 -32.932171, -68.871931 -32.929150
Estación Pedregal	Mendoza	Malpú	Rodeo Del Medio	-68.690223 -32.971663, -68.689968 -32.971438 -68.692641 -32.969245, -68.692378 32.968835 -68.690033, -32.972773 68.691227 -32.972188, -68.692644 -32.969129 -68.693475 -32.970047, -68.689678 32.971260 -68.690860, -32.971999 68.693474 -32.970147, -68.689529 -32.972171 -68.691911 -32.969246, -68.691227 32.972188 -68.691855, -32.969180



84

[Firma manuscrita]



H. Cámara de Diputados de la Nación

Presidencia  
1919 y 3240-D-18  
OD 215  
314

Patrono Santiago	Mendoza	Luján de Cuyo	Luján De Cuyo	-68.876410 -33.042963 -68.876756 -33.044643 -68.876537 -33.043204 -68.876089 -33.043200 -68.876200 -33.043151 68.875936 -33.044299 -68.875452 -33.042647 -68.873958 -33.043655 -68.873867 33.043725 -68.875513 -33.043484 68.876342 -33.042941 -68.876024 -33.043135 -68.876134 -33.043270 -68.876839 33.043354 -68.876217 -33.043047 68.876012 -33.043797 -68.873998 -33.042538 -68.876760 -33.043242 -68.872961 33.042215 -68.874458 -33.042945 68.875456 -33.042713 -68.876235 -33.043176 -68.874998 -33.042608 -68.875289 33.042605 -68.877094 -33.044323 68.876809 -33.044539 -68.877230 -33.043940 -68.876781 -33.043590 -68.876954 33.044599 -68.874304 -33.042787 68.873557 -33.043655 -68.873687 -33.043655 -68.873660 -33.042297 -68.873587 33.043551 -68.874622 -33.042739 68.873257 -33.043563 -68.874690 -33.042682 -68.875693 -33.044114 -68.876002 33.043198 -68.874784 -33.042644 68.876020 -33.043741 -68.874720 -33.043649 -68.875002 -33.043903 -68.874526 33.042872 -68.874354 -33.043701 68.874588 -33.043565 -68.876756 -33.044643 -68.876073 -33.044164 -68.874065 33.043729 -68.875852 -33.042824 68.876044 -33.042991 -68.874208 -33.043582
Estación Espejo	Mendoza	Las Heras	Las Heras	-68.818917 -32.819192 -68.819582 -32.818660 -68.815351 -32.822487 -68.821435 32.819997 -68.820077 -32.820238 68.821852 -32.821639 -68.819423 -32.819678 -68.819954 -32.820089 -68.822083 32.822516 -68.820097 -32.819203 68.820721 -32.819517 -68.820333 -32.819027 -68.817613 -32.821772 -68.819907 32.820200 -68.821825 -32.823482 68.815488 -32.823711 -68.815236 -32.822675 -68.817083 -32.821271 -68.821369 32.821654 -68.820492 -32.822788
Club Jorge Newbery	Mendoza	Las Heras	Las Heras	-68.859777 -32.860426 -68.860526 -32.861967 -68.860192 -32.860428 -68.858949 32.861021 -68.860593 -32.861414 68.858898 -32.861940 -68.860526 -32.861967 -68.859660 -32.860401 -68.859790 32.860490 -68.859660 -32.860097 68.859353 -32.860395 -68.860145 -32.861375 -68.859454 -32.860524 -68.859160 32.860676 -68.859309 -32.861345 68.859145 -32.861018 -68.860638 -32.860130 -68.859400 -32.860406 -68.859235 32.860385 -68.859315 -32.860678
Costanera Sur	Mendoza	Luján de Cuyo	Luján De Cuyo	-68.881073 -33.043894 -68.878917 -33.042832 -68.879941 -33.043875 -68.878917 33.042832 -68.879652 -33.043090 68.879704 -33.043129 -68.880447 -33.043101 -68.879390 -33.043324 -68.879604 33.043489 -68.878916 -33.042836 68.880437 -33.042699 -68.880975 -33.042708 68.880094 -33.041942 -68.878959 -33.042674 -68.878271 -33.042447 -68.877714 33.042249 -68.877706 -33.041462 68.876897 -33.040919 -68.875082 -33.041487 -68.875099 -33.041137 -68.876118 33.041038 -68.878951 -33.040981 68.879666 -33.041059 -68.879666 -33.041059 -68.880992 -33.041172 -68.878942 33.042686 -68.880977 -33.041964 68.880090 -33.041534 -68.878917 -33.042832
Néstor Kirchner	Mendoza	Malpú	Malpú	-68.824118 -32.957310 -68.824623 -32.956666 -68.824552 -32.956611 -68.824989 32.957060 -68.824744 -32.956853 68.823341 -32.955195 -68.824118 -32.957310 -68.824806 -32.956820 -68.824096



EL

[Firma manuscrita]



H. Cámara de Diputados de la Nación

Presidencia  
1919 y 3240-D-18  
OD 215  
315

Virgen de Lourdes	Mendoza	Luján de Cuyo	Luján De Cuyo	-68.892952 -33.052323, -68.888430 -33.050532 -68.887977 -33.052052, -68.893189 33.051235 -68.893810 -33.051671 68.891495 -33.050766, -68.888522 -33.050078 -68.890284 -33.052296, -68.892952 33.052323 -68.887875 -33.051500 68.889383 -33.051794, -68.893932 -33.052388 -68.888577 -33.052186, -68.888337 33.052058 -68.887892 -33.051642 68.889592 -33.051007, -68.889516 -33.051494
Junín	Mendoza	Las Heras	Las Heras	-68.798582 -32.851540, -68.802876 -32.851371 -68.800657 -32.850301, -68.799123 32.850013 -68.802883 -32.851516 68.799184 -32.850336, -68.802876 -32.851371 -68.798106 -32.850010, -68.802551
Sierras Altas	Mendoza	Capital	Mendoza	-68.913516 -32.895658, -68.908196 -32.893004 -68.913277 -32.892905, -68.908552 32.892367 -68.908912 -32.893346 68.913035 -32.894366, -68.912944 -32.894258 -68.909309 -32.892734, -68.909748 32.891734 -68.908818 -32.893723 68.913005 -32.895671, -68.908642 -32.893236 -68.913277 -32.892906, -68.910225 32.892062 -68.909384 -32.892011 68.911283 -32.894216, -68.909436 -32.892288
Castro	Mendoza	Guaymallén	Guaymallén	-68.778442 -32.916630, -68.778442 -32.916630 -68.777935 -32.915494, -68.774850 32.916043 -68.775385 -32.917144
Néstor Kirchner	Mendoza	Capital	Mendoza	-68.911066 -32.894151, -68.908645 -32.893251 -68.908231 -32.893034, -68.908009 32.893756 -68.913026 -32.894377 68.907946 -32.894637, -68.907960 -32.894424 -68.912973 -32.895686, -68.907903 32.895287 -68.907928 -32.894766 68.912941 -32.894260, -68.908645 -32.893251 -68.910286 -32.893900, -68.909410 32.893593 -68.911256 -32.894218
Jorge Newbery	Mendoza	Las Heras	El Plumerillo	-68.791716 -32.847431, -68.790213 -32.844889 -68.787030 -32.844992, -68.791552 32.845994 -68.790213 -32.844889 68.787230 -32.845705, -68.787646 -32.844888 -68.787985 -32.844450, -68.795169 32.848795 -68.792767 -32.847106 68.794760 -32.848804, -68.787764 -32.845066
Barrio Cipolletti	Mendoza	Capital	Mendoza	-68.905855 -32.887206, -68.908748 -32.889042 -68.905898 -32.889048, -68.905884 32.889200 -68.906497 -32.889482 68.908499 -32.888763, -68.906101 -32.888997 -68.908031 -32.889789, -68.908695 32.887422 -68.906020 -32.889220 68.908856 -32.887856, -68.908351 -32.888688 -68.904822 -32.887662, -68.906279 32.886951 -68.903038 -32.888140 68.908695 -32.887422, -68.907293 -32.889561 -68.907681 -32.889765, -68.908182 32.889076 -68.903829 -32.888549 68.908607 -32.887798, -68.903445 -32.888381 -68.906688 -32.886949, -68.906556 32.889043 -68.908322 -32.887350 68.904183 -32.887899, -68.907691 -32.889686 -68.903129 -32.888232, -68.907299 32.889628 -68.904707 -32.888788 68.906070 -32.887016, -68.903030 -32.888035



+ [Firma manuscrita]


+ [Firma manuscrita]



H. Cámara de Diputados de la Nación

Presidencia  
1919 y 3240-D-18  
OD 215  
316

Isla Río Diamante	Mendoza	San Rafael	San Rafael	-68.391644 -34.641573, -68.388813 -34.641737 -68.385419 -34.643738, -68.384485 - 34.644701, -68.388583 -34.643486 - 68.381351 -34.647286, -68.377371 -34.649831 -68.378705 -34.647915, -68.386811 - 34.643359, -68.378903, -34.649131 - 68.386529 -34.644160, -68.377663 -34.649058 -68.393210 -34.640503, -68.380729 - 34.647692, -68.379820 -34.648178 - 68.377936 -34.649199, -68.386996 -34.643432 -68.390510 -34.642158, -68.386988 - 34.642415, -68.393217 -34.639811 - 68.387090 -34.642961, -68.379154 -34.647289 -68.387291 -34.643276, -68.391156 - 34.640725, -68.387353 -34.642698 - 68.390826 -34.642029, -68.386881 -34.642710 -68.392515 -34.640980, -68.378741 - 34.647668, -68.389240 -34.643070 - 68.380980 -34.645685, -68.378283 -34.649371 -68.391620 -34.639342, -68.377204 - 34.649517, -68.387594 -34.642573 - 68.381854 -34.645119, -68.383150 -34.646684 -68.393217, -34.639811, -68.384081 - 34.645688, -68.379559 -34.648546 - 68.385788 -34.643773, -68.382297 -34.647016 -68.384994 -34.644933, -68.386363 - 34.643562, -68.380258 -34.646414 - 68.381667 -34.647609, -68.390403 -34.641213 -68.377841 -34.648464, -68.389795 - 34.642538, -68.387758 -34.643412 - 68.378133 -34.648799, -68.385613 -34.644867 -68.379371 -34.648246, -68.385488 -
El Molino	Mendoza	San Rafael	San Rafael	-68.345505 -34.648218, -68.342322 -34.652961 -68.342894 -34.649549, -68.343094 - 34.649408, -68.351724, -34.650281 - 68.348378 -34.651474, -68.347534 -34.649511 -68.346128 -34.648350, -68.344188 - 34.650767, -68.343276 -34.653514 - 68.352092 -34.650876, -68.344358 -34.650897 -68.343216 -34.651301, -68.348562 - 34.652798, -68.343777 -34.650435 - 68.342166 -34.652459, -68.347997 -34.650756 -68.346922 -34.648935, -68.343559 - 34.651897, -68.345969 -34.653279 - 68.347673 -34.653360, -68.343094 -34.652849 -68.345908 -34.648085, -68.346269 - 34.648630, -68.348567 -34.652708 -
Sin Nombre	Mendoza	San Carlos	San Carlos	-69.075095 -33.786813, -69.075093 -33.786819 -69.074770 -33.786731, -69.075093 - 33.786819; -69.074383 -33.785626, -69.074770 33.786731, -69.074647 -33.787064 - 69.074257 -33.786928, -69.074738 -33.786723 -69.074770 -33.786731; -69.075098 - 33.787422, -69.076001 -33.787635 - 69.076521 -33.787210, -69.076775 -33.787275 -69.076775, -33.787275, -69.076196 - 33.787121, -69.075133 -33.787291 - 69.075093 -33.786819, -69.074948 -33.787238; 69.076775 -33.787275, -69.076920 -33.787315 -69.076921 -33.787313, -69.076920 - 33.787315; -69.080001 -33.788620, -69.078574 33.788214, -69.077839 -33.788085 - 69.077884 -33.787915, -69.078924 -33.788340 -69.076920 -33.787315, -69.076746 - 33.787813, -69.078954 -33.788287 - 69.080091 -33.788176, -69.080091 -33.788176 -69.078633 -33.788060, -69.077098 - 33.787865; -69.080092 -33.788169, -69.081270 33.788487, -69.080091 -33.788176 - 69.080091 -33.788176, -69.080675 -33.788305 -69.081268 -33.788493; -69.083699 - 33.789163, -69.086971 -33.790061 - 69.081143 -33.789050, -69.088052 -33.790337 -69.087332 -33.790181, -69.084421 - 33.789358, -69.086636 -33.789964 - 69.086529 -33.790186, -69.087151 -33.790579 -
Matadero	Mendoza	General Alvear	Bowen	-67.648870 -34.977765, -67.656049 -34.975592 -67.649789, -34.976609, -67.656049 - 34.975592, -67.648895 -34.976734 - 67.652442 -34.975449, -67.649428 -34.977764 -67.649452 -34.976650, -67.649445 - 34.976868, -67.649644 -34.976399 -



Handwritten signature and scribbles.



H. Cámara de Diputados de la Nación

Presidencia  
1919 y 3240-D-18  
OD 215  
317

Barrio El Portón	Mendoza	Malpú	Malpú	-68.780253 -32.948250 -68.780253 -32.948250 -68.781074 -32.950069 -68.781784 32.949810 -68.780917 -32.948034 68.781099 -32.950049
Cinco de Diciembre	Mendoza	Malpú	Rodeo Del Medio	-68.692368 -32.968785 -68.695040 -32.966357 -68.692954 -32.969491 -68.692389 32.968804 -68.692633 -32.969105 68.692672 -32.969141 -68.693067 -32.969538 -68.695758 -32.967098 -68.692662 32.969168 -68.693067 -32.969538
Río Dulce	Santiago del Estero	Banda	La Banda	-64.267002 -27.754557 -64.269127 -27.759004 -64.262670 -27.763247 -64.266608 27.754812 -64.267344 -27.754436 64.261635 -27.758283 -64.269127 -27.759004 -64.261165 -27.756319 -64.262108
Sumampa	Santiago del Estero	Choya	Frias	-65.143543 -28.641807 -65.141221 -28.640392 -65.141221 -28.640392 -65.143969 28.640024 -65.141634 -28.642661
Lomas Coloradas	Santiago del Estero	Capital	Santiago Del Estero	-64.290348 -27.777461 -64.291305 -27.777637 -64.290238 -27.777451 -64.290989 - 27.775448 -64.291324 -27.775667 64.290552 -27.775487 -64.291842 -27.777718 -64.291611 -27.777798 -64.290398 27.776225 -64.292490 -27.776858 64.290396 -27.777504 -64.292490 -27.776858 -64.289510 -27.777524 -64.289919 27.777790 -64.290223 -27.776514 64.291167 -27.775169 -64.290625 -27.777220 -64.289630 -27.777122 -64.289526 27.777067 -64.290188 -27.776140 64.291672 -27.776002 -64.290112 -27.776464
Barrio Aeropuerto	Santiago del Estero	Capital	Santiago Del Estero	-64.288985 -27.756804 -64.294447 -27.754037 -64.294860 -27.757296 -64.294435 27.757789 -64.288985 -27.756804 64.293326 -27.759281 -64.293956 -27.758441 -64.294608 -27.757145 -64.293983 27.758475 -64.295002 -27.754312 64.290879 -27.754809 -64.296903 -27.754406 -64.293092 -27.756035 -64.295443 27.753518 -64.295749 -27.756178 64.295680 -27.756075 -64.290456 -27.751830
Barrio Tarapaya	Santiago del Estero	Capital	Santiago Del Estero	-64.272343 -27.768975 -64.277132 -27.768374 -64.274529 -27.768539 -64.273514 27.769060 -64.277132 -27.768374 64.276232 -27.767849 -64.272980 -27.770474 -64.277888 -27.767122 -64.275223 27.768477 -64.273791 -27.770048 64.275119 -27.768834 -64.273152 -27.770709
Barrio Hualco Hondo	Santiago del Estero	Capital	Santiago Del Estero	-64.280674 -27.779402 -64.281208 -27.778132 -64.281042 -27.778143 -64.280997 27.779481 -64.281680 -27.776571 64.280997 -27.779481 -64.281825 -27.776608
Mariano Moreno	Santiago del Estero	Capital	Santiago Del Estero	-64.269093 -27.827637 -64.265990 -27.825711 -64.267235 -27.823912 -64.269471 27.825194 -64.269198 -27.826061 64.269508 -27.825831 -64.269791 -27.825374 -64.269312 -27.826113 -64.269312
Villa del Carmen	Santiago del Estero	Capital	Santiago Del Estero	-64.298729 -27.811434 -64.299215 -27.812624 -64.299391 -27.812384 -64.295318 27.811628 -64.295478 -27.811779 64.299140 -27.813508 -64.299245 -27.813327 -64.295674 -27.811364 -64.294540 27.812637 -64.295195 -27.812096 64.298735 -27.812220 -64.296198 -27.811282 -64.297530 -27.811927 -64.295956 27.811304 -64.295438 -27.811499 64.298672 -27.812426 -64.296498 -27.811295 -64.298579 -27.814282 -64.299787 27.812552 -64.298417 -27.812045
San José de Flores	Santiago del Estero	Capital	Santiago Del Estero	-64.306905 -27.817707 -64.310699 -27.819449 -64.310938 -27.818922 -64.309459 27.819405 -64.307771 -27.818118 64.310245 -27.819244 -64.307366 -27.816939 -64.309048 -27.818634 -64.310938 27.818922 -64.309710 -27.818898



EL  
[Handwritten signature]



H. Cámara de Diputados de la Nación

Presidencia  
1919 y 3240-D-18  
OD 215  
318

Barrio Santa Rosa de Lima	Santiago del Estero	Capital	Santiago-Del Estero	-64.305510 -27.801997, -64.313271 -27.805688 -64.305306 -27.802385, -64.313016 -27.807458 -64.309741 -27.804496, -64.306207 -27.803201 -64.310688 -27.809090, -64.300401 -27.804034 -64.310459, -27.810463 -64.311765 -27.811132 64.314136 -27.806027, -64.303532 -27.802299 -64.305407 -27.801322, -64.303046 -27.803152 -64.301805 -27.804941, 64.315679 -27.806133 -64.304319 -27.801546, -64.311942 -27.805232 -64.302247, -27.801875 -64.307136 -27.802133 64.309904 -27.804026, -64.310459 -27.810463 -64.312249 -27.807022, -64.311474 -27.805983 -64.302474 -27.803637, 64.306208 -27.804565 -64.311302 -27.809400, -64.302562 -27.803715 -64.303013, -27.800923 -64.306041 -27.804602 64.306504 -27.802603, -64.304214 -27.801830 -64.312691 -27.806416, -64.306081 -27.803243 -64.302240 -27.804271, 64.306953 -27.803494 -64.305457 -27.804268
La Dársena	Santiago del Estero	Banda	La Banda	-64.291177 -27.697640, -64.291119 -27.697763 -64.292473 -27.697542, -64.289562 -27.697948 -64.293584 -27.697916, 64.289595 -27.696910 -64.290167 -27.697590, -64.291530 -27.698225 -64.289066, -27.697582 -64.291795 -27.698248 64.289921 -27.698056, -64.290690 -27.697690 -64.291989 -27.698618, -64.293584 -27.697916 -64.293221 -27.697195, 64.290217 -27.697218 -64.291450 -27.697641, -64.291952 -27.697216 -64.291591
Nueve de Julio	Santiago del Estero	Banda	La Banda	-64.273252 -27.740506, -64.271615 -27.738020 -64.270887 -27.739095, -64.273252 -27.740506 -64.274307 -27.737768, 64.272298 -27.738714 -64.272528 -27.736797
Barrio Doctor Morra	Santiago del Estero	Choya	Frías	-65.110432 -28.637359, -65.109139 -28.636716 -65.109085 -28.636517, -65.110334 -28.636877 -65.110893 -28.636763, 65.110893 -28.636763 -65.110224 -28.636518, -65.110215 -28.636330 -65.110920
Barrio Chino	Santiago del Estero	Choya	Frías	-65.117791 -28.644428, -65.115080 -28.643895 -65.117058 -28.641284, -65.116474 -28.643167 -65.117458 -28.643006, 65.114588 -28.640450 -65.117791 -28.644428, -65.116124 -28.641435 -65.115695, -28.644828 -65.115493 -28.643801 65.114530 -28.641635, -65.116797 -28.640109 -65.146925 -28.631948, -65.143857 -28.633560 -65.147174 -28.631027, -65.146925 -28.631948 -65.142964 -28.633710
Pandolfi	Santiago del Estero	Choya	Frías	-65.133086 -28.619006, -65.135384 -28.619453 -65.135296 -28.618935, -65.133026 -28.619622 -65.133026 -28.619622
Finca de Ramos	Santiago del Estero	Banda	La Banda	-64.216454 -27.728895, -64.217408 -27.723640 -64.214037 -27.728840, -64.225359 -27.734356 -64.224533 -27.731460, 64.222505 -27.732859 -64.228859 -27.729544, -64.221236 -27.725071 -64.217408, -27.723646 -64.220132 -27.725100 64.226603 -27.732681, -64.216760 -27.724542 -64.223691 -27.731097, -64.221070 -27.725750 -64.221505 -27.725152, 64.220447 -27.724700 -64.218030 -27.729771, -64.222689 -27.725913 -64.217315, -27.730832 -64.228172 -27.730636 -64.217522 -27.727457, -64.226032 -27.728371
El Tabique	Santiago del Estero	Banda	La Banda	-64.235603 -27.710377, -64.240509 -27.713017 -64.235587 -27.707265, -64.233987 -27.707827 -64.234944 -27.707930, 64.237786 -27.707140 -64.235762 -27.710043, -64.240731 -27.713481 -64.240948, -27.712845 -64.236753 -27.709846 64.235419 -27.709803, -64.235093 -27.710108 -64.234944 -27.707930, -64.236716 -27.706554 -64.237406 -27.709502
Industria	Santiago del Estero	Capital	Santiago-Del Estero	-64.289033 -27.816653, -64.289554 -27.815639 -64.289464 -27.817201, -64.287375 -27.816028 -64.290165 -27.815856, 64.287229 -27.816258 -64.290165 -27.815856



Handwritten signature and initials.





H. Cámara de Diputados de la Nación

Presidencia

1919 y 3240-D-18  
OD 215  
318

Telefonicos	Santiago del Estero	Capital	Santiago Del Estero	-64.222771-27.809732, -64.223143-27.809531 -64.224151 -27.809235, -64.225379 -27.809877, -64.224375 -27.810321 64.224542 -27.810858, -64.222502 -27.809586 -64.223972 -27.811634, -64.221550 -27.810162 -64.224144 -27.810646 64.224856 -27.810807, -64.225379 -27.809877 -64.223813 -27.809187, -64.221854
Independencia	Santiago del Estero	Capital	Santiago Del Estero	-64.223601-27.820670, -64.219978-27.821138 -64.224750 -27.814145, -64.221328 -27.815858 -64.220077 -27.815724 64.223165 -27.821966, -64.221015 -27.817762 -64.224445 -27.818668, -64.222791 -27.822841 -64.221415 -27.819000 64.225416 -27.818156, -64.226380 -27.815885 -64.221076 -27.817978, -64.226066 -27.816499 -64.220696 -27.815638 64.224680 -27.822700, -64.221654 -27.814841 -64.223880 -27.817303, -64.223217 -27.817825 -64.222870 -27.813507 64.223904 -27.824081, -64.220806 -27.819795 -64.223442 -27.813822, -64.222769 -27.820914 -64.222978 -27.814352 64.219001 -27.817279, -64.218887 -27.817528 -64.221952 -27.818511, -64.226472 -27.815955 -64.219761 -27.818121 64.226861 -27.815273, -64.224398 -27.820867 -64.223107 -27.820397, -64.223756 -27.822178 -64.224157 -27.814871 64.219770 -27.816316, -64.222136 -27.815151
Los Flores	Santiago del Estero	Capital	Santiago Del Estero	-64.222902-27.825598, -64.218562-27.821869 -64.219738 -27.821090, -64.219007 -27.821735 -64.224119 -27.824475 64.217894 -27.822601, -64.224119 -27.824475 -64.218711 -27.737437, -64.221617 -27.739503 -64.220092 -27.738394, -64.217696 -27.736813 -64.218336 -27.737969 64.216335 -27.737109, -64.213966 -27.734448 -64.215864 -27.734976, -64.216950 -27.736384 -64.212006 -27.734964 64.214316 -27.734675, -64.214435 -27.735726 -64.215389 -27.734756, -64.213176 -27.735362 -64.212352 -27.734687 64.213017 -27.735091, -64.210430 -27.734084 -64.220133 -27.738677, -64.214752 -27.736168 -64.213786 -27.735363 64.210430 -27.734084, -64.210714 -27.740017 -64.202915 -27.732026, -64.203790 -27.732158 -64.199956 -27.729953, -64.203490 -27.732346 -64.208804 -27.733937 64.208347 -27.734466, -64.200724 -27.729245 -64.204138 -27.731144, -64.208804 -27.733937 -64.203130 -27.731827
Barrio Los Álamos 2	Santiago del Estero	Banda	La Banda	-64.248731-27.718951, -64.246647-27.718150 -64.247733 -27.717836, -64.246684 -27.718678 -64.251378 -27.716263 64.246906 -27.713851, -64.246540 -27.714357 -64.250202 -27.717931, -64.246172 -27.718350 -64.246407 -27.718507 64.249356 -27.717396, -64.249667 -27.717655 -64.246900 -27.717325, -64.247733 -27.717836 -64.247891 -27.718201
Alamo 3	Santiago del Estero	Banda	La Banda	-64.220225-27.717550, -64.224253-27.720018 -64.213740 -27.717678, -64.219646 -27.719940 -64.216415 -27.717367 64.217202 -27.718509, -64.215216 -27.716652 -64.215573 -27.717029, -64.217001 -27.716665 -64.216830 -27.716485 64.217324 -27.715906, -64.224253 -27.720018 -64.215023 -27.717123, -64.216729 -27.718078 -64.215271 -27.717299 64.215994 -27.719016, -64.214635 -27.716287 -64.214154 -27.717193, -64.214020 -27.717048 -64.218212 -27.718881
Veinticinco de Mayo	Santiago del Estero	Banda	La Banda	-62.832893-25.796958, -62.833448-25.795602 -62.831869 -25.795087, -62.833904 -25.796519 -62.832893 -25.796958 62.832956 -25.794770
Ampliación Gorrini	Santiago del Estero	Banda	La Banda	-62.840975-25.801956, -62.839091-25.802757 -62.839305 -25.803223, -62.838176 -25.802896 -62.839275 -25.802379 62.839460 -25.802644, -62.839357 -25.802409 -62.839091 -25.802757, -62.840829 -25.801751 -62.838597 -25.803580
Barrio Municipal	Santiago del Estero	Copo	Monte Quemado	-62.840975-25.801956, -62.839091-25.802757 -62.839305 -25.803223, -62.838176 -25.802896 -62.839275 -25.802379 62.839460 -25.802644, -62.839357 -25.802409 -62.839091 -25.802757, -62.840829 -25.801751 -62.838597 -25.803580
Juvenil	Santiago del Estero	Copo	Monte Quemado	-62.840975-25.801956, -62.839091-25.802757 -62.839305 -25.803223, -62.838176 -25.802896 -62.839275 -25.802379 62.839460 -25.802644, -62.839357 -25.802409 -62.839091 -25.802757, -62.840829 -25.801751 -62.838597 -25.803580



Handwritten signature and initials.



H. Cámara de Diputados de la Nación

Presidencia  
1919 y 3240-D-18  
OD 215  
320

El Triángulo	Santiago del Estero	Copo	Monte Quemado	-62.815080 -25.808174 , -62.811303 -25.811664 -62.813257 -25.811422 , -62.813021 25.810832 , -62.813548 -25.809234 62.811954 -25.812060 , -62.812054 -25.810911 -62.813917 -25.811097 , -62.811769 25.809926 , -62.815080 -25.808174 62.814071 -25.810889 , -62.812621 -25.811007 -62.813655 -25.808761 , -62.815971 25.810113 -62.812828 -25.811664
IV Centenario	Santiago del Estero	Banda	La Banda	-64.245960 -27.754549 , -64.247604 -27.755215 -64.246862 -27.754802 , -64.242658 27.752013 , -64.242368 -27.751819 64.242326 -27.753566 , -64.243803 -27.757119 -64.244445 -27.756084 , -64.243182 27.756557 , -64.243286 -27.756915 64.244254 -27.757404 , -64.243852 -27.753144 -64.244065 -27.757656 , -64.246716 27.754952 , -64.243319 -27.754837 64.244119 -27.752821 , -64.246046 -27.757024 -64.242634 -27.754996 , -64.245202 27.753987 , -64.242984 -27.752165 64.246046 -27.757024 , -64.242232 -27.752688 -64.243483 -27.753854 , -64.243515 27.754520 , -64.243476 -27.757469 64.242643 -27.752142 , -64.243298 -27.753437 64.242634 -27.754630 , -64.242038
Rubia Moreno	Santiago del Estero	Banda	La Banda	-64.247115 -27.775199 , -64.241365 -27.776225 -64.245398 -27.773217 , -64.242446 27.777089 , -64.247115 -27.775199 64.243744 -27.776390 , -64.244377 -27.776377 -64.247535 -27.774915 , -64.247105 27.775490 , -64.241133 -27.776160 64.246448 -27.775584 , -64.241755 -27.776592 -64.245130 -27.776357 , -64.240723 27.776610 , -64.246008 -27.773708
Campos II	Santiago del Estero	Moreno	Quimill	-62.398995 -27.641266 , -62.395282 -27.643284 -62.395953 -27.644227 , -62.399240 27.641637 , -62.398995 -27.641266 62.395352 -27.644515 , -62.396671 -27.643818 -62.394923 -27.643948 , -62.393259 27.644419 , -62.396291 -27.643274 62.393422 -27.644651
Las 3 Rosas	Santiago del Estero	Moreno	Quimill	-62.419477 -27.662354 , -62.420055 -27.661269 -62.419477 -27.662354 , -62.418322 27.658758 , -62.419061 -27.661772 62.418786 -27.658471 , -62.421089 -27.657876 -62.422449 -27.658531 , -62.423609
Alomo	Santiago del Estero	Moreno	Quimill	-62.428310 -27.648060 , -62.429664 -27.647872 -62.427880 -27.648603 , -62.426985 27.647294 , -62.426289 -27.648441 62.427031 -27.648086 , -62.427181 -27.647619 -62.426088 -27.648192 , -62.427429 27.647955 , -62.429310 -27.648060 62.428691 -27.646466 , -62.427533 -27.648791 -62.428691 -27.647222
Campos 1	Santiago del Estero	Moreno	Quimill	-62.400466 -27.640892 , -62.400622 -27.641182 -62.401367 -27.640354 , -62.400081 27.641217 , -62.401176 -27.640090 62.401176 -27.640090 , -62.399172 -27.641175 -62.400353 -27.641396 , -62.399430
La Leñera	Santiago del Estero	General Taboada	Añatúya	-62.826169 -28.466335 , -62.823923 -28.468064 -62.823261 -28.467675 , -62.824999 28.467532 , -62.823400 -28.463527 62.823923 -28.468064 , -62.824835 -28.467364 -62.820956 -28.466797 , -62.824077 28.468224 , -62.824438 -28.467657 62.821605 -28.467480 , -62.823931 -28.467152 -62.822418 -28.466844
Néstor Kirchner	Santiago del Estero	General Taboada	Añatúya	-62.817716 -28.473856 , -62.817193 -28.474608 -62.819274 -28.475386 , -62.819577 28.475127 , -62.817533 -28.474348 62.819527 -28.473127 , -62.816984 -28.474417
Sarmiento	Santiago del Estero	Banda	La Banda	-64.261096 -27.736624 , -64.254734 -27.732938 -64.261915 -27.733867 , -64.250491 27.730608 , -64.249325 -27.729340 64.247711 -27.727934 , -64.249605 -27.728323 -64.261915 -27.733867 , -64.259731 27.736903 , -64.249404 -27.730218 64.248989 -27.730255 , -64.256293 -27.734903 -64.251719 -27.731057 , -64.254377 27.732670 , -64.253437 -27.731080
Coy	Santiago del Estero	Capital	Santiago Del Estero	-64.252298 -27.827749 , -64.253510 -27.828244 -64.254244 -27.828402 , -64.252447 27.826797 , -64.253396 -27.826961 64.254262 -27.827208 , -64.254277 -27.828170 -64.254262 -27.827208



Handwritten signature and initials.



H. Cámara de Diputados de la Nación

Presidencia  
1919 y 3240-D-18  
OD 215  
321

Eliseo Fringes	Santiago del Estero	Choya	Frías	-65.125633 -28.646257, -65.133095 -28.649427 -65.130686 -28.649847, -65.130217 -28.647749 -65.132636 -28.646806, 65.131806 -28.649701 -65.128887 -28.646870, -65.129083 -28.647911, -65.132636 -28.646806 -65.126215 -28.646300, 65.132529 -28.646877, -65.126019 -28.646529 -65.132854 -28.648413, -65.127826 -28.647831 -65.130520 -28.648805, 65.126229 -28.647330, -65.127096 -28.647937 -65.134516 -28.648258, -65.132668
Villa Griselda	Santiago del Estero	Banda	La Banda	-64.233576 -27.747139, -64.231696 -27.746353 -64.233576 -27.747139, -64.231552 -27.746127 -64.234557 -27.745898, 64.232700 -27.744589, -64.234658 -27.745682 -64.232491 -27.746934, -64.231507
Independencia	Santiago del Estero	Banda	La Banda	-64.246855 -27.717286, -64.240786 -27.713601 -64.239118 -27.715803, -64.243164 -27.716662 -64.242387 -27.716264, 64.242697 -27.716799, -64.242387 -27.716264 -64.239713 -27.715622, -64.243980 -27.716331 -64.240799 -27.714586, 64.243051 -27.715956, -64.246140 -27.718384 -64.243515 -27.718426, -64.243563 -27.718389 -64.240268 -27.713838
La Isla	Santiago del Estero	Banda	La Banda	-64.270317 -27.754005, -64.260314 -27.752164 -64.264876 -27.752765, -64.268730 -27.752777 -64.270658 -27.751613, 64.261340 -27.754848, -64.262496 -27.754366 -64.260519 -27.752761, -64.270447 -27.752952 -64.260382 -27.752217, 64.260148 -27.751021, -64.262684 -27.754034 -64.260246 -27.750952, -64.268823 -27.757304 -64.260393 -27.750871, 64.268928 -27.757237, -64.268650 -27.757190 -64.260951 -27.750071, -64.260690 -27.750801 -64.262396 -27.754018, 64.260390 -27.752918, -64.261303 -27.755083 -64.260008 -27.755102, -64.264206
Barrio Libertad	Santiago del Estero	Capital	Santiago Del Estero	-64.279689 -27.811794, -64.280356 -27.812254 -64.281070 -27.812814, -64.281070 -27.812814 -64.278899 -27.814083, 64.279699 -27.814700, -64.279357 -27.812533 -64.278927 -27.814236, -64.279612 -27.813250 -64.279076 -27.812929
Barrio General Paz	Santiago del Estero	Capital	Santiago Del Estero	-64.297410 -27.783397, -64.295719 -27.782454 -64.299306 -27.784959, -64.301598 -27.786338 -64.296763 -27.784526, 64.298690 -27.778289, -64.296753 -27.781044 -64.302246 -27.780283, -64.302892 -27.779397 -64.299245 -27.780974, 64.297486 -27.783479, -64.299707 -27.788708 -64.299474 -27.777379, -64.299490 -27.784640 -64.299177 -27.780890, 64.295587 -27.785896, -64.295379 -27.789567 -64.298044 -27.791156, -64.295075 -27.786777 -64.297456 -27.779873, 64.302931 -27.787909, -64.293146 -27.782547 -64.300941 -27.779675, -64.298179 -27.779008 -64.299909 -27.780063, 64.301729 -27.786054, -64.300721 -27.789269 -64.300416 -27.779374, -64.294678 -27.783523 -64.299771 -27.781250, 64.301946 -27.787414, -64.295043 -27.779976 -64.297590 -27.783144, -64.296618
Bosco III	Santiago del Estero	Capital	Santiago Del Estero	-64.292044 -27.788561, -64.292284 -27.793659 -64.289668 -27.787154, -64.294990 -27.790177 -64.292430 -27.788755, 64.291826 -27.789770, -64.294990 -27.790177 -64.287116 -27.790617, -64.286648 -27.793697 -64.289324 -27.794347, 64.286972 -27.792826, -64.285858 -27.792251 -64.288656 -27.788444, -64.290064 -27.792345 -64.288217 -27.792508, 64.288793 -27.781810, -64.289204 -27.794431
Bosco 2	Santiago del Estero	Capital	Santiago Del Estero	-64.296034 -27.800544, -64.292670 -27.795136 -64.295868 -27.800658, -64.298238 -27.800001 -64.298845 -27.799165, 64.293237 -27.795419, -64.289721 -27.797841 -64.292986 -27.799064, -64.291692 -27.795256 -64.293734 -27.794547, 64.290677 -27.798168, -64.291014 -27.795962 -64.294782 -27.800049, -64.293178 -27.794174 -64.291718 -27.798499, 64.292645 -27.793830, -64.299757 -27.798084 -64.297339 -27.801318, -64.296034 -27.800544 -64.290434 -27.796745



+ E 4

Handwritten signature



H. Cámara de Diputados de la Nación

Presidencia  
1919 y 3240-D-18  
OD 215  
322

Loteo Social	Chubut	Rawson	Rawson	-65.108149 -43.313646 , -65.104189 -43.314092 -65.107444 -43.312179 , -65.107837 43.313381 , -65.104236 -43.312435 65.108149 -43.313646 , -65.103104 -43.313292 -65.108394 -43.312948 , -65.106880 43.312647 , -65.106311 -43.313010
Chacra 8	Chubut	Rawson	Rawson	-65.078772 -43.285705 , -65.080924 -43.289177 -65.078248 -43.286042 , -65.082260 43.288231 , -65.080924 -43.289177 65.080251 -43.288701 , -65.080955 -43.288192 -65.055752 -43.350772 , -65.056152 -43.350752 -65.056206 -43.350594 , -65.056469 43.348032 , -65.056452 -43.350526 65.055614 -43.348994 , -65.055712 -43.348708 -65.056469 -43.348032 , -65.056112 43.348237 , -65.056524 -43.348692
Playa Galeza	Chubut	Rawson	Playa Unión	-65.354855 -43.256456 , -65.355424 -43.256583 -65.357899 , -43.256962 , -65.357765 43.257470 , -65.354855 -43.256456
Moreira 3	Chubut	Rawson	Trelew	-65.334398 -43.250135 , -65.334766 -43.250201 -65.335542 , -43.250353 , -65.331981 43.249580 , -65.335483 -43.250345 65.334208 -43.250112 , -65.329951 -43.249326 -65.330983 -43.249008 , -65.330864 43.248859 , -65.335104 -43.250256 65.332652 -43.249734 , -65.333370 -43.249742 -65.330802 -43.249375 , -65.332948 43.249806 , -65.335574 -43.250187 65.333548 -43.249975 , -65.334657 -43.250150 -65.335126 -43.250270 , -65.331964 43.249625 , -65.330248 -43.249365 65.330360 -43.248762 , -65.330077 -43.249563 -65.330264 -43.249490 , -65.335574 43.250187 , -65.331329 -43.249434 65.333516 -43.250022 , -65.332949 -43.249869 -65.330036 -43.249303 , -65.330320
Toma Barrio Norte	Chubut	Rawson	Trelew	-65.287482 -43.244953 , -65.284989 -43.244352 -65.285204 -43.242571 , -65.288277 43.243249 , -65.283809 -43.242816 65.283257 -43.243922 , -65.287482 -43.244953 -65.285050 -43.243048 , -65.285568 43.244407
Toma Canal	Chubut	Rawson	Trelew	-65.287703 -43.249146 , -65.290699 -43.248740 -65.286815 -43.248839 , -65.289448 43.248616 , -65.286754 -43.249928 65.290785 -43.248481 , -65.290699 -43.248740 -65.286309 -43.249999 , -65.288294 43.247712 , -65.287137 -43.249758 65.288519 -43.248630 , -65.285564 -43.249767 -65.289099 -43.248629
Ahoni Ken + Barrio Dos de Agosto	Chubut	Rawson	Trelew	-65.305837 -43.235500 , -65.302437 -43.233863 -65.303865 -43.234137 , -65.303250 43.233945 , -65.302536 -43.234601 65.305919 -43.234898 , -65.305837 -43.235500 -65.302438 -43.234585 , -65.304072 43.234928 , -65.298949 -43.234789 , -65.299780 43.234028 , -65.299139 -43.234882 65.300463 -43.234239 , -65.300529 -43.234191 -65.300214 -43.234271 , -65.299000 43.234656 , -65.299260 -43.234291 65.300455 -43.233851 , -65.300461 -43.234239
Moreira 4	Chubut	Rawson	Trelew	-65.360095 -43.268128 , -65.360862 -43.257900 -65.358790 -43.269414 , -65.358235 43.267828 , -65.362681 -43.258207 65.360862 -43.257900 , -65.357545 -43.269295 -65.068382 -42.755917 , -65.066793 -42.758014 -65.067355 -42.756067 , -65.069554 42.756945 , -65.069838 -42.757556 65.066412 -42.756710 , -65.068382 -42.755917
IAC	Chubut	Rawson	Rawson	-65.119483 -43.303481 , -65.141949 -43.301828 -65.124320 -43.304092 , -65.121633 43.305069 , -65.138156 -43.303574 65.129390 -43.296045 , -65.126214 -43.305807 -65.135317 -43.297014 , -65.131639 43.296715 , -65.131327 -43.297704
El Poligono	Chubut	Biedma	Puerto Madryn	-65.068814 -42.741454 , -65.061780 -42.740356 -65.066239 -42.742162 , -65.066239 42.742162 , -65.060679 -42.740936 65.061042 -42.740488 , -65.062606 -42.740560 -65.065326 -42.741888 , -65.060659 42.742808 , -65.066070 -42.742956
Pte. Juan Domingo Perón	Chubut	Biedma	Puerto Madryn	-65.076070 -42.793423 , -65.080252 -42.787687 -65.080849 -42.787861 , -65.078360 42.791915 , -65.078291 -42.785625 65.073816 -42.792707 , -65.080677 -42.786350 -65.077395 -42.791564 , -65.080849



+ E L  
/



H. Cámara de Diputados de la Nación

Presidencia  
1919 y 3240-D-18  
OD 215  
323

Nuevo Madryn	Chubut	Biedma	Puerto Madryn	-65.069855 -42.757577, -65.069855 -42.757577 -65.067321 -42.760410, -65.066811 - 42.758055, -65.070871 -42.759099
Las Bardas 2	Chubut	Biedma	Puerto Madryn	-65.057699 -42.721326, -65.056923 -42.724926 -65.067704 -42.726033, -65.068039 - 42.722005, -65.067704 -42.726033
Terrenos de La Chancharía	Chubut	Biedma	Puerto Madryn	-65.071682 -42.794965, -65.071295 -42.796230 -65.066519 -42.796819, -65.070366 - 42.797958, -65.071013 -42.796143 65.068127 -42.791846, -65.071682 -42.794965
Extensión Cerro Solo	Chubut	Escalante	Comodoro Rivadavia	-67.550374 -45.872443, -67.548718 -45.872059 -67.547923 -45.872241, -67.547256 - 45.871789, -67.548810 -45.872410 67.547148 -45.871666, -67.550472 -45.871286 -67.546862 -45.871558, -67.550374 - 45.872443, -67.546870 -45.870879
Isidro Quiroga	Chubut	Escalante	Comodoro Rivadavia	-67.549170 -45.872898, -67.546377 -45.873447 -67.548491 -45.873377, -67.547410 - 45.873320, -67.545986 -45.873277 67.550365 -45.873932, -67.550365 -45.873932 -67.547539 -45.872819, -67.549160 - 45.874066, -67.546614 -45.872845 67.547132 -45.873200, -67.548561 -45.873802 -67.553028 -45.882022, -67.552986 -45.883032 -67.550140 -45.882055, -67.551557 - 45.884065, -67.551637 -45.883056 67.553028 -45.882022, -67.550052 -45.884075
Cancha Belgrano	Chubut	Escalante	Comodoro Rivadavia	-67.500667 -45.875902, -67.500923 -45.876201 -67.500667 -45.875902, -67.501145 - 45.876636, -67.501932 -45.877945 67.501358 -45.878271, -67.500014 -45.875717 -67.501560 -45.877268, -67.500468
Nueva Madryn	Chubut	Biedma	Puerto Madryn	-65.067150 -42.761448, -65.070697 -42.761016 -65.067643 -42.762470, -65.070459 - 42.762088, -65.070597 -42.761016
Alta Tensión	Chubut	Biedma	Puerto Madryn	-65.068386 -42.759878, -65.070101 -42.756613 -65.070020 -42.756691, -65.071825 - 42.755539, -65.070751 -42.754756 65.070751 -42.754756, -65.069593 -42.756929
La Lomita	Chubut	Biedma	Puerto Madryn	-65.066380 -42.758831, -65.063617 -42.758958 -65.066256 -42.758255, -65.064346 - 42.760032, -65.064437 -42.759234 65.065399 -42.758468, -65.064930 -42.759827 -65.066256 -42.758255
Nueva Chubut	Chubut	Biedma	Puerto Madryn	-65.064618 -42.761233, -65.066323 -42.760648 -65.067293 -42.761956, -65.067818 - 42.763473, -65.064618 -42.761233
Nahuelpan	Chubut	Biedma	Puerto Madryn	-65.067883 -42.764545, -65.067439 -42.763614 -65.066543 -42.764883, -65.063945 - 42.763944, -65.067439 -42.763614
Norberto Napolitano	Chubut	Biedma	Puerto Madryn	-65.070144 -42.763150, -65.066062 -42.763471 -65.067759 -42.762536, -65.070139 - 42.762175, -65.070139 -42.762175
Nueva Esperanza	Chubut	Biedma	Puerto Madryn	-65.064353 -42.760081, -65.064466 -42.759260 -65.064884 -42.759735, -65.064938 - 42.761096, -65.065191 -42.759579 65.065081 -42.759423, -65.065413 -42.760004 -65.066845 -42.760461, -65.065606 - 42.759321, -65.065941 -42.759762 65.064393 -42.758839, -65.064972 -42.759825
La Arboleda	Chubut	Biedma	Puerto Madryn	-65.066151 -42.758158, -65.065773 -42.757002 -65.065067 -42.758499, -65.064654 - 42.757389, -65.064654 -42.757389
Extensión Stella Maris 2	Chubut	Escalante	Comodoro Rivadavia	-67.521649 -45.896031, -67.520591 -45.896286 -67.519870 -45.897064, -67.521649 - 45.896031, -67.521622 -45.897773 67.521701 -45.897721, -67.521687 -45.896150 -67.521143 -45.896835, -67.520940 - 45.896299, -67.520378 -45.896826 67.519952 -45.896688, -67.520303 -45.896786 -67.520672 -45.896183, -67.520794 - 45.897222, -67.520982 -45.896083 67.520567 -45.897240, -67.521184 -45.896808
Extensión Stella Maris	Chubut	Escalante	Comodoro Rivadavia	-67.526545 -45.894315, -67.524794 -45.894773 -67.525368 -45.894684, -67.525750 - 45.894610, -67.523693 -45.895230 67.524492 -45.894908, -67.524068 -45.894818 -67.523969 -45.895302, -67.524062 - 45.895158, -67.525750 -45.894610 67.524427 -45.894573, -67.526594 -45.894445 -67.523706 -45.895380, -67.524554



\* EL

\* [Signature]



H. Cámara de Diputados de la Nación

Presidencia  
1919 y 3240-D-18  
OD 215  
324

Las Américas	Chubut	Escalante	Comodoro Rivadavia	-67.540168 -45.889596 , -67.539391 -45.888057 -67.537204 -45.888092 , -67.541583 45.888331 , -67.542114 -45.887860 67.536352 -45.887895 , -67.536056 -45.885797 -67.534560 -45.887201 , -67.542262 45.886123 , -67.535019 -45.887482 67.534660 -45.886660 , -67.539063 -45.889098 -67.535661 -45.886346 , -67.535622 45.885497 , -67.535120 -45.885477 67.535342 -45.886715 , -67.537818 -45.888394 -67.535301 -45.886011 , -67.534572
Pietrobelli	Chubut	Escalante	Comodoro Rivadavia	-67.501861 -45.854388 , -67.499167 -45.853152 -67.497981 -45.852584 , -67.501844 45.853909 , -67.496626 -45.853302 67.498163 -45.852031 , -67.498493 -45.851628 -67.496644 -45.854323 , -67.494184 45.854172 , -67.499967 -45.854248 67.498016 -45.853532 , -67.497902 -45.853531 -67.498201 -45.853307 , -67.500463 45.853392 , -67.499552 -45.852347 67.498668 -45.852387 , -67.498483 -45.852975 -67.497359 -45.854134 , -67.497246 45.852978 , -67.496028 -45.854387 67.500751 -45.854370 , -67.498369 -45.853170 -67.499422 -45.852115 , -67.499356 45.851748 , -67.497558 -45.854127 67.501301 -45.853836 , -67.495563 -45.854473 -67.497013 -45.853072 , -67.494429 45.853770 , -67.497621 -45.853916 67.495321 -45.853662 , -67.498347 -45.852409 -67.501231 -45.853752 , -67.497159 45.854271 , -67.501126 -45.854393 67.498426 -45.851940 , -67.494529 -45.854537 -67.496876 -45.853160 , -67.499379 45.854231 , -67.494026 -45.854439 67.498940 -45.852303 , -67.499121 -45.852796 -67.496180 -45.853497 , -67.501246 45.854342 , -67.499344 -45.853307 67.499387 -45.853722 , -67.501844 -45.853909 -67.500232 , -45.854209 , -67.496262
La Floresta	Chubut	Escalante	Comodoro Rivadavia	-67.517513 -45.857430 , -67.508243 -45.858326 -67.505834 , -45.857667 , -67.506760 45.856086 , -67.506633 , -45.856012 67.512344 -45.858348 , -67.512192 -45.858214 -67.506523 , -45.857825 , -67.509771 45.858308 , -67.511055 , -45.858289 67.506549 -45.858307 , -67.507282 -45.855681 -67.506576 -45.856383 , -67.506456 45.858130 , -67.513089 -45.857855 67.515363 -45.858012 , -67.516267 -45.857584 -67.514157 -45.857950 , -67.506059 45.856945 , -67.507584 -45.857895 67.514758 -45.858175 , -67.507670 -45.855747 -67.517904 -45.856970 , -67.515521 45.857906 , -67.506458 -45.857355 67.506405 -45.856616 , -67.509272 -45.857826 -67.517904 -45.856978 , -67.515904 45.857754 , -67.517167 -45.857426 67.517896 -45.857357 , -67.505924 -45.857183 -67.511213 -45.857535 , -67.508046 45.857944 , -67.516728 -45.857478 67.506848 -45.856917 , -67.517175 -45.857226
Abel Amaya	Chubut	Escalante	Comodoro Rivadavia	-67.548940 -45.888332 , -67.548085 -45.887902 -67.547602 -45.887362 , -67.547513 45.887765 , -67.550114 -45.887945 67.547636 -45.887064 , -67.547455 -45.887044 -67.550110 -45.888339 , -67.547187 45.887932 , -67.548069 -45.888416 67.546909 -45.888857 , -67.546372 -45.888441 -67.547183 -45.888154 , -67.547314 45.888564 , -67.547600 -45.887356 67.547596 -45.887356 , -67.547602 -45.887346 -67.547843 -45.888468 , -67.546260 45.888519 , -67.547616 -45.887369 67.545892 -45.888580 , -67.546482 -45.888996 -67.548018 -45.888425 , -67.547449 45.888506 , -67.545973 -45.888686 67.547911 -45.887720 , -67.546381 -45.888997 -67.547187 -45.888154 , -67.546160



97

*[Firma manuscrita]*



H. Cámara de Diputados de la Nación

Presidencia  
1919 y 3240-D-18  
OD 215  
325

Standard Norte	Chubut	Escalante	Comodoro Rivadavia	-67.439077 -45.790509 -67.441305 -45.789549 -67.439465 -45.794444 -67.442548 45.794472 -67.439160 -45.793852 67.439395 -45.790431 -67.439698 -45.790458 -67.444245 -45.788115 -67.445526 45.793588 -67.445526 -45.793588 67.438366 -45.791311 -67.443184 -45.788335 -67.443704 -45.795248 -67.440295
Zona Granja Faro	Chubut	Escalante	Comodoro Rivadavia	-67.385810 -45.776830 -67.385134 -45.776333 -67.387241 -45.776306 -67.386260 45.776597 -67.386183 -45.774467 67.386644 -45.774796 -67.386420 -45.776931 -67.386885 -45.776914 -67.383508 45.776616 -67.386644 -45.774796
Sin Nombre	Chubut	Escalante	Comodoro Rivadavia	-67.416973 -45.787081 -67.420149 -45.788583 -67.419214 -45.787886 -67.418646 45.788111 -67.416334 -45.787559 67.418045 -45.787905 -67.419452 -45.788960 -67.419130 -45.787802 -67.418389 45.787857 -67.417246 -45.787108 67.419392 -45.787844 -67.416430 -45.787330 -67.418610 -45.789498 -67.418711 45.788725 -67.418974 -45.789225 67.418998 -45.788506 -67.419278 -45.787746 -67.417841 -45.787781 -67.418761
Moure	Chubut	Escalante	Comodoro Rivadavia	-67.544583 -45.869903 -67.543833 -45.869215 -67.543256 -45.870502 -67.543256 45.870502 -67.544821 -45.870350 67.542897 -45.869834 -67.545113 -45.869705 -67.544252 -45.869736 -67.545506 45.870102 -67.544115 -45.870381
Extensión Sismográfica	Chubut	Escalante	Comodoro Rivadavia	-67.491241 -45.832840 -67.489307 -45.832091 -67.489155 -45.831646 -67.489689 45.833014 -67.491633 -45.832200 67.491543 -45.831515 -67.489581 -45.833456 -67.491543 -45.831515 -67.491247 45.832250 -67.487186 -45.833578
Extensión del Ameghino Nuevo	Chubut	Escalante	Comodoro Rivadavia	-67.474040 -45.825880 -67.474801 -45.827133 -67.474731 -45.826877 -67.475307 45.827304 -67.475052 -45.826988 67.475122 -45.827498 -67.474557 -45.826204 -67.474861 -45.826588 -67.474688 45.826322 -67.474622 -45.826574
Cordón Forestal	Chubut	Escalante	Comodoro Rivadavia	-67.550810 -45.879042 -67.550654 -45.880494 -67.550214 -45.880401 -67.551977 45.879083 -67.550342 -45.878571 67.551977 -45.879083 -67.552001 -45.878603 -67.553345 -45.865055 -67.550352 -45.864403 -67.550440 -45.865143 -67.550906 45.865037 -67.552946 -45.863879 67.553144 -45.863574 -67.550183 -45.864387 -67.553446 -45.864591 -67.551112 45.864000 -67.550764 -45.864324 67.552825 -45.865103 -67.553228 -45.864756 -67.552872 -45.864979 -67.550934 45.863837 -67.550645 -45.864796 67.554016 -45.864732 -67.552781 -45.863713
El Cerrito	Chubut	Escalante	Comodoro Rivadavia	-67.543858 -45.859689 -67.542963 -45.858560 -67.542587 -45.860534 -67.539342 45.862563 -67.542523 -45.858593 67.539342 -45.862563 -67.540771 -45.861709 -67.538721 -45.862182
Las Flores	Chubut	Escalante	Comodoro Rivadavia	-67.532446 -45.853935 -67.527325 -45.854541 -67.532749 -45.853549 -67.528619 45.854225 -67.532519 -45.853196 67.532679 -45.853444 -67.531335 -45.854357 -67.530200 -45.854560 -67.527555 45.854945 -67.531003 -45.853588 67.531866 -45.853294 -67.530802 -45.854464 -67.530372 -45.853884 -67.532447 45.854263 -67.527430 -45.854871
Triángulo del Maracaná	Chubut	Escalante	Comodoro Rivadavia	-67.538922 -45.865837 -67.539006 -45.866551 -67.539065 -45.865802 -67.538131 45.866153 -67.539006 -45.866551
Don Bosco Kilómetro 8	Chubut	Escalante	Comodoro Rivadavia	-67.420337 -45.786947 -67.420611 -45.786805 -67.421655 -45.787610 -67.420212 45.788531 -67.420337 -45.786947 67.421219 -45.787945 -67.419300 -45.787623 -67.420253 -45.787188 -67.419269
Quilmo Costa	Chubut	Escalante	Comodoro Rivadavia	-67.534921 -45.864650 -67.535020 -45.863434 -67.535276 -45.864707 -67.534921 45.864650 -67.535387 -45.863129 67.534951 -45.863433 -67.534891 -45.863152
Cooperativa San Jorge	Chubut	Escalante	Comodoro Rivadavia	-67.546741 -45.868076 -67.545061 -45.867779 -67.546719 -45.867408 -67.545061 45.867779 -67.545988 -45.867563



Handwritten signature and scribbles.



H. Cámara de Diputados de la Nación

Presidencia

1919 y 3240-D-18  
OD 215  
326

Eva Perón	Chubut	Escalante	Comodoro Rivadavia	-67.545311 -45.852828 , -67.545819 -45.853058 -67.546163 -45.853766 -67.546762 45.853670 -67.547000 -45.854013 67.547090 -45.853982 , -67.547694 -45.854854 -67.547740 -45.854948 -67.547980 45.854890 -67.546781 -45.852672 67.546436 -45.852149 , -67.547251 -45.853541 -67.547187 -45.854088 -67.545134 45.852327 -67.545080 -45.852657 67.545197 -45.851908 -67.545299 -45.851628
Extensión Eva Perón	Chubut	Escalante	Comodoro Rivadavia	-67.546167 -45.851638 , -67.545737 -45.850068 -67.546121 -45.850692 -67.545490 45.850805 -67.545209 -45.850154 67.545295 -45.851606 , -67.545561 -45.849994 -67.546167 -45.851638 -67.546027
Máximo Abásolo	Chubut	Escalante	Comodoro Rivadavia	-67.545545 -45.854705 , -67.544317 -45.854954 -67.545838 -45.855024 -67.544450 45.854805 -67.542495 -45.855186 67.542454 -45.854963 , -67.545835 -45.854904 -67.544360 -45.855044 -67.545710 45.854710 -67.545394 -45.855142 67.545835 -45.854904 , -67.545273 -45.855014 -67.544034 -45.854842 -67.545498
Máximo Abasolo 2	Chubut	Escalante	Comodoro Rivadavia	-67.545593 -45.853166 , -67.545577 -45.853723 -67.544698 -45.852796 -67.544955 45.854642 -67.544997 -45.852728 67.545467 -45.853014 , -67.545819 -45.853737 -67.545186 -45.854715 -67.545221 45.854667 -67.545015 -45.852980 67.545782 -45.853545 , -67.545743 -45.853326 -67.545179 -45.854717 -67.545282 45.854573 -67.544886 -45.852683 67.545571 -45.853060 -67.545179 -45.854717
Extensión Máximo Abásolo	Chubut	Escalante	Comodoro Rivadavia	-67.551796 -45.852453 , -67.552112 -45.853027 -67.552160 -45.853118 -67.553180 45.852779 -67.552160 -45.853318 67.550921 -45.853729 , -67.552939 -45.852293 -67.552099 -45.853079 -67.553143
Extensión Máximo Abasolo 2	Chubut	Escalante	Comodoro Rivadavia	-67.543694 -45.852570 , -67.539485 -45.853144 -67.541811 -45.853358 -67.542525 45.853300 -67.540408 -45.853149 67.539838 -45.853094 , -67.541341 -45.853059 -67.538456 -45.853205 -67.545394 45.850873 -67.540300 -45.853336 67.542435 -45.853127 , -67.541028 -45.853108 -67.542231 -45.853230 -67.545160 45.851973 -67.540946 -45.853005 67.545320 -45.851407 , -67.542010 -45.852932 -67.544756 -45.852719 -67.542843 45.853272 -67.545320 -45.851407 67.542449 -45.853202 , -67.544110 -45.853087 -67.542853 -45.852935 -67.542236 45.853321 -67.544104 -45.852352 67.542483 -45.853053 , -67.542202 -45.853154 -67.540171 -45.853102 -67.544449 45.853145 -67.544850 -45.853420
Bella Vista	Chubut	Futaleufú	Esquel	-71.311389 -42.897837 , -71.313631 -42.897619 -71.313631 -42.897619 -71.312398 42.898597 -71.312809 -42.896963
Cañadón de Borquez	Chubut	Futaleufú	Esquel	-71.329318 -42.903059 , -71.328955 -42.903310 -71.328829 -42.903245 -71.329180 42.902987 -71.329318 -42.903059
Primera Sección	Corrientes	Saladas	Saladas	-58.622252 -28.238869 , -58.623860 -28.236136 -58.622555 -28.236715 -58.623319 28.236464 -58.618086 -28.239984 58.617658 -28.238888 , -58.621130 -28.236673 -58.623893 -28.236922 -58.621852 28.237874 -58.622443 -28.236619 58.623294 -28.236251 , -58.622427 -28.236623 -58.617658 -28.238888 -58.622264 28.237831 -58.622704 -28.239804
San Lorencito	Corrientes	Saladas	Saladas	-58.666544 -28.263716 , -58.669083 -28.263650 -58.670047 -28.262268 -58.668883 28.261959 -58.666618 -28.263301 58.669023 -28.263222 , -58.669691 -28.261576 -58.666544 -28.261716 -58.666743 28.263166 -58.670390 -28.262138 58.670466 -28.262471 -58.666743 -28.263278
Barrio San Antonio	Corrientes	Saladas	Saladas	-58.614248 -28.261792 , -58.615738 -28.261851 -58.613690 -28.263845 -58.613696 28.262612 -58.613619 -28.262018 58.616276 -28.262185 , -58.613255 -28.262997 -58.613244 -28.263596 -58.617844 28.261875 -58.618052 -28.263755 58.613677 -28.262965 , -58.618119 -28.263632 -58.618026 -28.262654 -58.613244



*EL*






H. Cámara de Diputados de la Nación

Presidencia

1919 y 3240-D-18  
OD 215  
327

Santa Clara	Corrientes	Goya	Goya	-59.243950 -29.130639, -59.244259 -29.130328 -59.242821 -29.129592, -59.243974 29.129327 -59.244329 -29.130556 59.243280 -29.131090, -59.244417 -29.130854 -59.243896 -29.130414 -59.242821
Santa Rita	Corrientes	Goya	Goya	-59.249657 -29.130621, -59.249657 -29.130621 -59.250058 -29.131010 -59.248994 29.131791 -59.248634 -29.131405
Virgen del Lourdes	Corrientes	Goya	Goya	-59.247573 -29.133733, -59.246993 -29.131777 -59.245868 -29.131998 -59.246393 29.133989 -59.245868 -29.131998
Puerto Boca	Corrientes	Goya	Goya	-59.292160 -29.161224, -59.295231 -29.162094 -59.290453 -29.160117 -59.294649 29.162305 -59.294644 -29.161860 59.296231 -29.162094, -59.290548 -29.159559 -59.289813 -29.158456 -59.291197 29.160692 -59.295332 -29.162050 59.289152 -29.158221, -59.293229 -29.161821 -59.292020 -29.160707 -59.293302 29.161349 -59.293725 -29.161511 59.296254 -29.162283, -59.289663 -29.158092 -59.292838 -29.161174 -59.289950
Barrio Pando	Corrientes	Goya	Goya	-59.271023 -29.159223, -59.270924 -29.158740 -59.271582 -29.158094 -59.271614 29.159986 -59.270924 -29.158740
Bajo Sur	Corrientes	Lavalle	Santa Lucía	-59.100792 -28.996927, -59.100792 -28.994021 -59.102878 -28.994485 -59.105295 28.995927 -59.101835 -28.992770 59.103978 -28.995197, -59.101410 -28.995370 -59.104441 -28.996807 -59.105592 28.996245 -59.100392 -28.993418 59.105063 -28.995570, -59.102992 -28.994759 -59.102642 -28.993911 -59.102886 28.994275 -59.101410 -28.995370 59.101924 -28.993004, -59.101074 -28.995792 -59.104018 -28.997109 -59.101322 28.998095 -59.104810 -28.994884 59.103162 -28.995205 -59.102220 -28.993466
La Quebrada	Corrientes	Lavalle	Santa Lucía	-59.108889 -28.994088, -59.108740 -28.994688 -59.108605 -28.994702 -59.108510 28.993910 -59.110281 -28.991729 59.109844 -28.991000, -59.110731 -28.992722 -59.109563 -28.991390 -59.109425 28.991657 -59.110962 -28.993404 59.110290 -28.991592, -59.109322 -28.994784 -59.108369 -28.992786 -59.109369 28.992272 -59.108642 -28.993124 59.108574 -28.994046, -59.109844 -28.991000 -59.110720 -28.994617 -59.109355 28.991990 -59.110048 -28.991342 59.110943 -28.993359, -59.111632 -28.993440 59.108574 -28.994046 -59.109844 -28.991000
Epam 50 Viviendas	Corrientes	Bella Vista	Bella Vista	-59.034542 -28.489654, -59.033451 -28.490101 -59.034503 -28.491001 -59.033663 28.490481 -59.034448 -28.491189 59.034542 -28.489654, -59.034134 -28.491454 -59.034579 -28.491819 -59.036132 28.491265 -59.034228 -28.490354 59.034398 -28.490709, -59.034151 -28.490330 -59.034291 -28.491217 -59.034100
Barrio Norte	Corrientes	Bella Vista	Bella Vista	-59.031099 -28.506545, -59.031815 -28.505560 -59.031398 -28.504192 -59.030975 28.505711 -59.030612 -28.506242 59.031749 -28.505679, -59.032433 -28.504741 -59.032433 -28.504741 -59.030711
Centenario	Corrientes	Bella Vista	Bella Vista	-59.049072 -28.515827, -59.049415 -28.515365 -59.050231 -28.516443 -59.050567 28.515912 -59.049415 -28.515365
Esperanza	Corrientes	Goya	Goya	-59.246113 -29.153179, -59.245575 -29.152415 -59.248105 -29.152990 -59.246550 29.153454 -59.248092 -29.152868 59.245580 -29.153170, -59.246813 -29.153413 -59.246796 -29.153274 -59.248105 29.152990 -59.246185 -29.153526 59.245238 -29.152102 -59.246306 -29.153509
San Fernando	Corrientes	Esquina	Esquina	-59.516476 -30.000891, -59.517532 -29.999435 -59.516849 -29.999097 -59.516849 29.999097 -59.515922 -30.000578
Barrio Itatí	Corrientes	Esquina	Esquina	-59.510314 -30.024141, -59.511192 -30.024473 -59.512413 -30.023945 -59.511936 30.024077 -59.510286 -30.023850 59.512515 -30.022292, -59.511877 -30.021521 -59.512257 -30.021676 -59.512217 30.023451 -59.512731 -30.023761 59.511729 -30.022773, -59.511894 -30.022443 -59.511771 -30.022947 -59.511877



+ EL

*[Firma manuscrita]*



H. Cámara de Diputados de la Nación

Presidencia

1919 y 3240-D-18  
OD 215  
328

Las 15	Corrientes	Bella Vista	Bella Vista	-59.040022 -28.531529 , -59.040345 -28.531367 -59.041949 -28.530831 -59.040854 28.533184 -59.041949 -28.530831 59.041733 -28.530898 , -59.040765 -28.532987 -59.040296 -28.531651 -59.040500 28.532282 -59.041924 -28.530969 59.040937 -28.533458 , -59.040957 -28.531133 -59.040739 -28.533531 -59.040576 28.532488 -59.040321 -28.531544
Gauchito Gil	Corrientes	Monte Caseros	Monte Caseros	-57.631448 -30.260694 , -57.629807 -30.261062 -57.631199 -30.262599 -57.628602 30.262988 -57.628680 -30.262072 57.629633 -30.261666 , -57.628788 -30.262130 -57.628695 -30.261647 -57.631104 30.263233 -57.629639 -30.261350 57.629912 -30.260581 -57.631189 -30.262589
Juan Esteban, Martínez	Corrientes	Monte Caseros	Monte Caseros	-57.627849 -30.260866 , -57.628572 -30.260392 -57.627911 -30.260420 -57.628602 30.260175 -57.628602 -30.260175 57.628600 -30.260113 , -57.626857 -30.259993 -57.626798 -30.260647 -57.627844 30.260882 -57.626804 -30.260766 57.626856 -30.260020 -57.626815 -30.260129
Barrio 9	Corrientes	Monte Caseros	Monte Caseros	-57.696669 -30.207051 , -57.700030 -30.203134 -57.697997 -30.207258 -57.696416 30.206836 -57.700558 -30.203565 57.697262 -30.207119 , -57.699915 -30.204724 -57.697543 -30.207081 -57.697997
Inmaculada	Corrientes	San Luis del Palmar	San Luis Del Palmar	-58.564228 -27.505573 , -58.565220 -27.506363 -58.564053 -27.506487 -58.564053 27.506487 -58.565179 -27.505597 58.564806 -27.506949 , -58.564838 -27.505424 -58.564765 -27.506135 -58.564326
Santa Catalina	Corrientes	San Luis del Palmar	San Luis Del Palmar	-58.563606 -27.519799 , -58.563917 -27.521347 -58.564310 -27.510086 -58.564310 27.518886 -58.564860 -27.521995 58.564220 -27.520900 , -58.565168 -27.522800 -58.564515 -27.522461 -58.563874 27.520725 -58.566990 -27.520477
Virgen del Rosario	Corrientes	San Luis del Palmar	San Luis Del Palmar	-58.558420 -27.500599 , -58.558873 -27.503179 -58.558873 -27.503179 -58.558680 27.500284 -58.560394 -27.501148 58.558761 -27.501933 , -58.557759 -27.500888 -58.561991 -27.505061 -58.559644 -27.502220 -58.560433 -27.502421 -58.562040 27.503301 -58.560316 -27.501335 58.562807 -27.503765 , -58.560865 -27.504454 -58.560993 -27.501716 -58.558915 27.503181 -58.559599 -27.502237
Sociedad Rural	Corrientes	Mercedes	Mercedes	-58.042645 -29.191334 , -58.044915 -29.191226 -58.044915 -29.191226 -58.042713 29.191649 -58.044820 -29.190907
Zona Rural Ombucito	Corrientes	Paso de los Libres	Paso De Los Libres	-57.109258 -29.697962 , -57.109906 -29.697129 -57.108099 -29.695039 -57.109906 29.697129 -57.107381 -29.696834
Barrio Las Palmas	Corrientes	Paso de los Libres	Paso De Los Libres	-57.108649 -29.736403 , -57.109171 -29.736759 -57.109300 -29.735626 -57.109171 29.736759 -57.109403 -29.735489 57.109820 -29.736076 , -57.109348 -29.736535 -57.109828 -29.735644 -57.109702 29.736088 -57.109435 -29.736318 57.109535 -29.736006 , -57.108609 -29.736452 -57.110017 -29.735764 -57.109419
Barrio del Sol	Corrientes	Paso de los Libres	Paso De Los Libres	-57.126890 -29.729529 , -57.125347 -29.726813 -57.125545 -29.726946 -57.125347 29.726813 -57.127768 -29.730007 57.127974 -29.728185 , -57.125669 -29.726801 -57.126673 -29.720793 -57.127687 29.728539 -57.128409 -29.729087
Barrio Luján	Corrientes	Paso de los Libres	Paso De Los Libres	-57.124936 -29.705753 , -57.125909 -29.704548 -57.127005 -29.706530 -57.128410 29.706150 -57.125209 -29.705400 57.125898 -29.705840 , -57.125630 -29.706167 -57.126667 -29.706959 -57.127730 29.706963 -57.126056 -29.707239 57.126187 -29.706803 -57.124474 -29.706324
508	Corrientes	Paso de los Libres	Paso De Los Libres	-57.120187 -29.712427 , -57.120758 -29.712596 -57.120607 -29.717577 -57.119996 29.712126 -57.120258 -29.712304 57.119996 -29.712126 , -57.120213 -29.712500 -57.120521 -29.712629 -57.120648 29.712921 -57.120455 -29.712608
Chaquito	Corrientes	Paso de los Libres	Paso De Los Libres	-57.095491 -29.703175 , -57.096418 -29.702419 -57.096418 -29.702419 -57.095971 29.703052 -57.094104 -29.702294 57.095733 -29.702908 , -57.094824 -29.701369



*[Handwritten signature and initials]*



H. Cámara de Diputados de la Nación

Presidencia  
1919 y 3240-D-18  
OD 215  
329

Unioncito	Corrientes	Paso de los Libres	Paso De Los Libres	-57.105988 -29.704135 , -57.103316 -29.702712 -57.103096 -29.701970 , -57.103945 29.703120 , -57.102609 -29.702457 , 57.102609 -29.702457 , -57.104308 -29.703126 -57.103296 -29.701985 , -57.103232
Aguas	Corrientes	Paso de los Libres	Paso De Los Libres	-57.112866 -29.714825 , -57.110689 -29.715200 -57.110757 , -29.715109 , -57.110352 29.714828 , -57.112075 -29.715744 57.111032 -29.715125 , -57.111471 -29.715614 -57.110431 -29.714736 , -57.112055 29.716121 , -57.111395 -29.715698
San Marcos	Corrientes	Mercedes	Mercedes	-58.066054 -29.188107 , -58.066187 -29.188722 -58.066561 -29.189420 , -58.066276 29.188773 , -58.066305 -29.189042 58.065770 -29.188195 , -58.066187 -29.189907 -58.066627 -29.189833 , -58.066187 29.189907 -58.065884 -29.188813
San Fransisco	Corrientes	Paso de los Libres	Paso De Los Libres	-57.093349 -29.726496 , -57.094765 -29.726987 -57.094685 -29.726289 , -57.091392 29.725180 , -57.093960 -29.727125 57.095116 -29.727940 , -57.095116 -29.727940 -57.094644 -29.723843 , -57.092011 29.724211 , -57.094460 -29.726151
Barrio Torres	Corrientes	Santo Tomé	Santo Tomé	-56.018680 -28.562377 , -56.020153 -28.564734 -56.020755 -28.562445 , -56.018315 28.562895 , -56.021391 -28.564059 56.024552 -28.564339 , -56.022977 -28.564110 -56.021686 -28.563648 , -56.018656 28.563942 , -56.022057 -28.565735 56.020153 -28.561087 , -56.019691 -28.563880 -56.019494 -28.565234 , -56.020481 28.563613 , -56.020741 -28.561687 56.019154 -28.563525 , -56.022057 -28.565735 -56.021591 -28.564892 , -56.022225
Sin Nombre	Corrientes	Santo Tomé	Santo Tomé	-56.033958 -28.565957 , -56.033581 -28.565348 -56.032746 -28.569755 , -56.033865 28.565988 , -56.036755 -28.568281 56.031069 -28.566185 , -56.033958 -28.565957 -56.035316 -28.565386
Cerro	Corrientes	Santo Tomé	Santo Tomé	-56.038736 -28.541567 , -56.038959 -28.542952 -56.038376 -28.541692 , -56.038619 28.542228 , -56.040392 -28.542375 56.038791 -28.541674 , -56.039847 -28.541295 -56.040392 -28.542375
La Tablada	Corrientes	Santo Tomé	Santo Tomé	-56.033250 -28.565277 , -56.031345 -28.561929 -56.029466 -28.559198 , -56.031351 28.562637 , -56.031649 -28.562076 56.033924 -28.565901 , -56.026667 -28.566850 -56.031890 -28.562450 , -56.039232 28.563131 , -56.030786 -28.560787 56.033634 -28.565240 , -56.032868 -28.564346 -56.030155 -28.558679 , -56.031129 28.560641 , -56.031380 -28.565954 56.040980 -28.566743 , -56.031110 -28.566101 -56.036835 -28.568299 , -56.027864 28.567291 , -56.025159 -28.563488 56.029594 -28.559593 , -56.027618 -28.560372 -56.036049 -28.561062 , -56.035330
Centenario	Corrientes	Saladas	Saladas	-58.616683 -28.247767 , -58.616747 -28.248178 -58.616678 -28.247524 , -58.616371 28.245470 , -58.616705 -28.246688 58.615786 -28.245438 , -58.616360 -28.244686 -58.616520 -28.245937 , -58.615689 28.244872 , -58.616160 -28.247126 58.616359 -28.245159 , -58.616068 -28.246523 -58.615846 -28.244518 , -58.616610 28.246274 , -58.616667 -28.247114 58.616360 -28.244786 , -58.615835 -28.244925 59.053238 -28.529315 , -59.052547 -28.530106 -59.055039 -28.527962 , -59.053271 28.529820 , -59.052581 -28.531099 59.053115 -28.528875 , -59.053695 -28.529398 -59.052235 -28.531464 , -59.049821 28.532345 , -59.052763 -28.528219 59.053740 -28.530064 , -59.053380 -28.530989 -59.054646 -28.528251 , -59.053122 28.528432 , -59.049821 -28.532345
San José	Corrientes	Paso de los Libres	Paso De Los Libres	-57.078233 -29.713302 , -57.078858 -29.714625 -57.080403 -29.712748 , -57.078296 29.711385 , -57.077959 -29.712583 57.078296 -29.711385 , -57.077535 -29.712280 -57.077754 -29.712904 , -57.077932
San Martín	Corrientes	Mercedes	Mercedes	-58.087718 -29.184963 , -58.088813 -29.183860 -58.087677 -29.184789 , -58.087545 29.184095 , -58.086619 -29.185189 58.086477 -29.184358 , -58.087994 -29.184904 -58.087941 -29.184728 , -58.088813



+ 84  
+  
[Firma manuscrita]



H. Cámara de Diputados de la Nación

Presidencia  
1919 y 3240-D-18  
OD 215  
330

La Tablada	Corrientes	Esquina	Esquina	-59.517992 -30.019802, -59.516555 -30.021121 -59.516902 -30.021412, -59.515300 - 30.020466, -59.515345 -30.019910 59.516268 -30.020888, -59.515984 -30.020888 -59.517992 -30.019802, -59.516495 - 30.020984, -59.515951 -30.018638
Yagua Rincón	Corrientes	Curuzú Cuatía	Curuzú Cuatía	-58.067757 -29.778416, -58.065139 -29.776855 -58.065190 -29.778458, -58.067639 - 29.776709, -58.067639 -29.776709
El Recodo	Corrientes	Mercedes	Mercedes	-58.069532 -29.172375, -58.069408 -29.176509 -58.070868 -29.176287, -58.068123 - 29.174653, -58.068577 -29.175244 58.067424 -29.173280, -58.067488 -29.173875 -58.070274 -29.174118, -58.069408 -
Dieciséte de Octubre	Entre Ríos	Gualeguay	Gualeguay	-59.323318 -33.161469, -59.326235 -33.160819 -59.327313 -33.161799, -59.323166 - 33.159755, -59.328926 -33.160443 59.327468 -33.160716, -59.328926 -33.160443 -59.326259 -33.161653, -59.328864 - 33.160893, -59.323771 -33.161183 59.323525 -33.161184, -59.322980 -33.161522
La Higuera	Entre Ríos	Uruguay	Concepción Del Uruguay	-58.245172 -32.467829, -58.244634 -32.468568 -58.245140 -32.468459, -58.244582 - 32.468879, -58.244493 -32.469442 58.244493 -32.469442, -58.245026 -32.467805 -58.244890 -32.469307
Dunap	Entre Ríos	Gualeguay	Gualeguay	-59.294869 -33.129083, -59.293713 -33.130354 -59.294454 -33.130680, -59.292714 - 33.129766, -59.300593 -33.127429 59.295210 -33.131561, -59.295210 -33.131561 -59.301323 -33.129734, -59.292834 - 33.130322, -59.294047 -33.127853
La Difunta Correa, Barrio La Escondida	Entre Ríos	Uruguay	Concepción Del Uruguay	-58.259844 -32.459964, -58.259226 -32.457735 -58.258862 -32.459835, -58.260204 - 32.457861, -58.259226 -32.457735
La Tablada	Entre Ríos	Uruguay	Concepción Del Uruguay	-58.267622 -32.459253, -58.268417 -32.458432 -58.270171 -32.458716, -58.266706 - 32.462407, -58.267767 -32.458384 58.269676 -32.462804, -58.270361 -32.459945 -58.270236 -32.459574, -58.270143 - 32.459085, -58.267101 -32.459215
Evita	Entre Ríos	Gualeguay	Gualeguay	-59.301006 -33.138853, -59.301006 -33.138853 -59.298608 -33.138620, -59.298364 - 33.139926, -59.300705 -33.140195
Tablita 2	Entre Ríos	Gualeguaychú	Gualeguaychú	-58.502837 -33.001270, -58.504074 -33.001751 -58.504151 -33.001973, -58.505286 - 33.000752, -58.503845 -33.001073 58.503341 -33.002028, -58.505042 -33.001790 -58.505934 -33.001827, -58.505934 33.001827, -58.502853 -33.002109 58.505818 -33.000689, -58.503104 -33.002129
Barrio La Asfáltica	Entre Ríos	Uruguay	Concepción Del Uruguay	-58.269213 -32.464745, -58.269725 -32.464928 -58.269725 -32.464928, -58.269625 - 32.463637, -58.269153 -32.463641
Lapalma y Primero de Mayo	Entre Ríos	Gualeguaychú	Gualeguaychú	-58.509693 -32.994746, -58.509681 -32.994964 -58.508943 -32.994928, -58.509470 - 32.994308, -58.505444 -32.994730 58.509431 -32.994667, -58.509693 -32.994746 -58.509383 -32.994243, -58.508982 - 32.994218
Villa Industrial	Entre Ríos	Uruguay	Concepción Del Uruguay	-58.266138 -32.477014, -58.265695 -32.476665 -58.266739 -32.476640, -58.266067 - 32.476995, -58.266183 -32.476643 58.265682 -32.476882, -58.266070 -32.476892 -58.266341 -32.477383, -58.266591 - 32.477434, -58.266078 -32.477134
La Curva	Entre Ríos	Uruguay	Concepción Del Uruguay	-58.270897 -32.475013, -58.271681 -32.475202 -58.271666 -32.474933, -58.270249 - 32.475358, -58.271666 -32.474933 58.270239 -32.475234, -58.270740 -32.475040
Santiago Díaz y Federación	Entre Ríos	Gualeguaychú	Gualeguaychú	-58.516742 -32.992134, -58.516793 -32.993015 -58.515805 -32.992136, -58.518742 - 32.992134, -58.515764 -32.991078
Calle Las Tropas	Entre Ríos	Gualeguaychú	Gualeguaychú	-58.551664 -33.037626, -58.548295 -33.036369 -58.548914 -33.035008, -58.548896 - 33.036389, -58.550777 -33.036864 58.548884 -33.036720, -58.550303 -33.036768 -58.548839 -33.037517, -58.551664 - 33.037626, -58.551732 -33.037080
San Cayetano	Entre Ríos	Uruguay	Concepción Del Uruguay	-58.257088 -32.469979, -58.256931 -32.470740 -58.258137 -32.470656, -58.258343 - 32.469646, -58.256764 -32.469612 58.258137 -32.470656



*Handwritten signature and scribbles*



H. Cámara de Diputados de la Nación

Presidencia  
1919 y 3240-D-18  
OD 215  
331

Cantera-21	Entre Ríos	Uruguay	Concepción Del Uruguay	-58.233084 -32.474837 -58.230598 -32.475120 -58.233141 -32.474879 -58.230378 - 32.475926 -58.232254 -32.474685 - 58.233084 -32.474837 -58.230761 -32.474442 -58.230568 -32.475228 -58.230522 - 32.475223 -58.232764 -32.476314
San Cayetano	Entre Ríos	Gualeguaychú	Gualeguaychú	-58.523294 -33.031138 -58.523200 -33.031111 -58.522757 -33.030394 -58.523227 - 33.030586 -58.523263 -33.030623 - 58.521569 -33.029868 -58.521051 -33.030840 -58.523183 -33.031797 -58.522278 - 33.030210 -58.522870 -33.030464 - 58.522281 -33.030100 -58.522250 -33.030042 -58.521051 -33.030865 -58.523277 -
Lanús	Entre Ríos	Uruguay	Concepción Del Uruguay	-58.223880 -32.476308 -58.223336 -32.476243 -58.223358 -32.476464 -58.223609 - 32.477147 -58.223227 -32.477069 - 58.223609 -32.477147 -58.223805 -32.476497
Don Gerónimo	Entre Ríos	Nogoyá	Nogoyá	-59.785396 -32.417438 -59.784521 -32.416642 -59.784200 -32.416762 -59.783586 - 32.416168 -59.783655 -32.417266 - 59.783714 -32.416035 -59.785194 -32.417611 -59.784586 -32.416679 -59.785194 - 32.417611 -59.784762 -32.417691 - 59.784889 -32.417737 -59.785793 -32.415711 59.785793 -32.415711 -59.786762 -32.416316 -59.786646 -32.416440 -59.785921 - 32.415585 -59.784521 -32.416642 -59.784521 32.416642 -59.784521 -32.416642 -
Barrio El Quinto	Entre Ríos	Victoria	Victoria	-60.152568 -32.637494 -60.153830 -32.638251 -60.153830 -32.638251 -60.152716 - 32.639239 -60.152405 -32.639017 -60.156429 32.637692 -60.157101 -32.636894 - 60.155901 -32.638448 -60.161464 -32.632355 -60.154785 -32.639945 -60.160491 - 32.634529 -60.153501 -32.640435 - 60.154898 -32.639589 -60.159355 -32.634463 -60.153906 -32.640124 -60.160566 - 32.633694 -60.158570 -32.635590 - 60.154284 -32.640342 -60.155297 -32.640714 -60.155355 -32.639166 -60.152989 - 32.642563 -60.156146 -32.637467 - 60.161155 -32.633703 -60.161464 -32.632355 -60.158841 -32.634111 -60.160110 - 32.634395 -60.152303 -32.642855 - 60.152412 -32.642152 -60.156810 -32.636719 -60.161112 -32.633009 -60.159828 - 32.633235 -60.159075 -32.634831 - 60.154121 -32.642133 -60.153933 -32.641922 -60.152989 -32.639166 -60.152989 -
Los Bretes	Entre Ríos	Diamante	Diamante	-60.652799 -32.086082 -60.651203 -32.085890 -60.650721 -32.086906 -60.652449 - 32.086022 -60.651434 -32.085795 - 60.652946 -32.085739 -60.650780 -32.089008 -60.650844 -32.090318 -60.652415 - 32.087398 -60.650623 -32.089263 - 60.651914 -32.090009 -60.652343 -32.087695 -60.652799 -32.086082 -60.650589 - 32.087711 -60.652231 -32.089002 - 60.650467 -32.087639 -60.652144 -32.088182 -60.652336 -32.087260 -60.651538 - 32.089340
Las Ranas	Entre Ríos	Nogoyá	Nogoyá	-59.781312 -32.400857 -59.779709 -32.398956 -59.780602 -32.400983 -59.780636 - 32.401232 -59.779016 -32.399072 - 59.779369 -32.399678 -59.780561 -32.400959 -59.779160 -32.399707 -59.781341 - 32.401065 -59.779827 -32.399642 - 59.780274 -32.399588 -59.779728 -32.401151 -59.780564 -32.400983 -59.779827 -
El Pueblito	Entre Ríos	Tala	Rosario Del Tala	-59.147585 -32.291600 -59.154468 -32.288884 -59.154026 -32.286117 -59.149677 - 32.290109 -59.152197 -32.289137 - 59.146518 -32.287035 -59.150016 -32.289372 -59.149369 -32.286689 -59.149864 - 32.289317 -59.147221 -32.291438 - 59.149653 -32.286720 -59.151495 -32.289210 -59.149574 -32.286721 -59.151487 -
San Martín	Entre Ríos	Diamante	Diamante	-60.647425 -32.073855 -60.646721 -32.075513 -60.646477 -32.073791 -60.646282 - 32.073839 -60.646457 -32.074538 - 60.648297 -32.074370 -60.648935 -32.074717 -60.646441 -32.074547 -60.646951 - 32.073781 -60.646565 -32.074476 - 60.648964 -32.075129 -60.647663 -32.074081



Handwritten signature and initials.



H. Cámara de Diputados de la Nación

Presidencia  
1919 y 3240-D-18  
OD 215  
332

Los Bretes	Entre Ríos	Tala	Rosario Del Tala	59.143163 -32.294670 -59.144057 -32.292923 -59.142846 -32.293043 -59.143063 - 32.293386 -59.142880 -32.293386 - 59.143638 -32.294625 -59.143482 -32.293341 -59.143638 -32.294625 -59.143551 - 32.294387 -59.143772 -32.295430 - 59.143080 -32.294387 -59.144062 -32.293283
Chaco	Entre Ríos	Federación	Chajarí	-57.964891 -30.746010 -57.965099 -30.746190 -57.964931 -30.746373 -57.964931 - 30.746373 -57.964714 -30.746191 -57.964949 30.747331 -57.965083 -30.747313 - 57.964902 -30.747444 -57.965234 -30.747421 -57.964929 -30.746624 -57.965682 - 30.747788 -57.965560 -30.747880 57.965560 -30.747880 -57.964952 -30.747330 57.964921 -30.746372 -57.964928 -30.746372
Villa Loma Sur	Entre Ríos	Uruguay	Concepción Del Uruguay	-58.278281 -32.489678 -58.278338 -32.489876 -58.278338 -32.489876 -58.278334 - 32.489875 -58.278280 -32.489628 -58.278535 32.481534 -58.276070 -32.490905 - 58.278346 -32.489983 -58.278340 -32.489880 -58.278867 -32.490919 -58.278762 - 32.489858 -58.276457 -32.490962 - 58.278439 -32.490896 -58.279129 -32.491508 -58.278340 -32.489880 -58.274750 - 32.490867 -58.274543 -32.491934 58.274514 -32.489496 -58.273235 -32.488747 -58.273253 -32.490015 -58.276356 - 32.490079 -58.276045 -32.489595 - 58.276362 -32.490290 -58.276333 -32.490197 -58.274543 -32.491934 -58.278280 - 32.489628 -58.274444 -32.488770 - 58.276380 -32.490909 -58.278278 -32.489618
Salto	Entre Ríos	Federación	Chajarí	-57.973096 -30.752015 -57.973633 -30.752153 -57.973759 -30.752328 -57.973616 - 30.752454 -57.973326 -30.751824 57.973326 -30.751824 -57.973556 -30.752025
El Basural Viejo	Entre Ríos	Uruguay	Concepción Del Uruguay	-58.273049 -32.501749 -58.272958 -32.501395 -58.272958 -32.501395 -58.275237 - 32.500867 -58.274408 -32.502053 - 58.274242 -32.501473 -58.275533 -32.501825
Cristo Obrero	Entre Ríos	Federación	Federación	-57.900277 -31.000582 -57.901770 -30.999794 -57.903107 -30.999301 -57.902093 - 31.000063 -57.901859 -30.999881 - 57.900778 -30.999751 -57.901391 -31.000001 -57.901505 -30.999677 -57.900884 - 31.000882 -57.901852 -31.001289
Concepción	Entre Ríos	Uruguay	Concepción Del Uruguay	-58.236930 -32.491365 -58.235946 -32.491861 -58.236394 -32.491043 -58.235821 - 32.493500 -58.235470 -32.493439 - 58.238018 -32.491631 -58.237614 -32.492062 -58.235226 -32.492855 -58.234707 - 32.493717 -58.235715 -32.493045 - 58.235818 -32.492437 -58.235898 -32.493350 -58.234874 -32.492937 -58.234728 - 32.494008 -58.237951 -32.491521 - 58.236778 -32.491979 -58.234648 -32.493922 -58.237614 -32.492062 -58.237302
Camino Al Cementerio	Entre Ríos	Federación	Federación	-57.888878 -31.007913 -57.888633 -31.008737 -57.892144 -31.008719 -57.890766 - 31.011013 -57.887258 -31.008459 - 57.888443 -31.008945 -57.893848 -31.012195 -57.889130 -31.011095 -57.891364 - 31.011448 -57.866017 -31.008026 - 57.889755 -31.007578 -57.891364 -31.011448 -57.890080 -31.007743 -57.890482 - 31.007925 -57.866931 -31.008213 - 57.891209 -31.008246 -57.887010 -31.008881 -57.887237 -31.007781 -57.889416 - 31.007425 -57.809495 -31.007473 - 57.890313 -31.007543 -57.887930 -31.007899
Puerto Viejo	Entre Ríos	Uruguay	Concepción Del Uruguay	-58.233120 -32.495704 -58.232874 -32.493940 -58.233756 -32.493996 -58.232533 - 32.495680 -58.234605 -32.494003 - 58.232422 -32.496531 -58.233810 -32.493537 -58.233717 -32.494252 -58.233223 - 32.494897 -58.232804 -32.496583 - 58.234678 -32.493652 -58.234605 -32.494003 -58.232932 -32.495302 -58.233393 - 32.494528 -58.234017 -32.494150 - 58.232655 -32.494872



EL

*[Firma manuscrita]*



H. Cámara de Diputados de la Nación

Presidencia  
1919 y 3240-D-18  
OD 215  
333

La Mandarina	Entre Ríos	Uruguay	Concepción Del Uruguay	-58.264495 -32.489976 -58.263705 -32.490405 -58.267556 -32.491719 -58.267688 32.490151 -58.267677 -32.491001 58.265960 -32.490889 -58.267202 -32.490921 -58.266082 -32.489320 -58.264905 32.489570 -58.263041 -32.490144 58.263679 -32.491584 -58.267216 -32.490160 -58.264925 -32.489319 -58.264365 32.490057 -58.264055 -32.490086
El Minoan	Entre Ríos	Gualeguay	Gualeguay	-59.337166 -33.166632 -59.336896 -33.165860 -59.335850 -33.164084 -59.330928 33.166203 -59.334935 -33.166847 59.331166 -33.166773 -59.333031 -33.166826 -59.330993 -33.166700 -59.331335 33.165876 -59.336391 -33.165486 59.331187 -33.165819 -59.335926 -33.163843 -59.336560 -33.165912 -59.336519 33.165465 -59.336560 -33.165912
Santa Rita	Entre Ríos	Gualeguay	Gualeguay	-59.339462 -33.164536 -59.340723 -33.164854 -59.339694 -33.165131 -59.340456 33.164305 -59.340456 -33.164305
Barrio El Brillante	Entre Ríos	Colón	San José	-58.210850 -32.173661 -58.211956 -32.172004 -58.213897 -32.173642 -58.214317 32.174276 -58.214140 -32.174689 58.215457 -32.174645 -58.215645 -32.174219 -58.212572 -32.172167 -58.211956 32.172004 -58.210974 -32.173913
Puerto Nuevo	Entre Ríos	Diamante	Diamante	-60.643181 -32.057083 -60.640098 -32.055047 -60.642091 -32.057004 -60.645002 32.060222 -60.643725 -32.057790 60.644642 -32.059144 -60.634930 -32.051757 -60.636819 -32.053483 -60.641224 32.055208 -60.638183 -32.052563 60.642259 -32.056147 -60.635445 -32.051917 -60.636901 -32.052284 -60.643741 32.059589 -60.643333 -32.057027 60.637672 -32.054029 -60.640978 -32.055564 -60.634896 -32.052048 -60.635959 32.052837 -60.644245 -32.058547 60.643853 -32.058838 -60.643836 -32.060313 -60.638126 -32.053982 -60.639911 32.053677 -60.642926 -32.056658 60.641111 -32.056106 -60.640505 -32.054437 -60.639402 -32.053319 -60.641723 32.055761 -60.645002 -32.060222 60.638126 -32.053982 -60.639911
Barrio Urquiza	Entre Ríos	Diamante	Diamante	-60.650785 -32.067320 -60.648014 -32.064324 -60.650708 -32.067485 -60.650105 32.066428 -60.648676 -32.067511 60.647220 -32.063467 -60.649371 -32.066161 -60.648481 -32.061930 -60.648724 32.067672 -60.640925 -32.065396 60.647335 -32.065782 -60.648357 -32.064562 -60.650453 -32.066643 -60.646963 32.063337 -60.646396 -32.063065 60.647511 -32.063767 -60.648676 -32.067511 -60.648613 -32.065206 -60.648213 32.065661 -60.648449 -32.066092 60.647812 -32.064075 -60.649637 -32.067589 60.648757 -32.064576
Puerto Viejo	Entre Ríos	Diamante	Diamante	-60.648822 -32.072419 -60.650818 -32.073521 -60.649104 -32.073154 -60.651536 32.072711 -60.650204 -32.073963 60.651430 -32.072445 -60.648983 -32.072426 -60.652464 -32.072115 -60.653034 32.073664 -60.650384 -32.073557 60.652999 -32.073789 -60.650422 -32.074046 -60.651484 -32.073259 -60.651561 32.071299 -60.651817 -32.069707 60.650735 -32.070278 -60.650735 -32.070278 -60.651970 -32.070050 -60.652965 32.073146 -60.652714 -32.072589 60.648450 -32.070729 -60.651983 -32.069771 -60.649200 -32.073687 -60.651776 32.073637 -60.652362 -32.071852 60.652256 -32.072222 -60.651664 -32.070312 60.651536 -32.073154 -60.651536
Paso del Rey	Entre Ríos	Diamante	Diamante	-60.653576 -32.082011 -60.653161 -32.083643 -60.652474 -32.080985 -60.652404 32.085371 -60.651492 -32.085092 60.652305 -32.081504 -60.651932 -32.082939 -60.651951 -32.084222 -60.651947 32.083506 -60.652785 -32.082413 60.653882 -32.081054 -60.653823 -32.081505 -60.653105 -32.080547 -60.652803 32.080578 -60.652265 -32.085500 60.652266 -32.085500 -60.651550 -32.085283



+ 84  
[Firma manuscrita]



H. Cámara de Diputados de la Nación

Presidencia  
1919 y 3240-D-18  
OD 215  
334

Cristo de Los Olivos	Entre Ríos	Uruguay	Concepción Del Uruguay	-58.267964 -32.497709 -58.270924 -32.497708 -58.267978 -32.497611 -58.270927 32.497809 -58.267970 -32.497611
Villa Itapé	Entre Ríos	Uruguay	Concepción Del Uruguay	-58.263088 -32.495570 -58.262492 -32.494433 -58.262914 -32.495297 -58.262932 32.494844 -58.263368 -32.494477 58.262558 -32.494315 -58.263435 -32.494421 -58.263423 -32.494263 -58.262953 32.495632 -58.262581 -32.493721 58.262487 -32.494717 -58.263146 -32.494244 -58.263297 -32.494400 -58.263492 32.494293 -58.262893 -32.495509 58.263147 -32.493737 -58.262985 -32.494874 -58.262338 -32.494353 -58.262953 32.495632 -58.262670 -32.494241
San Roque	Entre Ríos	Guaaleguay	Guaaleguay	-59.328509 -33.153029 -59.329495 -33.151062 -59.328611 -33.153332 -59.329786 33.153819 -59.329801 -33.152657 59.329924 -33.155194 -59.329940 -33.153831 -59.330395 -33.153969 -59.329127 33.151173 -59.329805 -33.155636 59.330453 -33.153771 -59.332704 -33.155467 -59.330255 -33.152540 -59.330181 33.154762 -59.332704 -33.155467
Frigorífico Beccar	Entre Ríos	Uruguay	Concepción Del Uruguay	-58.261398 -32.497674 -58.260666 -32.499017 -58.260816 -32.496824 -58.259813 32.498681 -58.261398 -32.497674 58.261301 -32.498162 -58.259911 -32.498104 -58.259283 -32.497627 -58.260455 32.498160 -58.260141 -32.499008
30 Casillas	Entre Ríos	Guaaleguay	Guaaleguay	-59.324358 -33.153487 -59.325183 -33.153552 -59.325299 -33.152921 -59.324443 33.152811 -59.325299 -33.152921
Círculo Mena	Entre Ríos	Uruguay	Concepción Del Uruguay	-58.244571 -32.461303 -58.243937 -32.463767 -58.243813 -32.460950 -58.241105 32.463695 -58.242107 -32.465287 58.244868 -32.460779 -58.242786 -32.463374 -58.241105 -32.463695 -58.244093 32.462879 -58.244129 -32.462611 58.245189 -32.459908 -58.239393 -32.464059 -58.241997 -32.465414 -58.241344 32.463659 -58.244295 -32.460247 58.239414 -32.463955 -58.243535 -32.461589 -58.242519 -32.465398 -58.245100 32.460302 -58.239121 -32.464774 58.243711 -32.462474 -58.243360 -32.463671
Barrio ACA	Formosa	Pilcomayo	Clorinda	-57.727788 -25.321980 -57.733051 -25.321310 -57.727114 -25.310206 -57.728390 25.317847 -57.729513 -25.321757 57.728495 -25.317845 -57.732406 -25.319170 -57.732437 -25.319375 -57.732304 25.319133 -57.730729 -25.317952 57.731684 -25.318390 -57.731487 -25.318249
San José	Formosa	Pilcomayo	Clorinda	-57.713202 -25.302515 -57.715725 -25.300408 -57.715862 -25.301271 -57.716187 25.302207 -57.716297 -25.301984 57.712874 -25.300500 -57.716297 -25.301984



*EL*  
*[Signature]*





H. Cámara de Diputados de la Nación

Presidencia

1919 y 3240-D-18  
OD 215  
335

Veinticinco de Mayo	Formosa	Pilcomayo	Clorinda	57.701280 -25.314981, -57.706039 -25.304208 -57.705270 -25.303819 -57.702500 25.323387 -57.705597 -25.303035 57.701862 -25.304807 -57.707639 -25.304244 -57.702847 -25.312949 -57.703814 25.323217 -57.703423 -25.302506 57.702999 -25.323470 -57.705874 -25.303307 -57.702981 -25.303043 -57.712065 25.304357 -57.704017 -25.303969 57.701087 -25.312679 -57.705056 -25.303784 -57.706705 -25.304383 -57.712754 25.303587 -57.700606 -25.311008 57.701970 -25.311669 -57.708658 -25.304393 -57.709406 -25.307136 -57.699637 25.308396 -57.704119 -25.301926 57.701740 -25.322867 -57.700288 -25.318294 -57.703496 -25.319413 -57.702703 25.304661 -57.707777 -25.314684 57.703984 -25.304419 -57.699791 -25.308896 -57.699912 -25.309437 -57.699962 25.310097 -57.700671 -25.305386 57.699359 -25.311713 -57.700455 -25.312693 -57.704619 -25.303452 -57.710931 25.305561 -57.702321 -25.313335 57.702558 -25.322711 -57.701673 -25.312462 -57.703158 -25.322241 -57.701900 25.323470 -57.700454 -25.305699 57.700289 -25.315221 -57.713176 -25.302460 -57.703662 -25.304477 -57.712975 25.300686 -57.708146 -25.304216 57.699886 -25.312607 -57.712868 -25.303754 -57.711929 -25.302575 -57.704217 25.303624 -57.704495 -25.320032 57.704514 -25.303224 -57.709769 -25.306002 -57.702368 -25.320069 -57.704777 25.301194 -57.705380 -25.303219 57.699550 -25.316768 -57.705339 -25.303456 -57.712792 -25.304289 -57.700041 25.304526 -57.704495 -25.322595 57.705955 -25.303677 -57.706106 -25.301004 -57.700112 -25.310366 -57.708318 25.304495 -57.698931 -25.306812 57.701203 -25.305115 -57.708864 -25.304415 -57.708893 -25.305224 -57.698608 25.309894 -57.711431 -25.304580 57.704435 -25.323046 -57.700925 -25.318104 -57.700308 -25.316277 -57.712032 -57.729776 -25.274804 -57.729142 -25.274131 -57.730701 -25.271924 -57.730349 25.275412 -57.729569 -25.276036 57.727852 -25.276836 -57.729114 -25.276216 -57.728816 -25.273796 -57.732608 25.276416 -57.731302 -25.270640 57.730685 -25.271959 -57.731859 -25.270792 -57.728389 -25.276043 -57.731302 25.270640 -57.732008 -25.271359 57.730066 -25.272695 -57.730107 -25.274952 -57.705096 -25.328615 -57.700541 -25.326270 -57.705550 -25.327094 -57.706337 25.326413 -57.703507 -25.328983 57.704604 -25.328835 -57.701999 -25.326532 -57.705617 -25.327383 -57.703013 25.324040 -57.704029 -25.329772 57.701556 -25.324210 -57.702918 -25.323681 -57.699943 -25.324999 -57.705605 25.323815 -57.706044 -25.325381
Barrio Guadalupe	Formosa	Pilcomayo	Clorinda	
Soldado José Coronel	Formosa	Pilcomayo	Clorinda	



\* EL  
\*



H. Cámara de Diputados de la Nación

Presidencia  
1919 y 3240-D-18  
OD 215  
336

Porteño Norte	Formosa	Pilcomayo	Clorinda	-57.732222 -25.249542, -57.737360 -25.257548 -57.739511 -25.256305, -57.727819 25.254819 -57.735233, -25.259849 57.740623 -25.256260, -57.740440 -25.254849 -57.735726 -25.258851, -57.730555 25.259887 -57.739587, -25.256766 57.734733 -25.260393, -57.733659 -25.260969 -57.731495 -25.260921, -57.730358 25.257981 -57.735132, -25.256489 57.729563 -25.247402, -57.737163 -25.253687 -57.735655 -25.255839, -57.730112 25.258580 -57.736027, -25.254296 57.736506 -25.254571, -57.734193 -25.253385 -57.734599 -25.257402, -57.728840 25.255015 -57.729493, -25.259472 57.727667 -25.249508, -57.729679 -25.255998 -57.732819 -25.250898, -57.729061 25.247383 -57.738002, -25.254045 57.734350 -25.257812, -57.735079 -25.257734 -57.727106 -25.251537, -57.739598 25.254134 -57.740868, -25.255839 57.732924 -25.257266, -57.731073 -25.253691 -57.730171 -25.256954, -57.730124 25.248048 -57.732784, -25.256620 57.728828 -25.247637, -57.726919 -25.254021
El Porteflito	Formosa	Pilcomayo	Clorinda	-57.735535 -25.262490, -57.736079 -25.266365 -57.737956 -25.264900, -57.737975 25.263967 -57.736709, -25.262454 57.732991 -25.263596, -57.737109 -25.266260 -57.737133 -25.266894, -57.737103 25.262709 -57.735918, -25.265531 57.733373 -25.262728, -57.734620 -25.264915 -57.738950 -25.265777, -57.733221 25.264666 -57.734063, -25.262361 57.737210 -25.263091, -57.735918 -25.265531
Veinticinco de Mayo	Formosa	Pilcomayo	Clorinda	-57.710932 -25.297333, -57.709453 -25.297032 -57.710942 -25.297118, -57.709455 25.297290 -57.710947 -25.297118
Barrio San Miguel	Formosa	Pilcomayo	Clorinda	-57.734497 -25.293481, -57.730396 -25.293409 -57.730652 -25.291827, -57.742113 25.295608 -57.730886, -25.291357 57.742495 -25.294508, -57.742495 -25.294508
San José Obrero	Formosa	Pirané	Pirané	-59.096435 -25.722800, -59.095842 -25.725449 -59.097692 -25.724103, -59.101335 25.719440 -59.102720, -25.719316 59.105663 -25.722993, -59.105663 -25.722993 -59.101850 -25.719982, -59.097608
Lagunita	Formosa	Pirané	Pirané	-59.115327 -25.725655, -59.109181 -25.727153 -59.112826 -25.724953, -59.117820 25.720972 -59.117559, -25.725821 59.113223 -25.728503, -59.118144 -25.723542 -59.115041 -25.722507, -59.116794 25.725384 -59.113172, -25.724850 59.115208 -25.721598, -59.114236 -25.721297 -59.116064 -25.726544, -59.117037 25.724688 -59.111039, -25.725808 59.112076 -25.727064, -59.113987 -25.725821 -59.114939 -25.721234, -59.112240 25.729175 -59.109181, -25.727153 59.112602 -25.724878, -59.114477 -25.723614 -59.113491 -25.720190, -59.112042 25.725253 -59.110576 -25.728903 59.114107 -25.723333, -59.116682 -25.723124
Evita	Formosa	Pirané	Pirané	-59.112429 -25.724501, -59.112423 -25.724348 -59.112075 -25.723529, -59.110940 25.721902 -59.109697, -25.721967 59.112341 -25.724933, -59.112875 -25.722291 -59.112527 -25.724850, -59.112406 25.724960 -59.112454, -25.724697 59.113188 -25.721881, -59.112642 -25.722764 -59.112500 -25.720898, -59.111962 25.723916 -59.106534, -25.724052 59.113088 -25.721799, -59.112115 -25.724200 -59.107214 -25.725437, -59.107214
San Antonio	Formosa	Pirané	Pirané	-59.116069 -25.726578, -59.113279 -25.728476 -59.117157 -25.725857, -59.117832 25.726743 -59.114280, -25.729855 59.113761 -25.730211, -59.114065 -25.730564 -59.115100 -25.727217, -59.113920 25.729331 -59.114599, -25.730214 59.112719 -25.731477, -59.12036 -25.730602
Veinte de Junio	Formosa	Pirané	Pirané	-59.119445 -25.737436, -59.117237 -25.729783 -59.119100 -25.728454, -59.122576 25.728995 -59.121169, -25.731283 59.120410 -25.726363, -59.121843 -25.730228 -59.119100 -25.728494, -59.122002



\* EL  
\*



H. Cámara de Diputados de la Nación

Presidencia  
1919 y 3240-D-18  
OD 215  
337

San Miguel	Formosa	Pirané	Pirané	-59.117937 -25.730718 -59.115718 -25.734185 -59.116041 -25.734604 -59.117229 25.729821 -59.116041 -25.734604 59.119330 -25.732424 -59.116711 -25.730864 -59.114125 -25.733275 -59.116527 25.728969 -59.117036 -25.731308 59.117571 -25.730266 -59.115192 -25.734540
San Juan	Formosa	Pirané	Pirané	-59.123179 -25.735368 -59.120403 -25.731854 -59.119466 -25.732479 -59.120173 25.733351 -59.122414 -25.732417 59.125185 -25.732145 -59.126068 -25.733398 -59.121570 -25.735067 -59.122328 25.734599 -59.119466 -25.732479 59.122317 -25.735965 -59.124183 -25.731166 -59.120867 -25.734201 -59.123293 25.731855 -59.124659 -25.734372 -59.124491 -25.730649 -59.124686 -25.734390 -59.126928 -25.732786 -59.125625 25.736442 -59.125926 -25.732890 59.127623 -25.735123 -59.126287 -25.733408 -59.126195 -25.733397 -59.124686 25.734390 -59.122278 -25.735113
Caacupé	Formosa	Pirané	Pirané	-59.127672 -25.744043 -59.125715 -25.741524 -59.129135 -25.736870 -59.131388 25.739818 -59.129656 -25.740875 59.125648 -25.745362 -59.128809 -25.739660 -59.124787 -25.746494 -59.125845 25.745881 -59.121319 -25.742107 -59.126035 -25.738860 -59.123902 -25.736219 -59.118346 -25.738521 -59.121174 25.742103 -59.122307 -25.735983 59.124428 -25.736909 -59.122983 -25.736824 -59.120397 -25.748419 -59.115245 -25.746103 -59.116281 -25.751171 -59.117299 25.744628 -59.120397 -25.748419
San Nicolás	Formosa	Pirané	Pirané	-59.115137 -25.746080 -59.112334 -25.742609 -59.110530 -25.743873 -59.113372 25.747267 -59.115137 -25.746080 -59.357011 -26.323099 -59.361779 -26.324529 -59.361749 -26.323297 -59.359967 26.321459 -59.359975 -26.322093 59.358332 -26.325866 -59.361697 -26.321408 -59.360080 -26.325819 -59.361632 26.324648 -59.357661 -26.325886 59.358425 -26.322171 -59.357479 -26.323916 -59.358337 -26.327191 -59.360280
Doce de Octubre	Formosa	Pirané	Pirané	-59.380276 -26.307080 -59.379210 -26.307534 -59.378604 -26.310566 -59.383796 26.307826 -59.383411 -26.306633 59.376294 -26.308754 -59.378111 -26.307996 -59.375931 -26.309900 -59.382986 26.305935 -59.377609 -26.311445 59.377010 -26.308444 -59.383248 -26.308108 -59.377322 -26.311632 -59.383791 26.307515 -59.378222 -26.310847 59.377841 -26.311229 -59.379721 -26.308558 -59.383080 -26.305957 -59.377322 26.311632 -59.379470 -26.309970 59.377926 -26.311174 -59.380361 -26.309743 -59.377486 -26.311535 -59.381973 26.308783 -59.379099 -26.310208 59.376817 -26.308527 -59.378059 -26.310992 -59.378631 -26.305979 -59.378718 26.308080 -59.377322 -26.308248
La Esperanza	Formosa	Pirané	Pirané	-61.849687 -23.889251 -61.849031 -23.886790 -61.851696 -23.887754 -61.852617 23.889245 -61.850014 -23.889677 61.849030 -23.886707 -61.848432 -23.884348 -61.847885 -23.882058 -61.852640 23.887281 -61.850446 -23.890287 61.850352 -23.890243 -61.849270 -23.887956 -61.849773 -23.889222 -61.849053 23.886784 -61.849144 -23.857209 61.848979 -23.886781 -61.852693 -23.887154 -61.852693 -23.887154 -61.850452
Centenario Sur	Formosa	Pirané	Pirané	-61.853667 -23.886761 -61.856897 -23.881837 -61.856238 -23.880742 -61.852644 23.882563 -61.852761 -23.887229 61.858387 -23.886052 -61.860220 -23.883271 -61.859320 -23.881574 -61.853108 23.888555 -61.857364 -23.882506 61.851531 -23.883065 -61.854373 -23.881695 -61.852683 -23.887416 -61.858005 23.886484 -61.857019 -23.881565 61.852761 -23.887279 -61.861199 -23.884662 -61.857235 -23.886637 -61.857931
Doce de Octubre	Formosa	Pirané	El Colorado	-59.357011 -26.323099 -59.361779 -26.324529 -59.361749 -26.323297 -59.359967 26.321459 -59.359975 -26.322093 59.358332 -26.325866 -59.361697 -26.321408 -59.360080 -26.325819 -59.361632 26.324648 -59.357661 -26.325886 59.358425 -26.322171 -59.357479 -26.323916 -59.358337 -26.327191 -59.360280
Dos de Abril	Formosa	Pirané	El Colorado	-59.380276 -26.307080 -59.379210 -26.307534 -59.378604 -26.310566 -59.383796 26.307826 -59.383411 -26.306633 59.376294 -26.308754 -59.378111 -26.307996 -59.375931 -26.309900 -59.382986 26.305935 -59.377609 -26.311445 59.377010 -26.308444 -59.383248 -26.308108 -59.377322 -26.311632 -59.383791 26.307515 -59.378222 -26.310847 59.377841 -26.311229 -59.379721 -26.308558 -59.383080 -26.305957 -59.377322 26.311632 -59.379470 -26.309970 59.377926 -26.311174 -59.380361 -26.309743 -59.377486 -26.311535 -59.381973 26.308783 -59.379099 -26.310208 59.376817 -26.308527 -59.378059 -26.310992 -59.378631 -26.305979 -59.378718 26.308080 -59.377322 -26.308248
Palo Santo	Formosa	Matacos	Ingeniero Juárez	-61.849687 -23.889251 -61.849031 -23.886790 -61.851696 -23.887754 -61.852617 23.889245 -61.850014 -23.889677 61.849030 -23.886707 -61.848432 -23.884348 -61.847885 -23.882058 -61.852640 23.887281 -61.850446 -23.890287 61.850352 -23.890243 -61.849270 -23.887956 -61.849773 -23.889222 -61.849053 23.886784 -61.849144 -23.857209 61.848979 -23.886781 -61.852693 -23.887154 -61.852693 -23.887154 -61.850452
Barrio Norte	Formosa	Matacos	Ingeniero Juárez	-61.853667 -23.886761 -61.856897 -23.881837 -61.856238 -23.880742 -61.852644 23.882563 -61.852761 -23.887229 61.858387 -23.886052 -61.860220 -23.883271 -61.859320 -23.881574 -61.853108 23.888555 -61.857364 -23.882506 61.851531 -23.883065 -61.854373 -23.881695 -61.852683 -23.887416 -61.858005 23.886484 -61.857019 -23.881565 61.852761 -23.887279 -61.861199 -23.884662 -61.857235 -23.886637 -61.857931



EL

[Handwritten signature]



H. Cámara de Diputados de la Nación

Presidencia  
1919 y 3240-D-18  
OD 215  
338

Santa Rita	Formosa	Matacos	Ingeniero Juárez	-61.845882 -23.887066 -61.848953 -23.890844 -61.842175 -23.894953 -61.842921 23.896655 -61.844643 -23.894315 61.847110 -23.891605 -61.845904 -23.892312 -61.840081 -23.889471 -61.848619 23.890836 -61.850189 -23.890227 61.849463 -23.888966 -61.850189 -23.890227 -61.845616 -23.888967 -61.848667
Cargadero	Formosa	Matacos	Ingeniero Juárez	-61.866303 -23.890457 -61.866746 -23.891109 -61.866932 -23.891611 -61.865043 23.891990 -61.867306 -23.892066 61.864922 -23.893023 -61.864587 -23.891228 -61.867439 -23.892248 -61.864535 23.893704 -61.864963 -23.893766 61.867086 -23.892745 -61.864719 -23.892740 -61.866744 -23.892695 -61.867075 23.891898 -61.865723 -23.891510 61.864796 -23.892345 -61.865226 -23.891921 -61.865210 -23.894018 -61.865767 23.890759 -61.864587 -23.891228 -61.865050 -23.893563 -61.865591 -23.890387
San Cayetano	Formosa	Matacos	Ingeniero Juárez	-61.857498 -23.895677 -61.863633 -23.892676 -61.858027 -23.896556 -61.864581 23.894396 -61.860220 -23.895551 61.860693 -23.896428 -61.858027 -23.896556 -61.854618 -23.888298 -61.855715 -23.890276 -61.859485 -23.856189 -61.859309 23.886040 -61.850393 -23.888037 61.859486 -23.866524 -61.854618 -23.888298
San Martín	Formosa	Matacos	Ingeniero Juárez	-61.862419 -23.895725 -61.856323 -23.900524 -61.859860 -23.902141 -61.856783 23.899154 -61.865261 -23.894598 61.861988 -23.898357 -61.857344 -23.900072 -61.855788 -23.899537 -61.870769 23.892212 -61.871280 -23.892821 61.866695 -23.894247 -61.860930 -23.908291 -61.861699 -23.907840 -61.858760 23.902636 -61.859698 -23.897133 61.883662 -23.895179 -61.859037 -23.905271 -61.862394 -23.897801 -61.865408 23.894905 -61.868751 -23.894333 61.861699 -23.907840 -61.864518 -23.894856 -61.867754 -23.894830 -61.863461 23.897020 -61.860063 -23.890827
Nueva Esperanza	Formosa	Patifio	Las Lomitas	-60.609733 -24.699812 -60.601148 -24.695537 -60.610617 -24.697379 -60.610953 24.697917 -60.607310 -24.694951 60.610590 -24.697121 -60.611323 -24.696534 -60.605364 -24.694547 -60.599397 24.701928 -60.603166 -24.699303 60.602036 -24.705145 -60.603166 -24.699303 -60.610648 -24.695270 -60.610647 24.695593 -60.611266 -24.696273 60.611286 -24.698713 -60.600471 -24.696066
Emeta	Formosa	Patifio	Las Lomitas	-60.596877 -24.691255 -60.591460 -24.692427 -60.600285 -24.690919 -60.600264 24.691080 -60.594303 -24.695859 60.599933 -24.691911 -60.594303 -24.695859 -60.586542 -24.701207 -60.587556 -24.698077 -60.587625 -24.696756 -60.585766 24.698230 -60.586070 -24.697417 60.586542 -24.701207 -60.588856 -24.698245 -60.588584 -24.699726 -60.586454 24.697138 -60.567886 -24.698924 60.586240 -24.697214 -60.585463 -24.698954
La Isla Dorada	Formosa	Patifio	Las Lomitas	-60.583529 -24.706462 -60.583096 -24.707295 -60.583326 -24.700564 -60.583449 24.707582 -60.583510 -24.703357 60.585985 -24.705554 -60.584003 -24.704268 -60.585468 -24.703705 -60.583449 24.707582 -60.585550 -24.703997 60.586079 -24.705815 -60.583513 -24.703797
Agua Potable	Formosa	Patifio	Las Lomitas	-60.579023 -24.712566 -60.581544 -24.712906 -60.579486 -24.712066 -60.580088 24.714058 -60.578582 -24.712923 60.578596 -24.712371 -60.581544 -24.712906 -60.580422 -24.711775 -60.578987 24.713047 -60.578805 -24.712835
Garita	Formosa	Formosa	Las Lomitas	-60.586614 -24.714004 -60.583064 -24.714892 -60.583262 -24.717754 -60.582809 24.717189 -60.583180 -24.716872 60.584123 -24.714401 -60.587408 -24.714918 -60.584955 -24.714738 -60.585930
El Triángulo	Formosa	Patifio	Las Lomitas	-60.598329 -24.708125 -60.598415 -24.704555 -60.602087 -24.705491 -60.598504 24.704655 -60.596635 -24.705980 60.602087 -24.705491 -60.602067 -24.703269



EL

[Firma manuscrita]



H. Cámara de Diputados de la Nación

Presidencia  
1919 y 3240-D-18  
OD 215  
339

Matadero	Formosa	Patiño	Las Lomitas	-60.603247 -24.709694 -60.603505 -24.706898 -60.604088 -24.709203 -60.604658 - 24.708314 -60.603541 -24.709182 - 60.603691 -24.709198 -60.601671 -24.708347 -60.604658 -24.708314 -60.602769 - 24.709691 -60.603335 -24.709387 -
Brete	Formosa	Patiño	Las Lomitas	-60.600593 -24.709111 -60.599671 -24.709779 -60.602036 -24.707081 -60.601646 - 24.708302 -60.601165 -24.707710 - 60.598352 -24.708148 -60.601262 -24.706098 -60.601262 -24.706098 -
San José Obrero	Formosa	Patiño	Las Lomitas	-60.595998 -24.717763 -60.597589 -24.720055 -60.598146 -24.719534 -60.600984 - 24.719009 -60.598954 -24.720155 - 60.596511 -24.719525 -60.596715 -24.717262 -60.598068 -24.715949 -60.599330 - 24.716753 -60.597349 -24.716226 - 60.600984 -24.719009 -60.597648 -24.716600 -60.597420 -24.719812 -60.596414 -
Los Álamos	Río Negro	Bariloche	El Bolsón	-71.532889 -41.989478 -71.532667 -41.988400 -71.533438 -41.992066 -71.535245 - 41.991569 -71.534672 -41.988241 - 71.532667 -41.988400 -71.533041 -41.990273 -63.052315 -40.846742 -63.052315 -40.846742 -63.046393 -40.842029 -63.042141 - 40.845312 -63.048027 -40.849876 -
Treinta de Marzo	Río Negro	Adolfo Alsina	Viedma	-63.025010 -40.832153 -63.031709 -40.830939 -63.031709 -40.830939 -63.029151 - 40.829033 -63.027453 -40.834141 -
Puente Viejo	Río Negro	Adolfo Alsina	Viedma	-62.978901 -40.818917 -62.979027 -40.818574 -62.969980 -40.818529 -62.969994 - 40.816894 -62.978901 -40.816917 -
Unión	Río Negro	Adolfo Alsina	Viedma	-62.978955 -40.829776 -62.981742 -40.830078 -62.980419 -40.828730 -62.981559 - 40.831432 -62.981559 -40.831432 - 62.978972 -40.831227 -62.977813 -40.830812
Alvarez Guerrero	Río Negro	Adolfo Alsina	Viedma	-63.008301 -40.826023 -63.011935 -40.827887 -63.008849 -40.825588 -63.011935 - 40.827887 -63.011424 -40.828333 -
Santa Clara	Río Negro	Adolfo Alsina	Viedma	-62.988581 -40.829735 -62.984986 -40.827500 -62.987791 -40.828942 -62.988581 - 40.829735 -62.988132 -40.828775 - 62.987678 -40.830025 -62.985426 -40.827830 -62.986308 -40.826730 -62.986567 - 40.828884 -
Treinta De Marzo	Río Negro	Adolfo Alsina	Viedma	-63.032252 -40.830557 -63.033895 -40.831808 -63.028970 -40.835375 -63.033895 - 40.831808 -63.027416 -40.834226 -
Alma Fuerte	Río Negro	Bariloche	El Bolsón	-71.556129 -41.976350 -71.555131 -41.975705 -71.547668 -41.973047 -71.559734 - 41.979144 -71.562344 -41.982570 - 71.554287 -41.975049 -71.553635 -41.974728 -71.548798 -41.983550 -71.548472 - 41.977634 -71.547946 -41.976110 - 71.548593 -41.980900 -71.547946 -41.976110 -71.548245 -41.981973 -71.549114 - 41.979793 -71.557892 -41.977923 - 71.554856 -41.975567 -71.548037 -41.973657 -71.557422 -41.977468 -71.560078 - 41.980018 -71.556677 -41.977259 - 71.548041 -41.974105 -71.556375 -41.976953 -71.559083 -41.970477 -71.556175 - 41.976435 -71.552071 -41.973254 - 71.548495 -41.976846 -71.548373 -41.972548 -71.549041 -41.972592 -71.548678 - 41.982780 -71.551567 -41.972601 - 71.557724 -41.977774 -71.549033 -41.975093 -71.556233 -41.974223 -71.556233 -
Los Nires	Río Negro	Bariloche	El Bolsón	-71.552298 -41.974038 -71.557638 -41.974254 -71.552175 -41.973232 -71.560086 - 41.977790 -71.556444 -41.976964 - 71.552030 -41.968255 -71.553127 -41.974480 -71.557510 -41.977468 -71.557825 - 41.970448 -71.555580 -41.975907 - 71.556998 -41.969597 -71.555493 -41.969044 -71.551677 -41.968474 -71.553374 - 41.968088 -71.556178 -41.969055 - 71.557168 -41.970606 -71.556067 -41.976221 -71.556701 -41.977237 -71.556221 - 41.976419 -71.553200 -41.974718 - 71.559251 -41.978397 -71.554764 -41.975446 -71.557761 -41.977797 -71.557839 - 41.977841 -71.557985 -41.971443 - 71.558792 -41.974140 -71.558570 -41.972736 -71.559396 -41.976669 -71.552531 - 41.967801 -71.554760 -41.968622 - 71.551236 -41.971812 -71.552620 -41.974226 -



94  
[Firma manuscrita]



H. Cámara de Diputados de la Nación

Presidencia  
1919 y 3240-D-18  
OD 215  
340

Amancay	Río Negro	Bariloche	El Bolsón	-71.550526 -41.970202, -71.548537 -41.969050 -71.548044 -41.964915, -71.548044 -41.964915 41.964915 -71.547938, -41.968483 -71.551200 -41.968433, -71.551111 -41.968068 -71.550858 -41.967369, -71.547657 -41.965351 -71.546501 -41.965386, 71.548793 -41.965168, -71.548803 -41.970030 -71.547271 -41.965463, -71.540631
Lote 15	Río Negro	General Roca	Catriel	-67.787626 -37.889669, -67.789068 -37.884938 -67.784416 -37.883867, -67.786303 -37.884087 -67.789159, -37.891575 -67.789068 -37.884938, -67.788982 -37.885864 -67.788422 -37.891601, -67.785134 -37.885816 -67.783680 -37.888163
El Frutillar	Río Negro	General Roca	Villa Regina	-67.103784 -39.086274, -67.106995 -39.086850 -67.104113 -39.086310, -67.106995 -39.086850 -67.103089, -39.086778 -67.106791 -39.087413, -67.107225 -39.086308
La Graava	Río Negro	General Roca	Villa Regina	-67.088014 -39.086347, -67.084778 -39.089139 -67.083906 -39.090789, -67.085966 -39.088546 -67.089062, -39.087367 -67.084444 -39.089448, -67.086147 -39.089551 -67.088649 -39.089246, -67.085910 -39.090943 -67.086992, -39.087823 -67.083780 -39.089416, -67.085635 -39.087876 -67.088742 -39.087658, -67.087856 -39.088553 -67.088020 -39.087279, 67.085503 -39.088061, -67.087856 -39.088553 -67.085937 -39.090293, -67.084083 -39.089141 -67.085248, -39.090232 -67.085538 -39.088961, -67.086979 -39.089151 -67.084403 -39.090128, -67.086480 -39.092168 -67.085665 -39.088718
La Unión	Río Negro	General Roca	Villa Regina	-67.033899 -39.100601, -67.030893 -39.100893 -67.033265 -39.098294, -67.031077 -39.098026 -67.033861, -39.098073 -67.033265 -39.098294, -67.030718 -39.099192 -67.032409 -39.098306, -67.031162
Chiripa	Río Negro	General Roca	Villa Regina	-67.021222 -39.100576, -67.014446 -39.103498 -67.018336 -39.100170, -67.015699 -39.102618 -67.021626, -39.101626 -67.014706 -39.103858, -67.020649 -39.099391 -67.015125 -39.101697, -67.015914
Sin Nombre	Río Negro	San Antonio	San Antonio Oeste	-64.979366 -40.738406, -64.980025 -40.738646 -64.979035 -40.738171, -64.979361 -40.736763 -64.983625, -40.739173 -64.978973 -40.740593, -64.985427 -40.737287 -64.978851 -40.737248, -64.985427
Lote 14	Río Negro	General Roca	Catriel	-67.796059 -37.891441, -67.800790 -37.889662 -67.804990 -37.890961, -67.805926 -37.891307 -67.804858, -37.889747 -67.800532 -37.892033, -67.796138 -37.891873 -67.805663 -37.892791, -67.803284 -37.892206 -67.797955, -37.891360 -67.798834 -37.892116, -67.798629 -37.891337 -67.799776 -37.891849, -67.798916 -37.891031 -67.798975, -37.890571 -67.800337 -37.890357, -67.796059 -37.891441 -67.797391 -37.891122, -67.798736
Ecobarrio	Río Negro	Bariloche	El Bolsón	-71.530455 -41.987769, -71.530455 -41.987769 -71.532258 -41.987545, -71.531591 -41.992236 -71.533758, -41.989233 -71.530702 -41.987775, -71.532974 -41.990137
Esperanza	Río Negro	Bariloche	El Bolsón	-71.527027 -41.987194, -71.527072 -41.987384 -71.527895 -41.986457, -71.527142 -41.986837 -71.526954, -41.986888 -71.527122 -41.986606, -71.526951 -41.987084 -71.528137 -41.986967, -71.528063 -41.986810 -71.528137, -41.986967 -71.527998 -41.986515, -71.528193 -41.987234
Veintiuno de Septiembre	Río Negro	Bariloche	El Bolsón	-71.536621 -41.982633, -71.536916 -41.983993 -71.538273 -41.983806, -71.538021 -41.982431



+ EL  
+



H. Cámara de Diputados de la Nación

Presidencia  
1919 y 3240-D-18  
OD 215  
341

Costanera	Río Negro	Bariloche	El Bolsón	-71.540870 -41.963780 , -71.541526 -41.973473 -71.540940 -41.967036 , -71.541494 41.967202 , -71.539880 -41.966742 , - 71.540558 -41.962248 , -71.542376 -41.973402 -71.541432 -41.966095 , -71.540598 41.964907 , -71.542377 -41.973510 71.542908 -41.973734 , -71.541140 -41.966539 -71.542012 -41.971899 , -71.542866 41.975616 , -71.543680 -41.977183 71.541200 -41.970337 , -71.540344 -41.962391 -71.539886 -41.969717 , -71.541014 41.964743 , -71.542866 -41.975616 71.539920 -41.969058 , -71.541542 -41.966582 -71.541136 -41.966053 , -71.540270 41.962874 , -71.540912 -41.965697 -71.540623 -41.967080 , -71.542783 -41.972211
San José	Río Negro	Bariloche	El Bolsón	-71.537524 -41.944698 , -71.538867 -41.942403 -71.537802 -41.944960 , -71.537902 41.944960 , -71.535840 -41.943681 71.537314 -41.943096 , -71.537395 -41.944142
Amancay 2	Río Negro	Bariloche	El Bolsón	-71.546458 -41.963407 , -71.547895 -41.965058 -71.547146 -41.964074 , -71.547341 41.964627 , -71.546164 -41.964483 71.547497 -41.964758 , -71.546507 -41.963943 -71.546697 -41.965341 , -71.546288 41.965006 , -71.546491 -41.965351 71.547962 -41.964845 , -71.546873 -41.963759 -71.547628 -41.965299 , -71.547895 41.965058 , -71.546299 -41.965134 71.547199 -41.964172 , -71.546331 -41.964244 -71.547301 -41.965624 , -71.546478
La Lagunita	Río Negro	Bariloche	El Bolsón	-71.546371 -41.963388 , -71.545299 -41.963038 -71.546039 -41.964531 , -71.546371 41.963388 , -71.545893 -41.963090 71.546045 -41.964873 , -71.544523 -41.962923 -71.545038 -41.964893 , -71.546455
Terminal	Río Negro	Bariloche	El Bolsón	-71.540023 -41.966373 , -71.539996 -41.966640 -71.539460 -41.966071 , -71.539994 41.966064 , -71.540080 -41.966465 71.539744 -41.966946 , -71.539916 -41.966665 -71.539847 -41.966887 , -71.539916 41.966665 , -71.539574 -41.966309 71.540093 -41.966325 , -71.539496 -41.966552 -71.539496 -41.966368 , -71.539650 41.967537 , -71.539417 -41.966560
Barrio Luján	Río Negro	Bariloche	El Bolsón	-71.524351 -41.924853 , -71.523387 -41.925179 -71.524015 -41.925544 , -71.524824 41.925299 , -71.523567 -41.925176 71.524344 -41.924853 , -71.524344 -41.924853 71.513699 -41.914504 , -71.513607 -41.915375 -71.516026 -41.916025 , -71.514810 41.916287 , -71.514827 -41.914852 71.514693 -41.914454 , -71.513707 -41.914514 -71.513699 -41.914504 , -71.515792 41.913770 , -71.514314 -41.915040 71.517295 -41.915256 , -71.513260 -41.914620 71.506112 -41.905903 , -71.508717 -41.907842 -71.506753 -41.905394 , -71.507527 41.905977 , -71.509896 -41.907129 71.508717 -41.907842 , -71.517736 -41.917841 71.517742 -41.917847 , -71.517475 -41.918698 -71.518220 -41.918353 , -71.517736 41.917841 , -71.516969 -41.918202 , -71.503306 41.902376 , -71.503327 -41.903441 71.503415 -41.901501 , -71.503905 -41.902278 -71.503374 -41.902443 , -71.503226 41.901550 , -71.503239 -41.901904 71.503731 -41.903328 , -71.503327 -41.903441 -71.503137 -41.902092 , -71.502093 41.900961 , -71.501708 -41.901301 71.502786 -41.901645 , -71.503383 -41.902295 71.520847 -41.922256 , -71.520847 -41.922256 -71.521386 -41.922905 , -71.521129
La Aldea	Río Negro	Bariloche	El Bolsón	-71.489152 -41.883074 , -71.487271 -41.884798 -71.483010 -41.879911 , -71.489152 41.883074 , -71.481073 -41.881639
Los Cipreses	Río Negro	Bariloche	El Bolsón	-71.515966 -41.919011 , -71.514621 -41.916361 -71.515966 -41.919011 , -71.514573 41.920926 , -71.513537 -41.915373 71.512834 -41.915515 , -71.513108 -41.915452 -71.514293 -41.920992 , -71.513780
Esperanza	Río Negro	Bariloche	El Bolsón	-71.531333 -41.987654 , -71.532043 -41.986939 -71.531348 -41.987307 , -71.531288 41.987306 , -71.531577 -41.987114 71.531506 -41.987027 , -71.532164 -41.987523 -71.531327 -41.987164 , -71.532043



x EL  
/



H. Cámara de Diputados de la Nación

Presidencia  
1919 y 3240-D-18  
OD 215  
342

Los Hornos	Río Negro	Bariloche	El Bolsón	71.547351 -41.988356 -71.546096 -41.983162 71.547821 -41.992031 -71.546364 41.984366 -71.549003 -41.992330 71.547836 -41.986158 -71.547260 -41.986795 71.547328 -41.987808 -71.546702 41.985977 -71.547520 -41.984646 71.547373 -41.990273 -71.547821 -41.992031 71.547007 -41.983053 -71.548524
El Renoval	Río Negro	Bariloche	El Bolsón	71.550503 -41.970245 -71.548740 -41.972567 71.547098 -41.970173 -71.548811 41.972508 -71.547697 -41.972987 71.548801 -41.970078 -71.549090 -41.972602 71.551557 -41.972558 -71.549360 41.972923 -71.547098 -41.970173
Barrio Esperanza	Río Negro	Bariloche	El Bolsón	71.528071 -41.986374 -71.528950 -41.986264 71.528826 -41.985799 -71.527983 41.985915 -71.528071 -41.986374
El Sauce	Río Negro	General Roca	Villa Regina	67.099700 -39.086401 -67.095763 -39.086625 67.096504 -39.086036 -67.099049 39.084481 -67.098348 -39.086467 67.097946 -39.086437 -67.103120 -39.086680 67.101439 -39.086520 -67.095963 39.086952 -67.096656 -39.085228 67.099700 -39.086401 -67.096243 -39.086185 67.103699 -39.086291 -67.103814 39.086222 -67.105132 -39.086260 67.100239 -39.084405 -67.096970 -39.086653 67.103362 -39.084808 -67.096617
Barrio Obrero	Río Negro	Bariloche	El Bolsón	71.538671 -41.951274 -71.538671 -41.951274 71.536817 -41.951197 -71.538636 41.951864 -71.536801 -41.951788
El Progreso	Río Negro	Adolfo Alsina	Viedma	63.004574 -40.825477 -63.005287 -40.825123 63.003601 -40.825686 -63.002739 40.823231 -63.005287 -40.825123 63.003241 -40.825268 -63.004464 -40.825445 63.001663 -40.824083
Marina	Santa Cruz	Güer Aike	Río Gallegos	69.203208 -51.642860 -69.203537 -51.642935 69.204761 -51.643487 -69.202602 51.643556 -69.203012 -51.642873 69.202609 -51.642965 -69.204151 -51.643405 69.199677 -51.643515 -69.203009 51.641968 -69.202172 -51.643142 69.202817 -51.642925 -69.202259 -51.643042 69.199887 -51.643636 -69.204418 51.643485 -69.204682 -51.643349 69.202447 -51.643009 -69.203927 -51.643171
Madres A La Lucha	Santa Cruz	Güer Aike	Río Gallegos	69.181981 -51.644026 -69.181491 -51.640520 69.179900 -51.640572 -69.181491 51.640520 -69.178119 -51.640354 69.181672 -51.642703 -69.179871 -51.640229 69.178265 -51.642759 -69.178014 51.642948 -69.181788 -51.644030 69.178428 -51.640178 -69.181950 -51.644252
Bicentenario 1	Santa Cruz	Güer Aike	Río Gallegos	69.282193 -51.660503 -69.282759 -51.660510 69.282245 -51.661504 -69.282759 51.660510 -69.282696 -51.661505
Extensión Bicentenario	Santa Cruz	Güer Aike	Río Gallegos	69.287666 -51.657992 -69.287890 -51.663051 69.288895 -51.659264 -69.290986 51.661761 -69.287666 -51.657992 69.288887 -51.663032 -69.290851 -51.659226 69.288990 -51.661770 -69.288886 51.657984 -69.288844 -51.663017
Los Lolos	Santa Cruz	Güer Aike	Río Gallegos	69.252861 -51.646070 -69.256513 -51.644535 69.252312 -51.646100 -69.253875 51.645031 -69.249121 -51.645172 69.249072 -51.645846 -69.250578 -51.645824 69.252911 -51.645509 -69.256513 51.644535 -69.252298 -51.645815
Esperanza	Chaco	Chacabuco	Charata	61.181367 -27.202298 -61.177814 -27.198204 61.178486 -27.196440 -61.177905 27.195719 -61.177470 -27.197022 61.175861 -27.197090 -61.177905 -27.195719 61.180670 -27.202215 -61.178280
Santa Rita	Chaco	Comandante Fernández	Presidencia Roque Sáenz Peña	60.440682 -26.819554 -60.443051 -26.818748 60.443051 -26.818748 -60.442432 26.817334 -60.440098 -26.818133
MTD (Movimiento de Trabajadores Desocupados)	Chaco	Comandante Fernández	Presidencia Roque Sáenz Peña	60.450858 -26.811251 -60.443183 -26.818837 60.446499 -26.807979 -60.447640 26.810548 -60.447831 -26.817168 60.447831 -26.817168 -60.439416 -26.810399 60.446043 -26.812837 -60.440148



Handwritten signature and initials.





H. Cámara de Diputados de la Nación

Presidencia  
1919 y 3240-D-18  
OD 215  
343

Barrio Mitre	Chaco	Comandante Fernández	Presidencia Roque Sáenz Peña	-60.459324 -26.815562, -60.458745 -26.816521, -60.459549 -26.816270, -60.460246 -26.815193, -60.459428 -26.818038, 60.461280 -26.817410, -60.459428 -26.818038
Matadero	Chaco	Comandante Fernández	Presidencia Roque Sáenz Peña	-60.457503 -26.813610, -60.457503 -26.813610, -60.459205 -26.813008, -60.459914 -26.814772, -60.458274 -26.815432
Colonia Sáenz Peña	Chaco	Comandante Fernández	Presidencia Roque Sáenz Peña	-60.414254 -26.754975, -60.420907 -26.755140, -60.416686 -26.756610, -60.417623 -26.758700, -60.417919 -26.763392, 60.419389 -26.762858, -60.421794 -26.757198, -60.417951 -26.763439, -60.416466 -26.756111, -60.420907 -26.755140, 60.415332 -26.754563, -60.419466 -26.762906
Solidario	Chaco	Comandante Fernández	Presidencia Roque Sáenz Peña	-60.437666 -26.758437, -60.433380 -26.757226, -60.435874 -26.758298, -60.438155 -26.757501, -60.435360 -26.757226
Santa Mónica	Chaco	Comandante Fernández	Presidencia Roque Sáenz Peña	-60.411844 -26.783109, -60.412006 -26.783470, -60.411545 -26.782598, -60.410024 -26.785605, -60.412084 -26.783633, 60.411815 -26.782977, -60.412070 -26.783683, -60.411573 -26.782656, -60.411545 -26.782598, -60.412362 -26.784209, 60.412523 -26.784600, -60.409079 -26.783445, -60.411671 -26.782796, -60.412536
Estela Cubilla	Chaco	Comandante Fernández	Presidencia Roque Sáenz Peña	-60.410010 -26.785618, -60.406107 -26.784569, -60.409028 -26.783460, -60.407014 -26.786695, -60.410010 -26.785618
Gine Benítez	Chaco	Comandante Fernández	Presidencia Roque Sáenz Peña	-60.450430 -26.786018, -60.459977 -26.782689, -60.448753 -26.781744, -60.458021 -26.778286, -60.459977 -26.782689
Sucesión Napenay	Chaco	Comandante Fernández	Presidencia Roque Sáenz Peña	-60.458183 -26.778366, -60.459740 -26.778269, -60.459581 -26.777849, -60.458351 -26.778788, -60.458163 -26.778366
La Reserva	Chaco	Comandante Fernández	Presidencia Roque Sáenz Peña	-60.417323 -26.787127, -60.418519 -26.786694, -60.418810 -26.787348, -60.418810 -26.787348, -60.417601 -26.787754
Sáenz Peña (Bis)	Chaco	Comandante Fernández	Presidencia Roque Sáenz Peña	-60.409456 -26.772030, -60.412536 -26.770180, -60.412376 -26.772654, -60.412274 -26.772620, -60.411248 -26.772987, 60.409970 -26.773241, -60.413606 -26.772241, -60.414504 -26.771281, -60.414700 -26.771872, -60.409624 -26.772424, 60.410121 -26.773351, -60.411870 -26.772759, -60.414700 -26.771872, -60.411398 -26.770600, -60.410958 -26.773054, 60.409153 -26.771389, -60.412924 -26.770054
Tiro Federal	Chaco	Comandante Fernández	Presidencia Roque Sáenz Peña	-60.457273 -26.788913, -60.457331 -26.785885, -60.460811 -26.784666, -60.466282 -26.785252, -60.460811 -26.784666, 60.456596 -26.787330, -60.461794 -26.786858, -60.466438 -26.785604, -60.457744
Hipólito Yrigoyen	Chaco	Comandante Fernández	Presidencia Roque Sáenz Peña	-60.417028 -26.783215, -60.416092 -26.781070, -60.416514 -26.782123, -60.416786 -26.779637, -60.416767 -26.773464, 60.415606 -26.780044, -60.416358 -26.778581, -60.424168 -26.780659, -60.418718 -26.777794, -60.420540 -26.772152, 60.417375 -26.781842, -60.415959 -26.780784
Quinta 4	Chaco	Comandante Fernández	Presidencia Roque Sáenz Peña	-60.414773 -26.788839, -60.414953 -26.788773, -60.407465 -26.786564, -60.409307 -26.790694, -60.412379 -26.784825, 60.412761 -26.785564, -60.413461 -26.785349, -60.414953 -26.788773



Handwritten signature and initials.



H. Cámara de Diputados de la Nación

Presidencia  
1919 y 3240-D-18  
OD 215  
344

Pinedo Viejo	Chaco	12 de Octubre	General Pinedo	-61.299237 -27.343643 -61.295382 -27.338578 -61.301146 -27.339432 -61.295796 - 27.341308 -61.300365 -27.336595 - 61.297788 -27.333337 -61.297032 -27.340448 -61.294252 -27.335725 -61.296103 - 27.337911 -61.300368 -27.336530 - 61.297812 -27.342082 -61.302627 -27.341225 -61.302151 -27.338800 -61.299217 -
La Cúrya	Chaco	Chacabuco	Charata	-61.173657 -27.231018 -61.172220 -27.231956 -61.173106 -27.230472 -61.172489 - 27.229834 -61.173607 -27.229308 - 61.173625 -27.229376 -61.172220 -27.231956 -61.172317 -27.232012 -61.173084 -
Juan José Valle	Chaco	Chacabuco	Charata	-61.178490 -27.195441 -61.178438 -27.195352 -61.182881 -27.194027 -61.180208 - 27.197379 -61.182407 -27.195891 - 61.181517 -27.193228 -61.181517 -27.193228
Municipal	Chaco	Chacabuco	Charata	-61.172053 -27.203593 -61.169484 -27.201583 -61.173861 -27.199597 -61.170766 - 27.203059 -61.171515 -27.203945 - 61.171267 -27.202683 -61.173853 -27.199684 -61.173860 -27.199740 -61.175639 - 27.201823 -61.174312 -27.202724 - 61.175054 -27.201170 -61.174693 -27.200726 -61.174227 -27.200180 -61.172153 - 27.202059 -61.172157 -27.196695 -
Centenario	Chaco	Chacabuco	Charata	-61.173936 -27.199774 -61.173954 -27.199821 -61.173897 -27.199610 -61.173279 - 27.198874 -61.178727 -27.199960 - 61.178227 -27.199960 -61.175846 -27.201571 -61.178229 -27.195962 -61.175639 - 27.201759 -61.174281 -27.200167 -
Fuerte Apache	Chaco	Quitilipi	Quitilipi	-60.228753 -26.866290 -60.226932 -26.864969 -60.227368 -26.866010 -60.230429 - 26.865468 -60.227721 -26.866478 - 60.228934 -26.866228 -60.227692 -26.863509 -60.228605 -26.866112 -60.227157 - 26.866074 -60.228140 -26.864578 - 60.229334 -26.866293 -60.228990 -26.865472 -60.227771 -26.866478 -60.228852 - 26.865983 -
Cacique Moreno	Chaco	Quitilipi	Quitilipi	-60.233820 -26.873326 -60.235003 -26.869867 -60.236157 -26.872488 -60.232710 - 26.870832 -60.233820 -26.873326 -
La Tablada	Chaco	Quitilipi	Quitilipi	-60.231543 -26.868031 -60.231867 -26.868688 -60.236955 -26.866154 -60.237313 - 26.865913 -60.237313 -26.866913 -
Sol Naciente	Chaco	Quitilipi	Quitilipi	-60.227709 -26.877000 -60.227039 -26.875688 -60.227709 -26.877000 -60.224856 - 26.876427 -60.225305 -26.877082 -
Matadero	Chaco	Quitilipi	Quitilipi	-60.207796 -26.879394 -60.205189 -26.878034 -60.207796 -26.879394 -60.206978 - 26.877388 -60.206104 -26.879988 - 60.207371 -26.878353 -
Ferlucho	Chaco	Libertador General San Martín	General José de San Martín	-59.339268 -26.528529 -59.336916 -26.528509 -59.339267 -26.526930 -59.339277 - 26.529405 -59.339250 -26.530257 - 59.336943 -26.529905 -59.336979 -26.530246 -59.337009 -26.526982 -59.336935 - 26.527086 -59.338202 -26.526939 - 59.338340 -26.530258 -59.339257 -26.526930 -
Lote 186	Chaco	Libertador General San Martín	General José de San Martín	-59.363133 -26.517187 -59.360681 -26.517721 -59.368031 -26.516920 -59.359589 - 26.518832 -59.353429 -26.517690 - 59.361882 -26.517364 -59.355316 -26.518824 -59.353742 -26.517600 -59.358756 - 26.519636 -59.354972 -26.518097 - 59.355799 -26.518305 -59.357320 -26.519993 -59.364437 -26.519862 -59.353292 - 26.519430 -59.367420 -26.517819 - 59.364875 -26.516727 -59.356399 -26.519702 -59.364360 -26.517068 -59.360519 - 26.518830 -59.367420 -26.517819 -
Sin Nombre	Chaco	Libertador General San Martín	General José de San Martín	-59.327923 -26.535432 -59.327089 -26.534468 -59.328233 -26.534736 -59.327914 - 26.535095 -59.328193 -26.535397 - 59.327585 -26.534472 -59.327419 -26.534137 -59.328209 -26.535113 -59.327432 - 26.533609 -59.328214 -26.533576 - 59.328202 -26.534254 -59.328214 -26.533676 -
Virgen de Luján	Chaco	Libertador General San Martín	General José de San Martín	-59.340694 -26.551606 -59.337573 -26.551170 -59.340697 -26.551161 -59.340694 - 26.551606 -59.337589 -26.551606 -



+ 25  
+



H. Cámara de Diputados de la Nación

Presidencia  
1919 y 3240-D-18  
OD 215  
345

La 12	Chaco	Libertador General San Martín	General José de San Martín	-59.329899 -26.555331, -59.329907 -26.556487 -59.328138 -26.557951, -59.333875 -26.558245 -59.333505 -26.558830, 59.334055 -26.555324 -59.329925 -26.557934, -59.334127 -26.557196 -59.328117 -26.558797, -59.334055 -26.555324
Barrio Norte Viejo	Chaco	Maipú	Tres Isletas	-60.438131 -26.322053, -60.439489 -26.323304 -60.434489 -26.331622, -60.433959 -26.327272 -60.434740 -26.322738, 60.433289 -26.331422 -60.439489 -26.323304, -60.438839 -26.327997 -60.433623 -26.329587
Quinta Riquelme	Chaco	Maipú	Tres Isletas	-60.423545 -26.322508, -60.423819 -26.323256 -60.422127 -26.323427, -60.422179 -26.324007 -60.424119 -26.324197, 60.424714 -26.326032 -60.422480 -26.324041, -60.422187 -26.323880 -60.422223, 26.325798 -60.424437 -26.325154, 60.422223 -26.325798 -60.422597 -26.322470 -60.422349 -26.323076 -60.422362 -26.322648 -60.424503 -26.326085
Quinta 24	Chaco	Maipú	Tres Isletas	-60.405547 -26.329010, -60.403013 -26.330474 -60.405394 -26.331901, -60.405499 -26.330840 -60.405578 -26.329146, 60.403043 -26.331619 -60.402984 -26.328662, -60.404333 -26.328806 -60.405279, 26.330774 -60.404159 -26.328745, 60.403106 -26.328587 -60.403106 -26.328587
Quinta 120	Chaco	Maipú	Tres Isletas	-60.413920 -26.345140, -60.411341 -26.344873 -60.413583 -26.347207, -60.411028 -26.346873 -60.411256 -26.345335
Chacra 7	Chaco	General Güemes	Juan José Castelli	-60.630932 -25.932499, -60.633038 -25.933384 -60.633848 -25.931762, -60.632662 -25.931298 -60.633098 -25.930576, 60.633496 -25.931613 -60.631758 -25.930899, -60.633878 -25.930947 -60.633038 -25.933384
Reserva Norte	Chaco	General Güemes	Juan José Castelli	-60.631134 -25.938726, -60.629393 -25.942132 -60.629537 -25.940149, -60.629978 -25.939306 -60.630503 -25.938442, 60.629248 -25.941385 -60.630190 -25.940446, -60.630656 -25.939573 -60.629855, 25.940288 -60.629383 -25.941454, 60.629091 -25.941971 -60.629537 -25.940149 -60.630325 -25.940497 -60.630041
Chacra 4	Chaco	General Güemes	Juan José Castelli	-60.642447 -25.935012, -60.640649 -25.932570 -60.642355 -25.935003, -60.640107 -25.933521 -60.641661 -25.933027, 60.643145 -25.933680 -60.640649 -25.932570, -60.643100 -25.933623 -60.639905, 25.933914 -60.640785 -25.934263, 60.641609 -25.934627 -60.640409 -25.932998 -60.642638 -25.933424
Quinta 14	Chaco	General Güemes	Juan José Castelli	-60.642125 -25.945592, -60.641457 -25.946656 -60.639299 -25.946445, -60.641130 -25.947287 -60.641661 -25.946472, 60.640146 -25.944790 -60.642125 -25.945592 -60.641599 -25.946893
Chacra 27/28	Chaco	General Güemes	Juan José Castelli	-60.647169 -25.953523, -60.642534 -25.949984 -60.646774 -25.953303, -60.641894 -25.951192 -60.642520 -25.952036, 60.646476 -25.953771 -60.647192 -25.952096, -60.642785 -25.951579 -60.647192
Chacra 65	Chaco	General Güemes	Juan José Castelli	-60.636648 -25.956702, -60.635854 -25.958276 -60.636648 -25.956702, -60.633595 -25.957226 -60.634367 -25.955677
Reserva Sur	Chaco	General Güemes	Juan José Castelli	-60.614688 -25.967539, -60.622754 -25.954377 -60.621818 -25.954069, -60.615478 -25.968054 -60.622754 -25.954377
Opo	Chaco	General Güemes	Juan José Castelli	-60.634831 -25.962350, -60.634643 -25.964670 -60.635190 -25.963813, -60.634150 -25.964499 -60.633912 -25.965170, 60.635429 -25.961273 -60.636122 -25.961620, -60.635190 -25.963813 -60.634274, 25.963397 -60.632852 -25.963916, 60.635022 -25.963868 -60.633237 -25.964879, -60.634319 -25.964925 -60.634613, 25.963685 -60.632540 -25.964530
Chacra 64	Chaco	General Güemes	Juan José Castelli	-60.630750 -25.967800, -60.628964 -25.968509 -60.630109 -25.968986, -60.630750 -25.967800 -60.629610 -25.967294
Chacra 79	Chaco	General Güemes	Juan José Castelli	-60.610686 -25.962667, -60.611403 -25.964013 -60.612793 -25.963615, -60.613961 -25.964167 -60.613961 -25.964167, 60.609738 -25.962275 -60.609342 -25.963018, -60.613598 -25.964938 -60.613646, 25.964886 -60.611526 -25.964028



+ 24

*[Firma manuscrita]*



H. Cámara de Diputados de la Nación

Presidencia  
1919 y 3240-D-18  
OD 215  
346

Reserva	Chaco	General Güemes	Juan José Castell	-60.630622 -25.938059 -60.633576 -25.932485 -80.635548 -25.933285 -60.635548 25.933285 -60.631027 -25.937738
La Ralera	Chaco	Bermejo	La Leonesa	58.702377 -27.044209 -58.703731 -27.043824 -58.701536 -27.044793 -58.702805 27.044550 -58.704091 -27.044947 58.703384 -27.043922 -58.702744 -27.044122 -58.703662 -27.044409 -58.705010 27.043878 -58.703444 -27.046171 58.702377 -27.044209 -58.702705 -27.044633 -58.701340 -27.044728 -58.704013 27.044911 -58.702993 -27.044048 58.702958 -27.045215 -58.703471 -27.046080 -58.703809 -27.044338 -58.701669 27.043103 -58.705136 -27.044648 58.702150 -27.045497 -58.704011 -27.043738 -58.704323 -27.043696 -58.701121 27.043354 -58.702375 -27.045885 58.704496 -27.043679 -58.704624 -27.043669 58.703305 -27.044533 -58.704034
La Isla	Chaco	Bermejo	La Leonesa	58.692357 -27.035324 -58.687242 -27.035270 -58.691665 -27.039174 -58.689023 27.037022 -58.690545 -27.036100 58.688269 -27.034783 -58.688315 -27.037084 -58.692653 -27.036043 -58.692955 27.036058 -58.687540 -27.035804 58.688941 -27.039853 -58.691683 -27.035902 -58.689332 -27.040176 -58.689004 27.038465 -58.692812 -27.035801 58.689145 -27.038996 -58.693339 -27.036601 -58.690073 -27.039381 -58.688305 27.038705 -58.688332 -27.040176
Barrio Margarita	Chaco	Bermejo	La Leonesa	58.701042 -27.033701 -58.701782 -27.034654 -58.700615 -27.034537 -58.700942 27.035110 -58.702300 -27.033792 58.701742 -27.033428 -58.700324 -27.034080 -58.701126 -27.033665 -58.702235 27.034400 -58.700837 -27.034803 58.701960 -27.033382 -58.702100 -27.033590 -58.700842 -27.035110 -58.700447
El Amanecer	Chaco	Bermejo	La Leonesa	58.709909 -27.030162 -58.709608 -27.031134 -58.708646 -27.030422 -58.703949 27.030821 -58.704190 -27.032982 58.704304 -27.031139 -58.707894 -27.030184 -58.703875 -27.032697 -58.703737 27.031021 -58.705414 -27.030579 58.710101 -27.030447 -58.701880 -27.031703 -58.708630 -27.032006 -58.705785 27.033562 -58.707651 -27.030144 58.702919 -27.031025 -58.704934 -27.032513 -58.708344 -27.031779 -58.701880 27.031703 -58.705877 -27.030597
Belgrano	Chaco	Bermejo	La Leonesa	58.702217 -27.033008 -58.694893 -27.032214 -58.701511 -27.033256 -58.696769 27.032544 -58.698984 -27.034530 58.702510 -27.032267 -58.694048 -27.030756 -58.700033 -27.033994 -58.697859 27.033432 -58.696118 -27.032683 58.694233 -27.030348 -58.698096 -27.033800 -58.695799 -27.033049 -58.694506 27.031653 -58.702667 -27.033028 58.695241 -27.031926 -58.697474 -27.033141 -58.702611 -27.032563 -58.699339 27.029901 -58.698201 -27.033813 58.696575 -27.033373 -58.696088 -27.032827 -58.694320 -27.030801 -58.695586
Santa Rita	Chaco	Bermejo	Las Palmas	58.679760 -27.057320 -58.679252 -27.059631 -58.680269 -27.057381 -58.679669 27.059882 -58.679260 -27.057320
Pasión	Chaco	9 de Julio	Las Breñas	-61.090372 -27.101039 -61.087833 -27.090227 -61.089742 -27.096946 -61.090372 27.101039 -61.092251 -27.099784
Quinta de Luna	Chaco	9 de Julio	Las Breñas	-61.087142 -27.100595 -61.086285 -27.101206 -61.088518 -27.102369 -61.087767 27.102929 -61.088518 -27.102369
Santa Teresita Prolongación	Chaco	9 de Julio	Las Breñas	-61.068257 -27.089590 -61.068861 -27.090010 -61.065980 -27.091121 -61.065980 27.091121 -61.069258 -27.091322
Bicentenario	Chaco	9 de Julio	Las Breñas	-61.091334 -27.100458 -61.088665 -27.102262 -61.088670 -27.102523 -61.090735 27.104804 -61.088665 -27.102262
Vía Norte	Chaco	9 de Julio	Las Breñas	-61.072049 -27.075076 -61.076918 -27.080741 -61.076237 -27.081120 -61.071361 27.075488 -61.076918 -27.080741



Handwritten signature and initials.



H. Cámara de Diputados de la Nación

Presidencia  
1919 y 3240-D-18  
OD 215  
347

Quinta Ruiz	Chaco	9 de Julio	Las Breñas	-61.086912 -27.108058, -61.085856 -27.114369 -61.085878 -27.116972 -61.087091 - 27.113487 -61.087211 -27.115943 61.093083 -27.115249 -61.086812 -27.108058 -61.083862 -27.110048 -61.087598
Sin Nombre	Chaco	Mayor Luis J. Fontana	Villa Angela	-60.743386 -27.585646, -60.742070 -27.584744 -60.742693 -27.584841 -60.742318 27.584935 -60.742688 -27.584573 60.742087 -27.584546 -60.743386 -27.585646 -60.742226 -27.585145 -60.743094 27.584981 -60.743391 -27.585000
Las Quintas	Chaco	Mayor Luis J. Fontana	Villa Angela	-60.741219 -27.584720, -60.738563 -27.585072 -60.741148 -27.586992 -60.740425 27.584380 -60.739363 -27.585772 60.739730 -27.586893 -60.741219 -27.584720 -60.738514 -27.582973 -60.739537 27.585267 -60.740485 -27.583988
Sin Nombre	Chaco	Mayor Luis J. Fontana	Villa Angela	-60.728391 -27.586708, -60.738476 -27.586573 -60.738587 -27.586896 -60.738476 27.586573 -60.728272 -27.587065
Sargento Cabral	Chaco	Mayor Luis J. Fontana	Villa Angela	-60.731854 -27.579924, -60.729418 -27.586645 -60.730407 -27.580348 -60.731852 27.580603 -60.734241 -27.580900 60.731682 -27.580089 -60.734241 -27.580900 -60.731702 -27.581020 -60.729385 27.585529 -60.734263 -27.585524 60.734369 -27.586605 -60.731176 -27.581649
Sin Nombre	Chaco	Mayor Luis J. Fontana	Villa Angela	-60.745606 -27.572486, -60.743295 -27.570282 -60.745632 -27.570245 -60.743279 27.572467 -60.743279 -27.572467
Sin Nombre	Chaco	Mayor Luis J. Fontana	Villa Angela	-60.743224 -27.565790, -60.740722 -27.564040 -60.740761 -27.565751 -60.740722 27.564040 -60.743198 -27.564047
Barrio Avenida	Chaco	Mayor Luis J. Fontana	Villa Angela	-60.738375 -27.570135, -60.736910 -27.570144 -60.737276 -27.567981 -60.738336 27.567969 -60.737216 -27.569562 60.736883 -27.569561 -60.737174 -27.568909 -60.736910 -27.570144 -60.736879 27.569218 -60.737757 -27.569197 60.736869 -27.568945 -60.737791 -27.568725
Las Flores	Chaco	Mayor Luis J. Fontana	Villa Angela	-60.724349 -27.554683, -60.722765 -27.554155 -60.725013 -27.551237 -60.722766 27.551292 -60.723716 -27.554245 60.724892 -27.551239 -60.725077 -27.554804
Sin Nombre	Chaco	Mayor Luis J. Fontana	Villa Angela	-60.718565 -27.556183, -60.718593 -27.556650 -60.717366 -27.556203 -60.717379 27.556724 -60.717379 -27.556724
Villa María	Chaco	Mayor Luis J. Fontana	Villa Angela	-60.719190 -27.564853, -60.717560 -27.563982 -60.720293 -27.564881 -60.717556 27.564902 -60.717560 -27.563982
Cacique Catán	Chaco	Mayor Luis J. Fontana	Villa Angela	-60.710688 -27.590384, -60.710770 -27.592498 -60.706733 -27.589320 -60.708758 27.590354 -60.706765 -27.592707 60.710770 -27.592498 -60.708640 -27.592326
Lote 20	Chaco	Mayor Luis J. Fontana	Villa Angela	-60.688576 -27.563654, -60.687105 -27.569346 -60.695262 -27.561140 -60.695262 27.561140 -60.687116 -27.570912 60.695378 -27.570851 -60.691127 -27.561135
Barrio Maqui	Chaco	25 de Mayo	Machagai	-60.059654 -26.916392, -60.058925 -26.911735 -60.059193 -26.915401 -60.063123 26.913423 -60.061959 -26.910773 60.063762 -26.914979 -60.059654 -26.916392 -60.058859 -26.915525 -60.062160
Beltrán	Chaco	25 de Mayo	Machagai	-60.039784 -26.921062, -60.035286 -26.922682 -60.038745 -26.930733 -60.039784 26.921062 -60.043287 -26.929200
Pueblo Viejo	Chaco	25 de Mayo	Machagai	-60.035795 -26.929740, -60.030499 -26.926651 -60.030438 -26.926532 -60.034710 26.934624 -60.030201 -26.933600 60.027982 -26.926676 -60.035612 -26.936442 -60.031489 -26.931530 -60.029033 26.930200 -60.031183 -26.934295 60.032107 -26.938334 -60.038470 -26.933127 -60.031259 -26.928828 -60.040672 26.935168 -60.038171 -26.935522 60.029577 -26.932097 -60.037829 -26.933357 -60.031865 -26.937773 -60.037835 26.933374 -60.038450 -26.933154 60.037709 -26.931101 -60.032524 -26.930787 -60.029623 -26.924928 -60.034780 26.934424 -60.036757 -26.933716 60.037351 -26.929108 -60.030915 -26.927830 -60.038182 -26.930939 -60.037709 26.931101 -60.027896 -26.925472



Handwritten signature or initials

Handwritten signature



H. Cámara de Diputados de la Nación

Presidencia  
1919 y 3240-D-18  
OD 215  
348

Arralgo	Chaco	25 de Mayo	Machagal	-60.040240 -26.940939 -60.041908 -26.938118 -60.037802 -26.939773 -60.042821 -26.939980 -60.038125 -26.942621 -60.037865 -26.939505 -60.042821 -26.939980 -60.040571 -26.941696 -60.037521 -26.939805 -60.037124 -26.940350 -60.039403 -26.938976
Quinta 52	Chaco	25 de Mayo	Machagal	-60.038156 -26.936341 -60.032987 -26.938019 -60.032472 -26.938214 -60.037756 -26.939636 -60.032578 -26.940779 -60.038696 -26.937515 -60.033804 -26.937755 -60.031382 -26.938662 -60.033129 -26.938008 -60.034631 -26.940702 -60.032081 -26.939360 -60.036978 -26.939913 -60.038696 -26.937515 -60.031946 -26.941649 -60.032417 -26.938264 -60.031758 -26.939570 -60.037226 -26.939719 -60.038195 -26.937687 -60.031721 -26.940177 -60.036045 -26.940186
Los Pinos	Chaco	25 de Mayo	Machagal	-60.067534 -26.923537 -60.068151 -26.925002 -60.067534 -26.923537 -60.066980 -26.925412 -60.066421 -26.923223
Quinta 50	Chaco	25 de Mayo	Machagal	-60.039161 -26.938505 -60.039347 -26.938925 -60.038026 -26.938809 -60.038298 -26.936485 -60.040600 -26.938015 -60.040816 -26.935570 -60.038764 -26.937534 -60.040821 -26.938410 -60.037971 -26.939378 -60.038211 -26.937733 -60.041920 -26.938037 -60.040816 -26.935570 -60.041342 -26.936654
Quinta Soli	Chaco	Maipú	Tres Isletas	-60.415042 -26.329070 -60.413641 -26.329969 -60.414459 -26.324772 -60.424791 -26.326235 -60.413823 -26.328916 -60.419885 -26.333925 -60.423548 -26.334407 -60.416231 -26.330335 -60.413196 -26.333111 -60.424791 -26.326352
Sin Nombre	Chaco	Libertador General San Martín	General José de San Martín	-59.331146 -26.527028 -59.333167 -26.527028 -59.331227 -26.526270 -59.332380 -26.526178 -59.331575 -26.526176 -59.330974 -26.524659 -59.332574 -26.527047 -59.331165 -26.525929 -59.329314 -26.523581 -59.329646 -26.523420 -59.332073 -26.527060 -59.333167 -26.527028 -59.333157 -26.526830 -59.332375 -26.526836 -59.331491 -26.525747
Nuevo Asentamiento	Chaco	Libertador General San Martín	General José de San Martín	-59.355545 -26.544361 -59.358651 -26.544399 -59.355547 -26.545535 -59.358682 -26.545571 -59.357812 -26.544359 -59.355565 -26.544952 -59.358651 -26.544399
Quinta Monzón	Chaco	Maipú	Tres Isletas	-60.425006 -26.322839 -60.424584 -26.321687 -60.423805 -26.323147 -60.426159 -26.323471 -60.424348 -26.323210 -60.425146 -26.321782 -60.424812 -26.326135 -60.426186 -26.323028 -60.426694 -26.323535 -60.425681 -26.326282 -60.426435 -26.325419 -60.425857 -26.325339 -60.424584 -26.321687
Chacra 5	Chaco	General Güemes	Juan José Castell	-60.640632 -25.932547 -60.636326 -25.934742 -60.638809 -25.935828 -60.638039 -25.931493 -60.640003 -25.931730 -60.639808 -25.932192 -60.637700 -25.931283 -60.640632 -25.932547 -60.639877 -25.932020 -60.638050 -25.930876
Parque Norte	Chaco	Comandante Fernández	Presidencia Roque Sáenz Peña	-60.446470 -26.758116 -60.444147 -26.758954 -60.446257 -26.759426 -60.446938 -26.759187 -60.446257 -26.759426 -60.446746 -26.758692 -60.446145 -26.759196 -60.444503 -26.759665
Barrio Sáenz Peña	Chaco	Comandante Fernández	Presidencia Roque Sáenz Peña	-60.414332 -26.757678 -60.420508 -26.772006 -60.420508 -26.772006 -60.420881 -26.771892 -60.414054 -26.755119 -60.412560 -26.755535 -60.413573 -26.757887 -60.417667 -26.763691
Arce	Chaco	Comandante Fernández	Presidencia Roque Sáenz Peña	-60.466182 -26.787584 -60.463532 -26.787015 -60.465669 -26.786265 -60.462755 -26.789325 -60.463453 -26.790974 -60.466192 -26.788550 -60.467083 -26.787398 -60.466208 -26.789976 -60.464309 -26.788756 -60.467286 -26.788094 -60.466094 -26.789025
Santa María	Chaco	Comandante Fernández	Presidencia Roque Sáenz Peña	-60.410487 -26.768367 -60.408133 -26.769357 -60.409066 -26.771370 -60.411400 -26.770471 -60.411400 -26.770471



x E L

[Firma manuscrita]



H. Cámara de Diputados de la Nación

Presidencia  
1919 y 3240-D-18  
OD 215  
349

San Francisco	Chaco	Libertador General San Martín	General José de San Martín	-59.327904 -26.543579, -59.326280 -26.543555, -59.326282 -26.542672, -59.328063 -26.542708, -59.326540 -26.542607, 59.328063 -26.542708, -59.327937 -26.543488, -59.327081 -26.542574, -59.328162
Quom	Chaco	Libertador General San Martín	General José de San Martín	-59.323603 -26.550537, -59.322680 -26.547942, -59.324037 -26.550461, -59.322624 -26.551675, -59.323196 -26.551151, 59.326377 -26.547985, -59.325663 -26.550468, -59.322983 -26.551686, -59.326377
Chacra 31	Chaco	General Güemes	Juan José Castelli	-60.602994 -25.934908, -60.605708 -25.936025, -60.607564 -25.932633, -60.604776 -25.931409, -60.607564 -25.932633, 60.604747 -25.935660, -60.605060 -25.932633, -60.603754 -25.935224, -60.606093 -25.931074
Diecinueve de Abril	Chaco	General Güemes	Juan José Castelli	-60.610308 -25.931919, -60.610768 -25.934031, -60.609870 -25.934646, -60.610768 -25.934031, -60.610314 -25.934039
Quinta 24	Chaco	General Güemes	Juan José Castelli	-60.616268 -25.934384, -60.615372 -25.935995, -60.614041 -25.933415, -60.613141 -25.935005, -60.616268 -25.934384
Quinta 55	Chaco	Malpú	Tres Isletas	-60.440273 -26.337858, -60.440109 -26.338538, -60.439180 -26.341748, -60.439701 -26.337750, -60.441839 -26.342095, 60.439946 -26.337820, -60.442352 -26.338807, -60.442352 -26.338807
Quinta Martínez	Chaco	Malpú	Tres Isletas	-60.437529 -26.352402, -60.434911 -26.352094, -60.437915 -26.350383, -60.435233 -26.349940, -60.437915 -26.350383
Barrio Sur	Chaco	Malpú	Tres Isletas	-60.432507 -26.351774, -60.432507 -26.351774, -60.430480 -26.353483, -60.429881 -26.353391, -60.432365 -26.352782, 60.430228 -26.351464
Barrio Norte	Chaco	Malpú	Tres Isletas	-60.428150 -26.331528, -60.427445 -26.331432, -60.427952 -26.328200, -60.428771 -26.328111, -60.428150 -26.331528
Quinta Herrera	Chaco	Malpú	Tres Isletas	-60.416299 -26.329753, -60.416216 -26.330295, -60.413896 -26.328946, -60.415054 -26.329596, -60.415129 -26.329096, 60.415129 -26.329096, -60.413734 -26.329953
Quinta 104	Chaco	Malpú	Tres Isletas	-60.429783 -26.346220, -60.429783 -26.346220, -60.428160 -26.349075, -60.429327 -26.349263, -60.428549 -26.346104
Barrio Industrial	Formosa	Patifio	Las Lomitas	-60.607404 -24.690921, -60.597253 -24.697694, -60.599597 -24.693246, -60.598705 -24.695711, -60.601042 -24.695373, 60.604370 -24.694438, -60.599249 -24.694881, -60.597298 -24.697841, -60.606536 -24.694416, -60.603238 -24.686045, 60.615222 -24.694211, -60.600026 -24.691882, -60.611810 -24.694770, -60.615222 -24.694211, -60.600174 -24.691412, 60.602604 -24.694731, -60.600303 -24.690806
Villa 49	Formosa	Formosa	Formosa	-57.757421 -25.290077, -57.757341 -25.287181, -57.757068 -25.291119, -57.757417 -25.291200, 57.757502 -25.288849, -57.757529 -25.287140, -57.757126 -25.288385, -57.756599
San Miguel	Misiones	San Ignacio	Hipólito Yrigoyen	-55.292407 -27.094238, -55.296587 -27.097817, -55.294421 -27.097835, -55.294387 -27.096900, -55.296668 -27.095907, 55.296668 -27.095907, -55.292517 -27.096718, -55.269066 -27.072528, -55.267797 -27.071784, -55.267901 -27.071293, -55.267494 -27.072090, -55.267847 -27.072970, 55.267854 -27.071873, -55.267407 -27.072165, -55.268384 -27.071116, -55.268642 -27.072735, -55.267847 -27.072970
Barrio Solar	Misiones	San Ignacio	Hipólito Yrigoyen	-55.227879 -27.050139, -55.227411 -27.049905, -55.229469 -27.050116, -55.227135 -27.051425, -55.229646 -27.051354, 55.228289 -27.049935, -55.229437 -27.050671, -55.228092 -27.050009, -55.227127 -27.049869, -55.229469 -27.050116
Barrio Los Cedros	Misiones	San Ignacio	Jardín América	-55.250613 -27.040077, -55.247881 -27.042500, -55.249049 -27.039723, -55.251130 -27.042765, -55.251145 -27.041558, 55.248074 -27.041199, -55.250640 -27.041239, -55.251101 -27.040620, -55.251103 -27.040945, -55.247906 -27.042556, 55.248985 -27.039749, -55.250431 -27.043843, -55.250418 -27.040166, -55.250632 -27.041308, -55.250352 -27.043832, 55.249967 -27.040221, -55.250563 -27.042490, -55.250269 -27.040335, -55.250929



Handwritten signature and scribbles.



H. Cámara de Diputados de la Nación

Presidencia

1919 y 3240-D-18  
OD 215  
350

Capilla 2	Misiones	San Ignacio	Jardín América	-55.229561 -27.029802 -55.229669 -27.026515 -55.227135 -27.029737 -55.227135 -27.029737 -55.227101 -27.026551
Barrio San Martín	Misiones	San Ignacio	Jardín América	-55.232029 -27.034792 -55.232004 -27.032347 -55.232004 -27.032347 -55.229664 -27.032277 -55.229590 -27.034085 -55.231817 -27.034930 -55.229702 -27.034227 -55.231631 -27.034720 -55.229593 -27.032393 -55.230354 -27.034202
Barrio Timbosito	Misiones	San Ignacio	Jardín América	-55.239849 -27.052111 -55.239329 -27.050100 -55.237773 -27.049950 -55.238825 -27.050104 -55.238759 -27.050145 -55.239353 -27.051063 -55.238821 -27.052111 -55.239849 -27.051132 -55.238821 -27.051108 -55.239849 -27.052111 -55.238330 -27.050815 -55.238638 -27.051132 -55.238756 -27.049983 -55.238334
El Triunfo	Misiones	Iguazú	Puerto Esperanza	-54.621536 -26.035510 -54.617139 -26.037333 -54.616610 -26.036609 -54.616559 -26.037246 -54.616633 -26.036003 -54.620898 -26.035444 -54.616759 -26.035124 -54.616557 -26.036957 -54.621404 -26.037632 -54.621317 -26.035477 -54.618580 -26.035236 -54.621536 -26.035510 -54.621561 -26.035809 -54.621593 -26.035579 -54.624089 -26.036109 -54.622029 -26.031721 -54.621570 -26.035540 -54.624386 -26.031861 -54.621570 -26.035540 -54.624386 -26.031861
Bella Vista	Misiones	Iguazú	Puerto Esperanza	-54.621200 -26.029227 -54.621732 -26.029160 -54.620203 -26.028095 -54.620287 -26.028056 -54.620142 -26.029156 -54.621635 -26.029252 -54.621732 -26.029160 -54.620488 -26.029151 -54.621822
Ocho de Diciembre	Misiones	Iguazú	Puerto Esperanza	-55.038331 -26.805602 -55.035168 -26.805560 -55.038281 -26.805079 -55.037986 -26.804820 -55.035444 -26.805616 -55.035202 -26.805392 -55.037986 -26.804820 -55.038237 -26.805002 -55.036814 -26.805624 -55.035180 -26.804757
Barrio Iprodha	Misiones	Libertador General San Martín	Puerto Rico	-54.577982 -25.605119 -54.578449 -25.604734 -54.578358 -25.605027 -54.578704 -25.604559 -54.578976 -25.604647 -54.579158 -25.604615 -54.578983 -25.604482 -54.578221 -25.604900 -54.578046 -25.605243 -54.578405 -25.604992 -54.578444 -25.605001 -54.579480 -25.604572 -54.578330 -25.605084 -54.579401
Barrio Villa Alta	Misiones	Iguazú	Puerto Iguazú	-55.315804 -27.602157 -55.314695 -27.603473 -55.314058 -27.604763 -55.315321 -27.603074 -55.315804 -27.602157 -55.315057 -27.602692 -55.316145 -27.602549 -55.315807 -27.603689 -55.313597 -55.314805 -27.623080 -55.313391 -27.623313 -55.312185 -27.620646 -55.317148 -27.625814 -55.312185 -27.620646 -55.314138 -27.623381 -55.312894 -27.620285 -55.313551 -27.623586 -55.317470
Veinte de Junio	Misiones	Leandro N. Alem	Leandro N. Alem	-55.296871 -27.625123 -55.295505 -27.624601 -55.295156 -27.626038 -55.294777 -27.627123 -55.295112 -27.627260 -55.296167 -27.626417 -55.295204 -27.627087 -55.295629 -27.627273 -55.295505
Espacio Verde	Misiones	Leandro N. Alem	Leandro N. Alem	-55.305373 -27.631055 -55.304336 -27.631064 -55.304152 -27.630492 -55.304261 -27.630468 -55.305887 -27.631483 -55.305626 -27.631538 -55.304044 -27.630808 -55.305955 -27.631382 -55.305955
Barrio Alfa	Misiones	Leandro N. Alem	Leandro N. Alem	-55.304677 -27.632565 -55.300135 -27.629912 -55.302369 -27.631757 -55.307595 -27.633288 -55.307375 -27.633820 -55.305193 -27.631525 -55.302398 -27.631703 -55.305702 -27.631843 -55.300156 -27.630871 -55.306060 -27.633131 -55.304655 -27.631600 -55.306458 -27.632821
La Forestal	Misiones	Leandro N. Alem	Leandro N. Alem	-55.341545 -27.617619 -55.342415 -27.615763 -55.340187 -27.615953 -55.341573 -27.614715 -55.340966 -27.615958 -55.341815 -27.617455 -55.341545 -27.617619 -55.342719 -27.616302 -55.340977 -27.616252 -55.341002 -27.616903 -55.340782 -27.616491 -55.340067 -27.615584 -55.343882 -27.620740 -55.342596 -27.620746 -55.343892 -27.620511 -55.344173 -27.621116 -55.342296 -27.621960 -55.342092 -27.621773 -55.341923 -27.621092 -55.343007 -27.621801 -55.342773 -27.621004
Sagrada Familia	Misiones	Leandro N. Alem	Leandro N. Alem	-55.341545 -27.617619 -55.342415 -27.615763 -55.340187 -27.615953 -55.341573 -27.614715 -55.340966 -27.615958 -55.341815 -27.617455 -55.341545 -27.617619 -55.342719 -27.616302 -55.340977 -27.616252 -55.341002 -27.616903 -55.340782 -27.616491 -55.340067 -27.615584 -55.343882 -27.620740 -55.342596 -27.620746 -55.343892 -27.620511 -55.344173 -27.621116 -55.342296 -27.621960 -55.342092 -27.621773 -55.341923 -27.621092 -55.343007 -27.621801 -55.342773 -27.621004
Hintz	Misiones	Leandro N. Alem	Leandro N. Alem	-55.341545 -27.617619 -55.342415 -27.615763 -55.340187 -27.615953 -55.341573 -27.614715 -55.340966 -27.615958 -55.341815 -27.617455 -55.341545 -27.617619 -55.342719 -27.616302 -55.340977 -27.616252 -55.341002 -27.616903 -55.340782 -27.616491 -55.340067 -27.615584 -55.343882 -27.620740 -55.342596 -27.620746 -55.343892 -27.620511 -55.344173 -27.621116 -55.342296 -27.621960 -55.342092 -27.621773 -55.341923 -27.621092 -55.343007 -27.621801 -55.342773 -27.621004



EL








H. Cámara de Diputados de la Nación

Presidencia

1919 y 3240-D-18  
OD 215  
351

Barrio Tung Oil	Misiones	Leandro N. Alem	Leandro N Alem	-55.320854 -27.588637, -55.320514 -27.588893 -55.320514 -27.588893, -55.319448 -27.587845 -55.319328 -27.587036, 55.319658 -27.586141 -55.320214 -27.587512, -55.319431 -27.584442 -55.318027
Descamisados	Misiones	Apóstoles	Apóstoles	-55.739856 -27.917891, -55.740409 -27.918068 -55.740452 -27.918673, -55.739411 -27.918260 -55.740894 -27.918239, 55.739694 -27.918467 -55.739411 -27.918260
La Cantera	Misiones	Apóstoles	Apóstoles	-55.739683 -27.901168, -55.737542 -27.899287 -55.741566 -27.897872, -55.741594 -27.895937
Barrio Villa Tacuara	Misiones	Iguazú	Puerto Iguazú	-54.577938 -25.605112, -54.577651 -25.605267 -54.578717 -25.604295, -54.578211 -25.604872 -54.578935 -25.604238, 54.578027 -25.605268 -54.577417 -25.605175, -54.577973 -25.605080 -54.578698, 25.604516 -54.577720 -25.605182 54.579392 -25.604330, -54.577963 -25.605067 -54.577788 -25.604707, -54.579126 -25.604166 -54.577474 -25.605305, 54.577161 -25.606046 -54.579256 -25.604173, -54.577717 -25.605495 -54.577846, 25.605530 -54.577679 -25.606331 54.578565 -25.604355, -54.577633 -25.605565 -54.577207 -25.606335, -54.577640
Barrio San Lucas	Misiones	Iguazú	Puerto Iguazú	-54.587066 -25.620998, -54.586396 -25.622644 -54.586495 -25.620765, -54.586722 -25.621885 -54.585283 -25.621513, 54.585674 -25.621292 -54.585809 -25.622914, -54.587029 -25.621434 -54.586091
Barrio Alto Paraná	Misiones	Iguazú	Puerto Iguazú	-54.586986 -25.637758, -54.586256 -25.638423 -54.585219 -25.636997, -54.586087 -25.637095 -54.585955 -25.636090, 54.585945 -25.635374 -54.586747 -25.639847, -54.585767 -25.638026 -54.586331, 25.635530 -54.586112 -25.635230 54.586596 -25.637144, -54.585876 -25.636760 -54.586247 -25.636775, -54.585571 -25.635797 -54.585616 -25.637650, 54.586029 -25.639870 -54.586132 -25.635230, -54.584320 -25.636667 -54.585917, 25.639405 -54.585281 -25.638756 54.586331 -25.638221, -54.586256 -25.638864
Barrio Catarata	Misiones	Iguazú	Puerto Iguazú	-54.588285 -25.631121, -54.586011 -25.623456 -54.588569 -25.624034, -54.590688 -25.625110 -54.587571 -25.623704, 54.591509 -25.625508 -54.591444 -25.628269, -54.589412 -25.632758 -54.591060, 25.626607 -54.588595 -25.632529 54.591362 -25.626759, -54.590844 -25.631334 -54.590172 -25.624835, -54.588672 -25.632197 -54.586011 -25.623456, 54.590691 -25.627690 -54.587921 -25.628616, -54.584726 -25.621363 -54.582748 -25.626349, -54.580356 -25.625400 -54.583875, 25.623475 -54.582712 -25.619957 54.583946 -25.625435, -54.584192 -25.620477 -54.584716 -25.621777, -54.581136 -25.623474 -54.583614 -25.624287, 54.584153 -25.623056 -54.584985 -25.621232, -54.582712 -25.619957 -54.584939
Barrio Bicentenario	Misiones	Iguazú	Puerto Iguazú	-54.588606 -25.632053, -54.588553 -25.632514 -54.586769 -25.635026, -54.587852 -25.633907 -54.588422 -25.629663, 54.586864 -25.629682 -54.588095 -25.633668, -54.588254 -25.631092 -54.587969, 25.628762 -54.584219 -25.631682 54.585046 -25.633432, -54.586990 -25.634865 -54.584352 -25.630715, -54.587541 -25.634584 -54.586173 -25.635246, 54.585046 -25.633432 -54.586329 -25.630039, -54.586456 -25.635096 -54.586031, 25.635185 -54.587746 -25.634380
Barrio Libertad	Misiones	Iguazú	Puerto Iguazú	-54.585657 -25.612330, -54.588298 -25.613632 -54.585626 -25.610714, -54.587506 -25.614296 -54.586009 -25.608097, 54.586460 -25.610670 -54.587409 -25.612374, -54.584960 -25.608331 -54.585330, 25.610062 -54.586009 -25.608097 54.585976 -25.611584, -54.586310 -25.613869 -54.585892 -25.612102, -54.585920 -25.612960 -54.586524 -25.608850
Barrio Santa Rosa	Misiones	Iguazú	Puerto Iguazú	-54.591544 -25.625736, -54.592323 -25.624768 -54.592488 -25.624873, -54.591544 -25.625736 -54.592126 -25.625196, 54.593111 -25.625886 -54.592918 -25.626327



EL  
[Handwritten signature]



H. Cámara de Diputados de la Nación

Presidencia  
1918 y 3240-D-18  
OD 215  
352

Barrío Malvinas	Misiones	Iguazú	Puerto Iguazú	54.566817 -25.609259, -54.567303 -25.610040 54.564285 -25.609961, -54.565345 25.610640 -54.567114 -25.609796 54.564285 -25.609261, -54.565553 -25.608981
Almirante Brown	Misiones	Iguazú	Puerto Iguazú	54.588452 -25.607578, -54.587468 -25.605165 54.586953 -25.609594 -54.588288 25.609375 -54.587468 -25.605165 54.588639 -25.606494, -54.588791 -25.605288 54.588386 -25.609243 -54.588531
Alto Paraná	Misiones	Iguazú	Puerto Iguazú	54.579155 -25.646125, -54.581917 -25.643232 54.582561 -25.647223 -54.582647 25.643866 -54.578894 -25.643837 54.581598 -25.643616, -54.582795 -25.645944 54.583229 -25.643994 -54.578876 25.643226 -54.583375 -25.645484 54.581917 -25.643232, -54.581064 -25.647228 54.582639 -25.643656 -54.578666
Barrío Hermoso	Misiones	Iguazú	Puerto Iguazú	54.562276 -25.629552, -54.563841 -25.629506 54.562790 -25.630202 -54.563882 25.628843 -54.563100 -25.629015 54.563445 -25.628739, -54.563220 -25.629017 54.564140 -25.629308 -54.564028 25.629481 -54.563251 -25.629231
Unión	Misiones	Iguazú	Puerto Iguazú	54.577173 -25.625140, -54.580984 -25.623071 54.576120 -25.622688 -54.576317 25.621018 -54.580586 -25.624670 54.581190 -25.621974, -54.576317 -25.621018 54.578643 -25.624630 -54.581167
Cardenas	Misiones	Iguazú	Wanda	54.599135 -25.960247, -54.603283 -25.962104 54.599863 -25.959812 -54.603238 25.960107 -54.599116 -25.959922 54.600528 -25.962174, -54.600719 -25.959831 54.603462 -25.960630 -54.600328 25.962174 -54.603446 -25.961439 54.602913 -25.959945, -54.602928 -25.963705 54.603145 -25.962629 -54.603347 25.963583 -54.598932 -25.960131
Puerto Wanda	Misiones	Iguazú	Wanda	54.602900 -25.965507, -54.593947 -25.964200 54.599061 -25.960224 -54.600545 25.965777 -54.599275 -25.965859 54.601528 -25.965746, -54.595617 -25.966326 54.602900 -25.965507 -54.595302
San José Obrero	Misiones	Iguazú	Wanda	54.597445 -25.966233, -54.598141 -25.970409 54.593381 -25.966664 -54.597445 25.966233 -54.595229 -25.970592
Barrío San Francisco	Misiones	Iguazú	Wanda	54.587667 -25.987382, -54.588953 -25.979933 54.589153 -25.982179 -54.587197 25.979224 -54.595207 -25.986755
Barrío Arroyito	Misiones	Iguazú	Wanda	54.595427 -25.999241, -54.601972 -25.998900 54.601886 -25.994948 -54.598440 25.995114 -54.595427 -25.999241
Barrío Bergue	Misiones	Iguazú	Wanda	54.600879 -26.003406, -54.603070 -26.003280 54.601759 -26.002596 -54.600879 26.003406 -54.602975 -26.002566 54.600869 -26.003140, -54.601758 -26.003136
Barrío Rolón Varga	Misiones	Iguazú	Wanda	54.584685 -25.996898, -54.584056 -25.996253 54.586632 -25.996203 -54.584891 25.999382 -54.584892 -26.000657 54.587323 -25.996915, -54.585742 -26.000039 54.587535 -25.995785 -54.584862 25.997746 -54.584661 -25.996262 54.584629 -25.995972, -54.586862 -25.997643 54.585777 -26.000594 -54.584832 25.996823 -54.587323 -25.996915 54.586400 -25.998957 -54.584876 -25.998314
Barrío Nueva Argentina	Misiones	Iguazú	Wanda	54.573476 -25.973128, -54.576481 -25.972693 54.575536 -25.973318 -54.572510 25.973820 -54.576184 -25.972448 54.575026 -25.973424, -54.578058 -25.973400 54.571641 -25.973798 -54.574692 25.973011 -54.577035 -25.973592 54.573949 -25.973725, -54.577843 -25.972295 54.571621 -25.973194 -54.577843 25.972295 -54.576236 -25.972567
Barrío Cantera	Misiones	Iguazú	Wanda	54.585788 -25.970744, -54.583691 -25.969495 54.584284 -25.969080 -54.584284 25.969080 -54.584059 -25.970877 54.584210 -25.969880, -54.583849 -25.970358
Barrío Kallsten	Misiones	Iguazú	Wanda	54.588175 -25.965765, -54.588286 -25.965213 54.588208 -25.966282 -54.588282 25.963602 -54.590633 -25.963461 54.589900 -25.966907, -54.590966 -25.966750 54.587974 -25.966666 -54.590633 25.963461 -54.587925 -25.965747 54.589074 -25.967291 -54.587881 -25.965333



Handwritten signature or initials.

Handwritten signature or initials.



H. Cámara de Diputados de la Nación

Presidencia  
1919 y 3240-D-18  
OD 215  
353

Barrío Piedra Preciosa	Misiones	Iguazú	Wanda	-54.587552 -25.960302, -54.587843 -25.961227 -54.587279 -25.960073 -54.587205 - 25.960429 -54.586765 -25.961411 - 54.587124 -25.960125 -54.587099 -25.960656 -54.586778 -25.960950 -54.587324 -
Barrío San José Obrero Ex Tacuaral	Misiones	Iguazú	Wanda	-54.602930 -25.973655, -54.604369 -25.974527 -54.603033 -25.974568 -54.599603 - 25.973696 -54.599603 -25.973696 54.599664 -25.975914 -54.604453 -25.975671
Velntiseis de Octubre	Misiones	Iguazú	Puerto Libertad	-54.591194 -25.915607, -54.591081 -25.914287 -54.589477 -25.914048 -54.591081 - 25.914287 -54.589374 -25.915921 - 54.589833 -25.915878 -54.590605 -25.916673 -54.591004 -25.913910 -54.589940 - 25.916962 -54.590290 -25.916946 - 54.589208 -25.914847 -54.589291 -25.914165 -54.590281 -25.916746 -54.590511 -
Barrío San Miguel	Misiones	San Pedro	San Pedro	-54.095920 -26.617014, -54.095856 -26.613623 -54.094995 -26.613040 -54.096022 - 26.614640 -54.096490 -26.614284 - 54.098085 -26.615067 -54.093414 -26.612324 -54.093003 -26.616011 -54.095920 - 26.617014 -54.094427 -26.618779 - 54.095423 -26.619345 -54.097453 -26.614548 -54.096033 -26.617724 -54.097112 - 26.615105 -54.091021 -26.612006 - 54.097791 -26.615439 -54.092091 -26.611696 -54.096476 -26.617102 -54.090644 - 26.611312 -54.090008 -26.610958 -
Barrío Los Bomberos	Misiones	San Pedro	San Pedro	-54.112547 -26.621646, -54.111976 -26.620718 -54.112655 -26.620459 -54.112244 - 26.621266 -54.112655 -26.620459 - 54.112345 -26.621252 -54.113077 -26.621407 -
Barrío Hirrazaba	Misiones	San Pedro	San Pedro	-54.093333 -26.627972, -54.090710 -26.628389 -54.091197 -26.627816 -54.090191 - 26.628694 -54.091727 -26.629956 - 54.089778 -26.629196 -54.092641 -26.628328 -54.091727 -26.629956 -54.092243 - 26.629289 -54.092255 -26.629166 - 54.091883 -26.627039 -54.092179 -26.628961 -54.091340 -26.628557 -54.090624 -
Zona Industrial	Misiones	San Pedro	San Pedro	-54.111071 -26.611392, -54.110221 -26.612052 -54.109830 -26.612849 -54.109246 - 26.608060 -54.110118 -26.609239 - 54.107906 -26.610985 -54.108404 -26.608817 -54.107262 -26.610306 -54.108683 - 26.609140 -54.109830 -26.612849 -
Barrío Santa Rosa	Misiones	San Pedro	San Pedro	-54.109366 -26.614581, -54.113750 -26.619399 -54.114681 -26.620003 -54.111534 - 26.618086 -54.112627 -26.616374 - 54.115057 -26.620509 -54.106667 -26.610356 -54.107445 -26.611180 -54.110665 - 26.616094 -54.115068 -26.619837 - 54.111888 -26.618307 -54.111295 -26.616849 -54.114994 -26.617759 -54.107811 - 26.611463 -54.106925 -26.610115 - 54.114562 -26.618965 -54.107241 -26.611066 -54.115161 -26.620406 -54.109097 - 26.615174 -54.109291 -26.614822 - 54.109025 -26.612195 -54.109815 -26.613049 -54.114869 -26.620508 -54.108312 - 26.612093 -54.115307 -26.617915 - 54.109756 -26.615583 -54.114402 -26.619827 -54.106760 -26.610213 -54.114700 - 26.619364 -54.109334 -26.614335 - 54.108529 -26.612867 -54.110975 -26.617739 -54.108311 -26.611401 -54.106728 - 26.610488 -54.106930 -26.610670 -
Barrío San Francisco	Misiones	San Pedro	San Pedro	-54.116325 -26.619897, -54.116511 -26.620115 -54.116215 -26.620419 -54.116636 - 26.619879 -54.116208 -26.620105 - 54.116332 -26.619694 -54.116280 -26.621143 -54.116456 -26.620267 -54.116586 - 26.619812 -54.116004 -26.621072 -
Barrío Emsa	Misiones	San Pedro	San Pedro	-54.108771 -26.627765, -54.109677 -26.627960 -54.109099 -26.627383 -54.108739 - 26.627380 -54.109078 -26.627376 - 54.109624 -26.627784 -54.108793 -26.627319 -54.109661 -26.628061 -54.108611 - 26.628118 -54.108793 -26.627319 -



Handwritten signature and initials.



H. Cámara de Diputados de la Nación

Presidencia  
1919 y 3240-D-18  
OD 215  
354

Barrio Punta Cancha	Misiones	San Pedro	San Pedro	54.096702 -26.618008, -54.097598 -26.615725 -54.099332 -26.617555, -54.099332 -26.617555 54.099993 -26.616716, -54.097259 -26.617097 -54.098187 -26.616145, -54.098837 -26.617124 -54.097702 -26.616604 54.096753 -26.616798, -54.098537 -26.615743
Barrio Municipal	Misiones	Caingúas	Aristóbulo Del Valle	54.901343 -27.085702, -54.900283 -27.085898 -54.901950 -27.085798, -54.902135 -27.084998 -54.902810 -27.086694 54.902101 -27.084266, -54.902697 -27.086243 -54.902257 -27.085791, -54.900666 -27.084404 -54.900337 -27.085182 54.902942 -27.086999, -54.902850 -27.086552 -54.904093 -27.086225, -54.902942 -27.086999 -54.901031 -27.083913 54.902751 -27.086807, -54.902752 -27.085367
Barrio Maná	Misiones	Caingúas	Aristóbulo Del Valle	54.837227 -27.090963, -54.837841 -27.092099 -54.838230 -27.092066, -54.837480 -27.091871 -54.836739 -27.089306 54.838202 -27.089742, -54.836723 -27.089773 -54.838188 -27.089349, -54.837441 -27.089306 -54.836739 -27.089306
Barrio Nuevo	Misiones	Caingúas	Aristóbulo Del Valle	54.832994 -27.094536, -54.833181 -27.096798 -54.834614 -27.095073, -54.833126 -27.094382 -54.833181 -27.096798 54.833644 -27.094262, -54.833617 -27.094231 -54.834433 -27.093917, -54.832258 -54.895889 -27.088627, -54.895188 -27.089834 -54.894971 -27.089568, -54.896231 -27.088263 -54.895188 -27.089834 54.895409 -27.089107, -54.896332 -27.088303
Barrio Norte	Misiones	Caingúas	Aristóbulo Del Valle	54.892819 -27.113192, -54.892351 -27.110720 -54.894055 -27.111991, -54.892500 -27.113608 -54.892551 -27.112437 54.891726 -27.113641, -54.895204 -27.111167 -54.892895 -27.112991, -54.894747 -27.111516 -54.892816 -27.110039 54.895417 -27.110811, -54.894762 -27.111664 -54.892442 -27.113758, -54.893964 -27.112625 -54.894745 -27.111570 54.894987 -27.111240, -54.892204 -27.113884 -54.894868 -27.112387, -54.895228 -27.111902 -54.891811 -27.111599 54.893061 -27.114832, -54.894442 -27.112978 -54.891575 -27.113863, -54.892288 -27.111552 -54.894120 -27.112282 54.892730 -27.113298, -54.892550 -27.110327
Barrio Unido	Misiones	Caingúas	Aristóbulo Del Valle	54.890873 -27.113153, -54.890892 -27.112756 -54.891081 -27.112141, -54.890899 -27.113587 -54.891176 -27.112952 54.891302 -27.111983, -54.890735 -27.113418 -54.892124 -27.110770, -54.891081 -27.112379 -54.891483 -27.111504 54.891178 -27.113169, -54.891041 -27.111281 -54.891811 -27.110560, -54.891401 -27.112185 -54.891014 -27.111126 54.891357 -27.112508, -54.891615 -27.111525 -54.891232 -27.110795, -54.891568 -27.110426 -54.891445 -27.111826 54.890898 -27.112644, -54.891165 -27.111020 -54.910464 -27.110956, -54.910268 -27.109550 -54.909802 -27.111453, -54.910464 -27.110120 -54.909802 -27.111451
Villa Orta	Misiones	Caingúas	Aristóbulo Del Valle	54.902226 -27.096803, -54.902313 -27.096344 -54.901117 -27.097214, -54.901773 -27.097673 -54.901773 -27.097673 54.901869 -27.097600, -54.901082 -27.097367 -54.900866 -27.096130, -54.902072 -27.097216 -54.901106 -27.097441 54.900905 -27.096403, -54.900848 -27.096346 54.889402 -27.097966, -54.891162 -27.098374 -54.889237 -27.097361, -54.889556 -27.097628 -54.891355 -27.097509 54.889842 -27.098230, -54.891405 -27.097257 -54.889103 -27.097258, -54.891463 -27.096333 -54.889768 -27.095592 54.890831 -27.098874, -54.891228 -27.097692 -54.890744 -27.096014, -54.890363 -27.095625 -54.889632 -27.096545 54.889508 -27.095997, -54.891394 -27.097949 -54.889402 -27.097866, -54.891797
Barrio YPF	Misiones	Caingúas	Aristóbulo Del Valle	54.890873 -27.113153, -54.890892 -27.112756 -54.891081 -27.112141, -54.890899 -27.113587 -54.891176 -27.112952 54.891302 -27.111983, -54.890735 -27.113418 -54.892124 -27.110770, -54.891081 -27.112379 -54.891483 -27.111504 54.891178 -27.113169, -54.891041 -27.111281 -54.891811 -27.110560, -54.891401 -27.112185 -54.891014 -27.111126 54.891357 -27.112508, -54.891615 -27.111525 -54.891232 -27.110795, -54.891568 -27.110426 -54.891445 -27.111826 54.890898 -27.112644, -54.891165 -27.111020 -54.910464 -27.110956, -54.910268 -27.109550 -54.909802 -27.111453, -54.910464 -27.110120 -54.909802 -27.111451
Barrio Milagros	Misiones	Caingúas	Aristóbulo Del Valle	54.902226 -27.096803, -54.902313 -27.096344 -54.901117 -27.097214, -54.901773 -27.097673 -54.901773 -27.097673 54.901869 -27.097600, -54.901082 -27.097367 -54.900866 -27.096130, -54.902072 -27.097216 -54.901106 -27.097441 54.900905 -27.096403, -54.900848 -27.096346 54.889402 -27.097966, -54.891162 -27.098374 -54.889237 -27.097361, -54.889556 -27.097628 -54.891355 -27.097509 54.889842 -27.098230, -54.891405 -27.097257 -54.889103 -27.097258, -54.891463 -27.096333 -54.889768 -27.095592 54.890831 -27.098874, -54.891228 -27.097692 -54.890744 -27.096014, -54.890363 -27.095625 -54.889632 -27.096545 54.889508 -27.095997, -54.891394 -27.097949 -54.889402 -27.097866, -54.891797



Handwritten signature and initials.



H. Cámara de Diputados de la Nación

Presidencia  
1919 y 3240-D-18  
OD 215  
355

Chesni	Misiones	Apóstoles	Apóstoles	.55.770883 -27.924976 , -55.769425 -27.925265 -55.768744 -27.925774 , -55.768264 - 27.921844 , -55.768931 -27.920875 - 55.771189 -27.924797 , -55.766193 -27.923811 -55.767029 -27.923081 , -55.766193 27.923811 , -55.771825 -27.925294 , - 55.767886 -27.922258 , -55.770082 -27.923410 -55.769104 -27.920659 , -55.769859 - 27.921159 , -55.769773 -27.925636 , 55.767442 -27.922706 , -55.768031 -27.925119 -55.770226 -27.922307 , -55.768913
Sin Nombre	Misiones	Candelaria	Candelaria	.55.733859 -27.457897 , -55.733859 -27.457897 -55.734212 -27.460789 , -55.730823 - 27.461547 , -55.730185 -27.458297 55.731245 -27.461506 , -55.731235 -27.461027 -55.736704 -27.466993 , -55.736530 -27.466991 -55.736460 -27.465055 , -55.736213 - 27.465072 , -55.737079 -27.470171 55.736393 -27.464782 , -55.737079 -27.470171 -55.735274 -27.470630 , -55.735641 - 27.470259 , -55.734676 -27.464925 55.732138 -27.470406 , -55.735412 -27.468321 -55.735801 -27.451359 , -55.736887 -27.453404 -55.738429 -27.452840 , -55.736603 - 27.454740 , -55.733613 -27.453279 55.733815 -27.455024 , -55.738113 -27.449752 -55.734746 -27.452140 , -55.734886 - 27.453160 , -55.738113 -27.449752 55.735973 -27.449978 , -55.735413 -27.451571 -55.746138 -27.451140 , -55.748884 -27.450944 -55.747737 -27.452054 , -55.747252 - 27.450989 , -55.749032 -27.451923 55.747434 -27.452196 , -55.747464 -27.451065 -55.746330 -27.452277 , -55.746176 27.451601 , -55.746483 -27.452342
Barrio San Jorge	Misiones	Candelaria	Candelaria	.55.746646 -27.480683 , -55.746173 -27.480281 -55.746831 -27.480923 , -55.746621 - 27.480560 , -55.745772 -27.480007 55.745780 -27.479774 , -55.746559 -27.481140 -55.745790 -27.479774 , -55.746323 - 27.480335 , -55.745814 -27.480315 55.746310 -27.480458 , -55.746698 -27.479688 -55.746584 -27.481241 , -55.746861
Lote Agrícola N5	Misiones	Candelaria	Candelaria	.54.747354 -26.580141 , -54.745483 -26.581842 -54.745386 -26.581722 , -54.747206 - 26.588959 , -54.743287 -26.586990 54.745415 -26.580155 , -54.745287 -26.586990 -54.760364 -26.558806 , -54.760875 -26.559008 -54.760667 -26.558944 , -54.760863 - 26.559285 , -54.761038 -26.559162 54.760065 -26.559483 , -54.760566 -26.558826 -54.760085 -26.559483 , -54.760313 - 26.559002 , -54.760875 , -26.559447 54.760103 -26.559052 , -54.760836 -26.550558 -54.767520 -26.572710 , -54.767742 -26.572361 -54.768891 -26.572130 , -54.768387 - 26.572231 , -54.767365 -26.572872 54.767486 -26.572797 , -54.769915 -26.572315 -54.769821 -26.572372 , -54.769066 - 26.572096 , -54.768476 -26.572570 54.766772 -26.573026 , -54.769821 -26.572372 -54.767122 -26.572464 , -54.769382 - 26.572036 , -54.766764 -26.572447 54.767406 -26.572443 , -54.768941 -26.572571 -54.769831 -26.571952 , -54.767534 26.572404 , -54.766769 -26.572901 -54.762868 -26.573792 , -54.762979 -26.572594 -54.763986 -26.573954 , -54.763838 26.572602 , -54.763838 -26.572602
Belgrano	Misiones	Candelaria	Candelaria	.54.747486 -26.578168 , -54.746713 -26.579852 -54.747180 -26.578220 , -54.747375 - 26.579839 , -54.746639 -26.578721 54.748050 -26.578053 , -54.747693 -26.578805 -54.747375 -26.579839 , -54.748145 26.578630 , -54.746089 -26.579484 54.747372 -26.578170 , -54.746125 -26.578814
Padre Mujica	Misiones	Candelaria	Candelaria	.55.739243 -27.474020 , -55.736014 -27.476584 -55.739192 -27.473638 , -55.736014 - 27.476584 , -55.739430 -27.476293 55.735706 -27.474008 , -55.736979 -27.473903
Barrio Palomar	Misiones	Montecarlo	Montecarlo	.55.739243 -27.474020 , -55.736014 -27.476584 -55.739192 -27.473638 , -55.736014 - 27.476584 , -55.739430 -27.476293 55.735706 -27.474008 , -55.736979 -27.473903
Vista Alegre	Misiones	Montecarlo	Montecarlo	.55.739243 -27.474020 , -55.736014 -27.476584 -55.739192 -27.473638 , -55.736014 - 27.476584 , -55.739430 -27.476293 55.735706 -27.474008 , -55.736979 -27.473903
Barrio La Tira del Arroyo	Misiones	Montecarlo	Montecarlo	.55.739243 -27.474020 , -55.736014 -27.476584 -55.739192 -27.473638 , -55.736014 - 27.476584 , -55.739430 -27.476293 55.735706 -27.474008 , -55.736979 -27.473903
Barrio Martín Fierro	Misiones	Montecarlo	Montecarlo	.55.739243 -27.474020 , -55.736014 -27.476584 -55.739192 -27.473638 , -55.736014 - 27.476584 , -55.739430 -27.476293 55.735706 -27.474008 , -55.736979 -27.473903
Barrio Palmar	Misiones	Montecarlo	Montecarlo	.55.739243 -27.474020 , -55.736014 -27.476584 -55.739192 -27.473638 , -55.736014 - 27.476584 , -55.739430 -27.476293 55.735706 -27.474008 , -55.736979 -27.473903
San Cayetano	Misiones	Candelaria	Candelaria	.55.739243 -27.474020 , -55.736014 -27.476584 -55.739192 -27.473638 , -55.736014 - 27.476584 , -55.739430 -27.476293 55.735706 -27.474008 , -55.736979 -27.473903



Handwritten signature and scribbles.



H. Cámara de Diputados de la Nación

Presidencia  
1919 y 3240-D-18  
OD 215  
356

Barrio Retiro	Misiones	Montecarlo	Montecarlo	-54.779754 -26.565183 -54.780971 -26.564351 -54.780563 -26.564883 -54.779935 26.565292 -54.780107 -26.565309 54.780717 -26.564188 -54.780266 -26.565326 -54.780500 -26.565091 -54.779905 26.564759 -54.780852 -26.564533 54.779905 -26.564759 -54.780581 -26.564103 -54.779641 -26.565107 -54.780093
Sin Nombre	Misiones	Montecarlo	Montecarlo	-54.773982 -26.579076 -54.773240 -26.580184 -54.771845 -26.579217 -54.773046 26.579599 -54.772897 -26.577460
Dos de Abril	Neuquén	Huiliches	Junín De Los Andes	-71.074955 -39.957438 -71.074870 -39.957504 -71.075334 -39.956976 -71.075872 39.958451 -71.074766 -39.957070 71.074909 -39.957613 -71.075026 -39.957603 -71.075334 -39.956976 -71.075210
Toscabianca	Neuquén	Huiliches	Junín De Los Andes	-71.079492 -39.962481 -71.079339 -39.961283 -71.079185 -39.960605 -71.079185 39.960605 -71.079039 -39.962136 71.078967 -39.962444 -71.078651 -39.960727 -71.078739 -39.961007 -71.078936 39.962411 -71.078651 -39.960793
Jardines del Parque	Neuquén	Lácar	San Martín De Los Andes	-71.348641 -40.150956 -71.348369 -40.150854 -71.347984 -40.151215 -71.348244 40.150803 -71.348301 -40.151326 71.347712 -40.151593 -71.348244 -40.150803 -71.347643 -40.151527 -71.348576
Barrio Parque Sur	Neuquén	Lácar	San Martín De Los Andes	-71.353819 -40.147617 -71.354533 -40.147978 -71.354175 -40.148141 -71.354195 40.147675 -71.353708 -40.147613 71.354192 -40.147957 -71.354533 -40.147821 -71.354192 -40.147957 -71.353631 40.147796 -71.353847 -40.147967 71.353924 -40.147606 -71.354489 -40.147810 -71.353815 -40.147896 -71.353635 40.147668 -71.353714 -40.147853
Esperanza Arriba	Neuquén	Lácar	San Martín De Los Andes	-71.355228 -40.148260 -71.355779 -40.148151 -71.355622 -40.148372 -71.355779 40.148151 -71.355317 -40.147986
Valgonés de Vega	Neuquén	Lácar	San Martín De Los Andes	-71.247603 -40.129631 -71.247243 -40.129325 -71.249170 -40.128512 -71.249357 40.128658 -71.248497 -40.129099 71.248711 -40.129158 -71.248450 -40.129131 -71.247771 -40.129174 -71.246867 40.129372 -71.249357 -40.128658 71.248515 -40.129139 -71.246908 -40.129604 -71.248315 -40.129079 -71.248049
Libertad	Neuquén	Pehuénches	Rincón De Los Sauces	-68.938172 -37.392166 -68.937612 -37.392252 -68.938762 -37.394958 -68.939124 37.394797 -68.938172 -37.392166
Sin Nombre	Neuquén	Pehuénches	Rincón De Los Sauces	-68.930117 -37.406652 -68.931541 -37.407272 -68.929081 -37.406615 -68.930368 37.406724 -68.931786 -37.406895 68.930960 -37.407284 -68.929342 -37.406803 -68.929926 -37.407061 -68.931280 37.407306 -68.929646 -37.406388 68.931786 -37.406895 -68.929145 -37.406570 -70.064354 -38.885155 -70.063241 -38.884245 -70.063004 -38.884539 -70.064579 38.884971 -70.064579 -38.884971
Alre Bajo Sección 15	Neuquén	Zapala	Zapala	-70.083930 -38.907059 -70.084617 -38.905998 -70.081110 -38.905627 -70.080583 38.906145 -70.082442 -38.905742 70.082591 -38.905377 -70.082427 -38.906726 -70.084617 -38.905998
Las Vías	Neuquén	Zapala	Zapala	-70.065141 -38.908322 -70.062808 -38.907225 -70.065426 -38.907936 -70.063062 38.906916 -70.063474 -38.906974 70.065426 -38.907936
Bella Vista	Neuquén	Zapala	Zapala	-70.064213 -38.883397 -70.066128 -38.883543 -70.064280 -38.885032 -70.067339 38.884089 -70.068620 -38.883489 70.063865 -38.883860 -70.064529 -38.883552 -70.067990 -38.884416 -70.068620 38.883489 -70.064889 -38.883058 70.066603 -38.884493 -70.066916 -38.884631 -70.066630 -38.882585
Toma Colonia Maipú	Neuquén	Lácar	San Martín De Los Andes	-71.316216 -40.154848 -71.315012 -40.153102 -71.316739 -40.154439 -71.314585 40.153453 -71.316601 -40.154318 71.316601 -40.154318 -71.316503 -40.154618




\* E 5  
\*



H. Cámara de Diputados de la Nación

Presidencia  
1919 y 3240-D-18  
OD 215  
357

La Isla	Neuquén	Lácar	San Martín De Los Andes	-71.316030 -40.146414 -71.313436 -40.145508 -71.317624 -40.146743 -71.317942 40.146290 -71.315705 -40.146321 71.315732 -40.145507 -71.317693 -40.145853 -71.317583 -40.145838 -71.317942 40.146290 -71.314334 -40.145061 71.314956 -40.145293 -71.316132 -40.146004 -71.317041 -40.146054 -71.313632 40.145641 -71.315109 -40.145284 71.314163 -40.145646 -71.313951 -40.145596 -71.314889 -40.146076 -71.314588
Veintiseis de Abril	Neuquén	Pehuénches	Rincón De Los Sauces	-68.936939 -37.399338 -68.938315 -37.396566 -68.936785 -37.397426 -68.936041 37.398351 -68.936669 -37.397278 68.938430 -37.396668 -68.936939 -37.399338 -68.935706 -37.397616 -68.935620 37.397963 -68.935567 -37.397767
Toma de Canteras 2	Neuquén	Lácar	San Martín De Los Andes	-71.339682 -40.155403 -71.339985 -40.155376 -71.340352 -40.155525 -71.339761 40.155626 -71.339670 -40.155650 71.339379 -40.155307 -71.340073 -40.155280 -71.339791 -40.155654 -71.339297 40.155327 -71.339923 -40.155627 71.339774 -40.155656 -71.340390 -40.155476 -71.339223 -40.155455 -71.339656 40.155328 -71.340219 -40.155332 71.340282 -40.155403 -71.339869 -40.155418
Zona Chacra	Neuquén	Pehuénches	Rincón De Los Sauces	-68.930661 -37.408578 -68.933326 -37.414127 -68.930813 -37.408649 -68.932670 37.411352 -68.931888 -37.409419 68.930063 -37.412957 -68.932937 -37.413958 -68.930821 -37.408401 -68.933563 37.411860 -68.933562 -37.410047 68.927257 -37.413377 -68.934208 -37.413137 -68.931630 -37.408863 -68.932058 37.409053 -68.931581 -37.408961 68.933481 -37.411688 -68.930902 -37.408514 -68.933004 -37.412705 -68.932844
Barrio Unión	Neuquén	Zapala	Zapala	-70.084568 -38.888297 -70.084809 -38.890620 -70.082834 -38.888092 -70.086043 38.891658 -70.084179 -38.888760 70.087195 -38.890732 -70.082300 -38.888797 -70.083643 -38.889382 -70.086043 38.891658
Toma de La Cantera	Neuquén	Lácar	San Martín De Los Andes	-71.338403 -40.156701 -71.339895 -40.157380 -71.339875 -40.157174 -71.339311 40.157493 -71.338303 -40.156806 71.339024 -40.157185 -71.339288 -40.156903 -71.338570 -40.156680 -71.338866 40.156690 -71.339311 -40.157493 71.339389 -40.157504 -71.339275 -40.157106
Las Bardas	Neuquén	Pehuénches	Rincón De Los Sauces	-68.948514 -37.390272 -68.946935 -37.388623 -68.940375 -37.391356 -68.940272 37.391067 -68.940491 -37.391778 68.948189 -37.389070 -68.947594 -37.389791 -68.947748 -37.390363 -68.942327 37.390212 -68.946039 -37.388764 68.950127 -37.391391 -68.942160 -37.393101 -68.944394 -37.389564 -68.940465 37.391042 -68.942327 -37.390212 68.943843 -37.393072 -68.944363 -37.389758 -68.945936 -37.390083 -68.949630 37.390130 -68.941057 -37.390749 68.941329 -37.391647 -68.946148 -37.390696 -68.943126 -37.391571 -68.946077
Quince de Febrero	Neuquén	Huiliches	Junín De Los Andes	-71.065564 -39.946342 -71.065965 -39.947403 -71.064932 -39.947031 -71.064777 39.946044 -71.065537 -39.945876 71.065697 -39.946313 -71.065965 -39.947403
Esfuerzo Proplo	Santa Fe	General López	Venado Tuerto	-61.943190 -33.764124 -61.941675 -33.763916 -61.943386 -33.763899 -61.943386 33.763899 -61.942141 -33.763283 61.942331 -33.763702 -61.942006 -33.764070
Barrio Ru	Santa Fe	General Obligado	Avellaneda	-59.667619 -29.107442 -59.669964 -29.104257 -59.672165 -29.101834 -59.666694 29.108227 -59.668621 -29.105822 59.666438 -29.108881 -59.665721 -29.109333 -59.666954 -29.107759 -59.671941 29.102563 -59.670198 -29.104218 59.673663 -29.100058 -59.665747 -29.109119 -59.674819 -29.099031 -59.674883 29.099152 -59.673021 -29.100747 59.665848 -29.109403 -59.674521 -29.099125 -59.670260 -29.104514 -59.672003
Malvinas	Santa Fe	Vera	Calchaquí	-60.292253 -29.896359 -60.292253 -29.896359 -60.295146 -29.895913 -60.295335 29.896849 -60.292423 -29.897300



Handwritten signature and initials.



H. Cámara de Diputados de la Nación

Presidencia  
1919 y 3240-D-18  
OD 215  
358

San Cayetano	Santa Fe	Vera	Calchaquí	-60.274660 -29.886380 -60.271999 -29.886758 -60.272991 -29.884104 -60.274417 29.885083 -60.271511 -29.884342 60.274161 -29.883933 -60.271999 -29.886758
Comunidad Aborigen	Santa Fe	Vera	Calchaquí	-60.273659 -29.879245 -60.278018 -29.881194 -60.273640 -29.878883 -60.274331 29.879214 -60.274741 -29.881637 60.277554 -29.878508 -60.274112 -29.877551 -60.276058 -29.875504 -60.276899 29.875223 -60.273778 -29.878048
Nueva Roma C	Santa Fe	Caseros	Casilda	-61.175399 -33.057058 -61.176081 -33.059906 -61.175477 -33.060681 -61.171350 33.058364 -61.179511 -33.059280 61.174019 -33.058787 -61.179511 -33.059280 -61.171911 -33.052612 -61.178109
Nueva Roma H	Santa Fe	Caseros	Casilda	-61.194302 -33.042482 -61.195945 -33.043902 -61.194401 -33.043195 -61.194092 33.043563 -61.196475 -33.044906 61.197217 -33.043795 -61.198849 -33.043958 -61.198475 -33.044906 -61.192616 33.042725 -61.193869 -33.042948 61.195181 -33.043018 -61.198510 -33.044437 -61.194962 -33.043402 -61.195620 33.044403 -61.193866 -33.041210 -61.199564 33.050841 -61.199199 -33.051309 61.196908 -33.050483 -61.196043 -33.049624 -61.199596 -33.051513 -61.198342 33.045839 -61.197855 -33.050987 61.197423 -33.051580 -61.197841 -33.045579 -61.201859 -33.047831 -61.196707 33.048713 -61.193663 -33.050845 61.193663 -33.050845 -61.198622 -33.045529 -61.196148 -33.048360 -61.201294 33.047535 -61.196397 -33.051048 61.198201 -33.050742 -61.201110 -33.045141 -61.199465 -33.048949 -61.197141 33.050189 -61.198612 -33.051025 61.196178 -33.047363 -61.197377 -33.047864 -61.203112 -33.046263 -61.196493 33.051028 -61.199271 -33.050139 61.195493 -33.050487 -61.199989 -33.051043 -61.197791 -33.049352 -61.198061
Vías del Nueva Roma B	Santa Fe	Caseros	Casilda	-61.174350 -33.052706 -61.174211 -33.052202 -61.174954 -33.052705 -61.174676 33.052369 -61.175270 -33.053230 61.175381 -33.053085 -61.174521 -33.052156
Báchi	Santa Fe	San Jerónimo	Coronda	-60.923916 -31.951358 -60.923897 -31.951362 -60.923897 -31.951360 -60.923897 31.951360 -60.924959 -31.951150 -60.924352 31.951263 -60.925021 -31.950263 60.923782 -31.946288 -60.924611 -31.949491 -60.924438 -31.948209 -60.923787 31.946678 -60.924854 -31.948745 60.924352 -31.951263 -60.923856 -31.946873 -60.924441 -31.951113 -60.924532 31.950839 -60.924500 -31.949005 60.924651 -31.950312 -60.923983 -31.946767 -60.924605 -31.950564 -60.924680 31.948148 -60.924570 -31.949290 60.924982 -31.950563 -60.924654 -31.949758 -60.924134 -31.947220 -60.923612 31.946366 -60.925258 -31.950187 -60.923351 31.951480 -60.923830 -31.951117 60.923351 -31.951480 -60.923837 -31.951368 -60.923897 -31.951360 -60.923279 31.951250 -60.924186 -31.951294 -60.924349 31.951268 -60.924352 -31.951263
Boulevard Oroño	Santa Fe	San Jerónimo	Coronda	-60.924440 -31.951786 -60.923304 -31.952998 -60.921572 -31.953932 -60.917740 31.957342 -60.916357 -31.957981 60.918113 -31.956607 -60.916698 -31.957703 -60.923720 -31.952671 -60.917288 31.957595 -60.923971 -31.952449 60.919681 -31.955802 -60.923867 -31.952023 -60.923641 -31.952257 -60.924678 31.951260 -60.920251 -31.954906 60.919802 -31.955286 -60.922186 -31.953431 -60.924166 -31.952222 -60.924678 31.951260 -60.918922 -31.956393 60.923045 -31.952761 -60.924569 -31.951581 -60.921852 -31.954088 -60.924116 31.951581 -60.924276 -31.951260
Barrio 427	Santa Fe	San Jerónimo	Coronda	-60.920053 -31.941704 -60.920464 -31.941406 -60.918112 -31.939610 -60.918536 31.939192 -60.918536 -31.939392



Handwritten signature and scribbles.





H. Cámara de Diputados de la Nación

Presidencia  
1919 y 3240-D-18  
OD 215  
359

Las Fuentes	Santa Fe	San Jerónimo	Coronda	-60.928493 -31.994439, -60.929304 -31.993119 -60.929299 -31.989236 -60.929277 - 31.988864 -60.928395 -31.993303 - 60.927783 -31.985127, -60.928378 -31.987118 -60.927200 -31.985262 -60.928750 - 31.988953 -60.928180 -31.993380 - 60.927654 -31.989312, -60.928378 -31.987118 -60.928328 -31.994446 -60.927380 - 31.986599 -60.929328 -31.990527 - 60.929277 -31.989443 -60.929171 -31.991307
Santa María	Santa Fe	San Jerónimo	Coronda	-60.932872 -31.964229, -60.944238 -31.964199 -60.926182 -31.964746 -60.935461 - 31.964546 -60.936226 -31.964135 - 60.935859 -31.964458 -60.944274 -31.963855 -60.926226 -31.964410 -60.926226 - 31.964410 -60.929262 -31.964372 -
Sur	Santa Fe	Las Colonias	Esperanza	-60.939397 -31.481413, -60.939038 -31.481378 -60.938347 -31.481765 -60.940020 - 31.480920 -60.939558 -31.481598 - 60.940204 -31.481414, -60.938242 -31.481321 -60.939558 -31.481598 -60.939011 - 31.481120, -60.939038 -31.481483 -60.940638 31.482706 -60.940782 -31.483229 - 60.939776 -31.482817, -60.940034 -31.483410 -60.940782 -31.483229 -60.939706 - 31.482538 -60.938715 -31.482931 - 60.939328 -31.481701, -60.938452 -31.482055 -60.939022 -31.481881 -60.938706 -
Barrio Oeste	Santa Fe	Las Colonias	Esperanza	-60.950669 -31.452719, -60.950836 -31.452457 -60.947246 -31.453769 -60.947131 - 31.453491 -60.950634 -31.452541 - 60.947550 -31.453391, -60.950925 -31.452725 -60.947617 -31.453498 -60.947617 - 31.453498 -60.948959 -31.453180 -
Las Orillas	Santa Fe	Las Colonias	Esperanza	-60.919889 -31.411950, -60.919117 -31.409477 -60.919617 -31.411120 -60.920184 - 31.411441 -60.920645 -31.411769 - 60.919886 -31.409310, -60.919765 -31.411530 -60.920061 -31.411043 -60.920645 - 31.411769 -60.919312 -31.406983, -60.919359 31.407546 -60.919554 -31.406963 -
Sin Nombre	Santa Fe	Las Colonias	Esperanza	-60.893568 -31.382698, -60.893470 -31.383162 -60.893368 -31.382718 -60.893470 - 31.383162 -60.893648 -31.383145 -60.893702 31.383128 -60.893900 -31.383111 - 60.893974 -31.383450, -60.893900 -31.383111 -60.893762 -31.383490 -60.893723 - 31.385177 -60.893852 -31.386135 - 60.894105 -31.386132, -60.894105 -31.386132 -60.893973 -31.385160 -60.894382 - 31.385635 -60.894036 -31.385187 - 60.894036 -31.385187 -60.894170 -31.385681 -
Fredicson	Santa Fe	General López	Firmat	-61.480005 -33.443650, -61.477342 -33.445936 -61.477939 -33.446262 -61.475997 - 33.440354 -61.476836 -33.441996 - 61.475468 -33.447404, -61.474865 -33.444585 -61.475425 -33.443693 -61.480986 - 33.444212 -61.474473 -33.446866 - 61.476247 -33.439371, -61.478852 -31.443071 -61.474149 -33.445453 -61.477304 - 33.447130 -61.476214 -33.442842 - 61.475801 -33.443205, -61.471228 -33.447594 -61.475843 -33.445085 -61.475763 - 33.442661 -61.476950 -33.449428 - 61.473135 -33.448646, -61.480341 -33.445088 -61.471228 -33.447594 -61.476417 - 33.444231 -61.474905 -33.448271 - 61.474281 -33.443630, -61.478017 -33.449986 -61.478313 -33.447698 -61.479312 - 33.444538 -61.473824 -33.447717 - 61.475219 -33.444145, -61.478664 -33.445373 -61.473582 -33.444605 -61.477307 - 33.450864 -61.477312 -33.439968 - 61.474865 -33.442870, -61.474368 -33.442549 -61.478234 -33.443935 -61.475677 - 33.440093 -61.477628 -33.448577 -
Eucaliptus	Santa Fe	Castellanos	Frontera	-62.058183 -31.436371, -62.057913 -31.435467 -62.060820 -31.434776 -62.060995 - 31.435161 -62.060820 -31.434776 - 62.058327 -31.436282, -62.059146 -31.436263 -62.058292 -31.436550 -62.060190 - 31.435585 -62.059352 -31.436006 -



ES

[Firma manuscrita]



H. Cámara de Diputados de la Nación

Presidencia  
1919 y 3240-D-18  
OD 215  
360

Dupon	Santa Fe	La Capital	Laguna Paiva	-60.673522 -31.299034 -60.673522 -31.299034 -60.673448 -31.298269 -60.671014 - 31.299475 -60.670960 -31.298813 -60.670891 31.297853 -60.673201 -31.294462 - 60.670891 -31.297853 -60.671766 -31.296609 -60.671829 -31.297602 -60.670668 -
San Nombre	Santa Fe	La Capital	Laguna Paiva	-60.657278 -31.286649 -60.657130 -31.295268 -60.657356 -31.294893 -60.657685 - 31.294891 -60.657785 -31.296667 - 60.657375 -31.285268 -60.657785 -31.296667 -
San Felipe	Santa Fe	General Obligado	Las Toscas	-59.253854 -28.358648 -59.252584 -28.355389 -59.255068 -28.361995 -59.253048 - 28.359823 -59.253900 -28.355388 - 59.255117 -28.358694 -59.253036 -28.361978 -59.255068 -28.361995 -59.252581 -
Villa del Parque	Santa Fe	Castellanos	Rafaela	-61.463432 -31.267141 -61.461691 -31.270852 -61.461691 -31.270852 -61.463669 - 31.266018 -61.462996 -31.267061 - 61.461195 -31.270559 -61.464491 -31.266257 -
Italia	Santa Fe	Castellanos	Rafaela	-61.479778 -31.236814 -61.479816 -31.236813 -61.479771 -31.236490 -61.478651 - 31.236014 -61.478147 -31.236044 - 61.479780 -31.237058 -61.478932 -31.237084 -61.478873 -31.235976 -61.479658 - 31.236051 -61.478816 -31.236758 -
Norte	Santa Fe	Castellanos	Rafaela	-61.468577 -31.227610 -61.468577 -31.227610 -61.468054 -31.227711 -61.466695 - 31.222008 -61.467883 -31.224578 - 61.467150 -31.221914 -61.467541 -31.225255 -
Martín Fierro	Santa Fe	Castellanos	Rafaela	-61.515494 -31.234037 -61.515794 -31.235452 -61.513449 -31.234391 -61.513732 - 31.235775 -61.515494 -31.234037 -
Sur	Santa Fe	Castellanos	Rafaela	-61.540897 -31.282761 -61.526592 -31.278053 -61.526904 -31.277661 -61.541282 - 31.282125 -61.540897 -31.282761 -
Palermo	Santa Fe	San Cristóbal	San Cristóbal	-61.235362 -30.320158 -61.235686 -30.321603 -61.234841 -30.320259 -61.234525 - 30.320824 -61.235601 -30.321226 - 61.235423 -30.321604 -61.236346 -30.325397 -61.235601 -30.321226 -61.236231 - 30.321091 -61.237218 -30.325246 -
Barrio Bustamante	Santa Fe	San Cristóbal	San Cristóbal	-61.237866 -30.314792 -61.236938 -30.311490 -61.236798 -30.312266 -61.236720 - 30.313046 -61.237078 -30.311472 - 61.237078 -30.311472 -61.237147 -30.314910 61.235948 -30.306916 -61.235483 -30.307046 -61.235601 -30.305551 -61.235948 -
Juan XXIII	Santa Fe	San Cristóbal	San Cristóbal	-61.247043 -30.317840 -61.249424 -30.316275 -61.248789 -30.318840 -61.249311 - 30.318950 -61.246813 -30.316769 - 61.249275 -30.318412 -61.249975 -30.318412 - -61.246325 -30.297660 -61.247410 -30.296478 -61.248023 -30.299087 -61.245302 - 30.299608 -61.245302 -30.299608 - 61.244216 -30.297905 -61.248148 -30.298664 -61.864772 -31.887854 -61.864940 -31.888733 -61.866953 -31.887461 -61.867184 - 31.888313 -61.865390 -31.888679 -
Pellegrino	Santa Fe	San Cristóbal	San Cristóbal	-61.850990 -31.886703 -61.851312 -31.888019 -61.851178 -31.886664 -61.851312 - 31.888019 -61.851762 -31.887906 - 61.851072 -31.886136 -61.851345 -31.886120 -61.868745 -31.878606 -61.868776 -31.878037 -61.869557 -31.878860 -61.869220 - 31.877683 -61.868663 -31.879023 - 61.868764 -31.877749 -61.868680 -31.878288 -61.869557 -31.878860 -61.868180 -
El Silencio	Santa Fe	San Martín	San Jorge	-61.780363 -29.225492 -61.779959 -29.225114 -61.779959 -29.225114 -61.779950 - 29.225503 -61.780343 -29.225094 -61.778801 29.227000 -61.781100 -29.227887 - 61.784133 -29.227845 -61.779566 -29.226788 -61.779546 -29.225454 -61.781120 - 29.226846 -61.779546 -29.225454 - 61.778931 -29.225516 -61.784157 -29.228963 -
Los Bretes	Santa Fe	9 de Julio	Tostado	-61.765200 -29.216745 -61.765187 -29.215679 -61.765120 -29.216859 -61.765200 - 29.216745 -61.765020 -29.217333 - 61.765147 -29.216820 -61.765093 -29.216909 -61.764209 -29.217352 -61.763573 - 29.215681 -61.765086 -29.217342 - 61.764166 -29.217482 -61.763540 -29.217514 -61.764205 -29.217476 -61.765227 -
Pedro José	Santa Fe	9 de Julio	Tostado	-61.765200 -29.216745 -61.765187 -29.215679 -61.765120 -29.216859 -61.765200 - 29.216745 -61.765020 -29.217333 - 61.765147 -29.216820 -61.765093 -29.216909 -61.764209 -29.217352 -61.763573 - 29.215681 -61.765086 -29.217342 - 61.764166 -29.217482 -61.763540 -29.217514 -61.764205 -29.217476 -61.765227 -



x EL

x



H. Cámara de Diputados de la Nación

Presidencia  
1919 y 3240-D-18  
OD 215  
361

San Genaro	Santa Fe	9 de Julio	Tostado	-61.761042 -29.223513, -61.759299 -29.223513 -61.760766 -29.222795, -61.760093 29.222985, -61.762349 -29.222750 61.762349 -29.222750, -61.760805 -29.222955 -61.761048, -29.223214, -61.758574 29.223597, -61.761456 -29.223218 61.758193 -29.222765, -61.762361 -29.222399 -61.763375, -29.224622, -61.758174 29.222426, -61.763396 -29.223510 61.759281 -29.223141, -61.758580 -29.224657 -61.760087 -29.222760, -61.761467
Iturbide	Santa Fe	General López	Venado Tuerto	-61.947731 -33.758362, -61.947688 -33.758373 -61.947187 -33.757652, -61.947688 33.758373, -61.946930 -33.757980
Tiro Federal	Santa Fe	General López	Venado Tuerto	-61.959001 -33.767852, -61.958180 -33.768534 -61.958319 -33.768620, -61.958822 33.767756, -61.958180 -33.768534
Santa Fe	Santa Fe	General López	Venado Tuerto	-61.939452 -33.756611, -61.939453 -33.756609 -61.939278 -33.756517, -61.939452 33.756611, -61.938915 -33.755335, -61.938787 33.756254, -61.938686 -33.756206 61.938787 -33.756254, -61.938391 -33.756033 -61.939360 -33.755559, -61.938920 33.757346, -61.939045 -33.757784 61.938960 -33.757300, -61.938960 -33.757300 -61.939252 -33.757511, -61.938721 33.757613, -61.938924 -33.757348, -61.938787 33.756254, -61.938797, -33.756259 61.939278 -33.756517, -61.938797 -33.756259 61.938660 -33.757300, -61.938453 -33.756611
Alejandro Gutiérrez	Santa Fe	General López	Venado Tuerto	-61.941861 -33.754574, -61.942200 -33.754150 -61.942652, -33.754389, -61.942652 33.754389, -61.942315 -33.754812
Las Mojarra	Santa Fe	General López	Venado Tuerto	-61.951027 -33.730342, -61.949321 -33.729902 -61.951477 -33.729902, -61.951477 33.729902, -61.949971 -33.729105 61.950621 -33.730038, -61.950300 -33.730420 -60.311525 -33.237728, -60.310807 -33.237065 -60.311965, -33.237224, -60.315418 33.234181, -60.315980 -33.235371 60.315126 -33.234045, -60.311616 -33.237005 -60.315737, -33.236146, -60.315980 33.235371, -60.313121 -33.237291 60.314770 -33.234334, -60.311673 -33.237907 -60.311042 -33.236945, -60.312515 33.238077, -60.314315 -33.236345 60.312019 -33.238096, -60.316539 -33.234861 -60.314794, -33.236258, -60.314231 33.235460, -60.312241 -33.236176
Unión	Santa Fe	Constitución	Villa Constitución	-60.310226 -33.237985, -60.309832 -33.237650 -60.310228 -33.237983, -60.309816 33.237655, -60.309826 -33.237655, -60.306702 33.242744, -60.302118 -33.243966 60.306236 -33.242449, -60.307338 -33.242085 -60.302683 -33.243616, -60.311612 33.237899, -60.309919 -33.238275 60.309687 -33.238775, -60.307997 -33.240118 -60.306986 -33.240542, -60.305309 33.241726, -60.302991 -33.243855 60.303640 -33.243377, -60.311638 -33.238768 -60.303064 -33.243341, -60.308358 33.239683, -60.306268 -33.241001 60.311133 -33.239112, -60.305392 -33.242650 -60.304537 -33.242385, -60.307901 33.241792, -60.304806 -33.242889 60.310794 -33.237518, -60.307276 -33.242205 -60.306575 -33.242464, -60.312078 33.238483, -60.310184 -33.240096 60.304764 -33.242189, -60.308718 -33.241156 -60.312157 -33.238174, -60.303631 33.243097, -60.312078 -33.238483 60.303991 -33.243407, -60.302309 -33.244159 -60.307374 -33.242502, -60.311053 33.237294, -60.308373 -33.241473 60.310226 -33.237985, -60.310234 -33.237992 -60.305942 -33.242260, -60.308708 33.239510, -60.309111 -33.239337 60.311540 -33.237812, -60.309386 -33.240908 60.309545 -33.237422, -60.309826 -33.237655
Unión Sur	Santa Fe	Constitución	Villa Constitución	-60.310226 -33.237985, -60.309832 -33.237650 -60.310228 -33.237983, -60.309816 33.237655, -60.309826 -33.237655, -60.306702 33.242744, -60.302118 -33.243966 60.306236 -33.242449, -60.307338 -33.242085 -60.302683 -33.243616, -60.311612 33.237899, -60.309919 -33.238275 60.309687 -33.238775, -60.307997 -33.240118 -60.306986 -33.240542, -60.305309 33.241726, -60.302991 -33.243855 60.303640 -33.243377, -60.311638 -33.238768 -60.303064 -33.243341, -60.308358 33.239683, -60.306268 -33.241001 60.311133 -33.239112, -60.305392 -33.242650 -60.304537 -33.242385, -60.307901 33.241792, -60.304806 -33.242889 60.310794 -33.237518, -60.307276 -33.242205 -60.306575 -33.242464, -60.312078 33.238483, -60.310184 -33.240096 60.304764 -33.242189, -60.308718 -33.241156 -60.312157 -33.238174, -60.303631 33.243097, -60.312078 -33.238483 60.303991 -33.243407, -60.302309 -33.244159 -60.307374 -33.242502, -60.311053 33.237294, -60.308373 -33.241473 60.310226 -33.237985, -60.310234 -33.237992 -60.305942 -33.242260, -60.308708 33.239510, -60.309111 -33.239337 60.311540 -33.237812, -60.309386 -33.240908 60.309545 -33.237422, -60.309826 -33.237655



Handwritten signature and initials.



H. Cámara de Diputados de la Nación

Presidencia  
1919 y 3240-D-18  
OD 215  
362

Bajo Cilsa	Santa Fe	Constitución	Villa Constitución	-60.316947 -33.232584, -60.315952 -33.233639 -60.320811 -33.230895, -60.319770 -33.230446 -60.317254 -33.233389, -60.317964 -33.232824 -60.319867 -33.230488, -60.320707 -33.231838 -60.319091 -33.232623, -60.320628 -33.231380 -60.317608 -33.233104, -60.319437 -33.230331 -60.319323 -33.232558, -60.318630 -33.232394 -60.316862 -33.233711, -60.320263 -33.230472 -60.319702 -33.232160, -60.320752 -33.232142 -60.320165 -33.232243 -60.319437 -33.230331, -60.317871 -33.231926 -60.319996 -33.232198, -60.320438 -33.231268 -60.319524 -33.232379 -60.320894 -33.232021, -60.316656 -33.233061 -60.320434 -33.232269, -60.316557 -33.233927 -60.320634 -33.232216 -60.319652 -33.232166, -60.319815 -33.232103 -60.315587 -33.2314023
Libertad	Santa Fe	Constitución	Villa Constitución	-60.320810 -33.230255, -60.322361 -33.227871 -60.322107 -33.227832, -60.322804 -33.227776 -60.322012 -33.228898, -60.321775 -33.228000 -60.321163 -33.229930, -60.322196 -33.228024 -60.320861 -33.230289, -60.320819 -33.228904 -60.320529 -33.230576, -60.321916 -33.229125 -60.322703 -33.227805, -60.319446 -33.230281 -60.320093 -33.230424, -60.322556 -33.228481 -60.320302 -33.229496, -60.321823 -33.229317 -60.322447 -33.228320 -60.322581 -33.228185, -60.319867 -33.230422 -60.320309 -33.230432, -60.320529 -33.230576 -60.322866, -60.325752 -33.226127 -60.324663 -33.226458, -60.325390 -33.224925 -60.328521 -33.222511 -60.327969 -33.224080, -60.328328 -33.222579 -60.329380 -33.221562, -60.325155 -33.226750 -60.328052 -33.224000 -60.330043 -33.222017, -60.329380 -33.221562 -60.323763 -33.226886, -60.324378 -33.226355 -60.324008 -33.226063 -60.324026 -33.227066, -60.329781 -33.221782 -60.324401 -33.225617, -60.328623 -33.222412 -60.328660 -33.222265 -60.325862 -33.226044, -60.322783 -33.223487 -60.324807 -33.223606
Stella Maris	Santa Fe	Constitución	Villa Constitución	-60.325752 -33.226127, -60.324663 -33.226458 -60.325390 -33.224925, -60.328521 -33.222511 -60.327969 -33.224080, -60.328328 -33.222579 -60.329380 -33.221562, -60.325155 -33.226750 -60.328052 -33.224000, -60.330043 -33.222017 -60.329380 -33.221562, -60.323763 -33.226886 -60.324378 -33.226355, -60.324008 -33.226063 -60.324026 -33.227066, -60.329781 -33.221782 -60.324401 -33.225617, -60.328623 -33.222412 -60.328660 -33.222265, -60.325862 -33.226044 -60.322783 -33.223487, -60.324807 -33.223606
Calle. Santa Fe	Santa Fe	General Obligado	Villa Ocampo	-59.373629 -28.488297, -59.371970 -28.487809 -59.371995 -28.487523, -59.371554 -28.488249 -59.371553 -28.487531, -59.372157 -28.487820 -59.372281 -28.488337, -59.371797 -28.492955 -59.371183 -28.492949, -59.371523 -28.489904 -59.371812 -28.489537, -59.371174 -28.489834
Cortada Santa Fe	Santa Fe	General Obligado	Villa Ocampo	-59.371797 -28.492955, -59.371183 -28.492949 -59.371523 -28.489904, -59.371812 -28.489537 -59.371174 -28.489834, -59.371272 -28.501575 -59.371088 -28.504188, -59.373300 -28.503949 -59.371077 -28.501573 -59.373303 -28.504158, -59.371289 -28.503934 -59.371289 -28.503934
Cortada Santa Fe 2	Santa Fe	General Obligado	Villa Ocampo	-59.371272 -28.501575, -59.371088 -28.504188 -59.373300 -28.503949, -59.371077 -28.501573 -59.373303 -28.504158, -59.371289 -28.503934 -59.371289 -28.503934
El Arenal	Santa Fe	General Obligado	Reconquista	-59.579553 -29.232337, -59.582828 -29.233672 -59.580434 -29.232177, -59.582290 -29.231217 -59.580072 -29.232296, -59.579705 -29.233256 -59.582601 -29.231711, -59.584294 -29.231972 -59.584418 -29.232502 -59.580561 -29.232286, -59.584301 -29.231693 -59.582432 -29.231825, -59.581239 -29.233507 -59.579705 -29.233256 -59.579352 -29.232334, -59.581858 -29.231646 -59.584062 -29.231408, -59.581989 -29.231859 -59.580867 -29.232504 -59.581966 -29.232369, -59.582673 -29.231489 -59.584251 -29.233000, -59.582787 -29.231313 -59.583664 -29.231332 -59.579107 -29.232491, -59.581937 -29.233677 -59.583375 -29.233550, -59.584294 -29.231972 -59.584418 -29.232502
San Francisco	Santa Fe	General Obligado	Reconquista	-59.700633 -29.150200, -59.699266 -29.150314 -59.700657 -29.150361, -59.701430 -29.151720 -59.701562 -29.152432, -59.700881 -29.151802 -59.701772 -29.152417, -59.701032 -29.147513 -59.698938, -59.693476 -29.153904 -59.689035 -29.151690, -59.689396 -29.154328 -59.693170 -29.151271 -59.693170 -29.151271
Barrio Nuevo	Santa Fe	General Obligado	Reconquista	-59.693476 -29.153904, -59.689035 -29.151690 -59.689396 -29.154328, -59.693170 -29.151271 -59.693170 -29.151271
Barrio La Loma	Santa Fe	General Obligado	Reconquista	-59.649586 -29.189198, -59.649121 -29.189282 -59.649586 -29.189198, -59.649896 -29.194573 -59.650318 -29.194592



x EL

[Firma manuscrita]



H. Cámara de Diputados de la Nación

Presidencia  
1919 y 3240-D-18  
OD 215  
363

Nueva Fe	Santa Fe	General Obligado	Reconquista	-59.658647 -29.177127 -59.657703 -29.177222 -59.658604 -29.176958 -59.658267 -29.174290 -59.658647 -29.177127
Guadalupe Oeste	Santa Fe	General Obligado	Reconquista	-59.680696 -29.161162 -59.678887 -29.158259 -59.679298 -29.161284 -59.680327 -29.158124 -59.680696 -29.161162
Loteo Belen	Santa Fe	General Obligado	Reconquista	-59.686469 -29.157567 -59.687108 -29.162077 -59.683505 -29.157846 -59.686469 -29.157567 -59.686432 -29.157536 -59.684070 -29.162121 -59.686682 -29.162103
Luján	Santa Fe	General Obligado	Reconquista	-59.701770 -29.168785 -59.702086 -29.168449 -59.680193 -29.152348 -59.686470 -29.157531 -59.681422 -29.153813 -59.678413 -29.152673 -59.678413 -29.152673
Virgen de Guadalupe Sur	Santa Fe	General Obligado	Reconquista	-59.680181 -29.169155 -59.678014 -29.164989 -59.680181 -29.169155 -59.679633 -29.164788 -59.678598 -29.169312
Moreno Atrás de Friar	Santa Fe	General Obligado	Reconquista	-59.665692 -29.136863 -59.664762 -29.136033 -59.664266 -29.135486 -59.665453 -29.135417 -59.665577 -29.135855 -59.664360 -29.136994 -59.664691 -29.135386 -59.665692 -29.136863 -59.665514
Barrio Norte	Santa Fe	General Obligado	Reconquista	-59.648634 -29.135555 -59.649456 -29.135487 -59.649423 -29.135264 -59.648504 -29.135583 -59.648607 -29.135377 -59.648880 -29.135577 -59.648494 -29.135387 -59.648554 -29.135913 -59.648554 -29.135913 -59.648916 -29.135886 -59.647195 -29.135528 -59.647195 -29.135528 -59.646699 -29.135567 -59.647092 -29.135669 -59.647097 -29.135546 -59.646725 -29.135695 -59.647185 -29.135528 -59.648494 -59.681637 -29.157936 -59.681351 -29.155546 -59.678366 -29.158260 -59.678366 -29.158260 -59.677014 -29.156925 -59.678197 -29.156787 -59.675874 -29.155997
Loteo Nardell	Santa Fe	General Obligado	Reconquista	-59.681637 -29.157936 -59.681351 -29.155546 -59.678366 -29.158260 -59.678366 -29.158260 -29.158260 -59.677014 -29.156925 -59.678197 -29.156787 -59.675874 -29.155997
El Paraiso	Santa Fe	San Jerónimo	Coronda	-60.913489 -31.934408 -60.918150 -31.939303 -60.917074 -31.938519 -60.918450 -31.939383 -60.914438 -31.935755 -60.910604 -31.928983 -60.912933 -31.934043 -60.913975 -31.935256 -60.916002 -31.937422 -60.912576 -31.932766 -60.910954 -31.928916 -60.911763 -31.931582 -60.915157 -31.936463 -60.912549 -31.932910 -60.913099 -31.933883 -60.918268 -31.939220 -60.917986 -31.939595 -60.910450 -31.939381 -60.916817
Barrio 44	Santa Fe	San Jerónimo	Coronda	-60.906050 -31.917969 -60.906461 -31.918452 -60.908461 -31.918452 -60.906309 -31.918511 -60.906223 -31.917889 -60.907552 -31.921051 -60.907701 -31.921291 -60.907011 -31.919766 -60.908870 -31.924765 -60.906701 -31.919873 -60.910862 -31.928680 -60.908225 -31.923291 -60.907696 -31.921380 -60.907446 -31.920727 -60.910653 -31.928959 -60.908583 -31.923387 -60.907766 -31.920601 -60.909246 -31.925016 -60.907875 -31.922692 -60.907972 -31.922031 -60.910508 -31.927997 -60.908778 -31.923312 -60.907196 -31.921157 -60.910653 -31.928959 -60.908025 -31.921140 -60.907103 -31.919981 -60.907387 -31.921533 -60.906795 -31.920076 -60.909383 -31.926494 -60.909428 -31.925081 -60.909001
Basualdo	Santa Fe	San Jerónimo	Coronda	-60.929392 -32.003584 -60.927893 -32.012752 -60.928466 -32.006743 -60.927406 -32.012109 -60.928128 -32.014116 -60.927472 -32.011161 -60.927869 -32.009215 -60.928093 -32.010216 -60.927939 -32.013250 -60.927890 -32.011476 -60.927406 -32.012659 -60.929177 -32.003612 -60.928059 -32.013845 -60.927950 -32.010166 -60.928833 -32.005176 -60.928384 -32.008424 -60.928193 -32.008021 -60.927866 -32.012285 -60.928384 -32.008424 -60.927521 -32.011453
Las Ranas	Santa Fe	General Obligado	Reconquista	-59.636298 -29.151196 -59.636043 -29.149667 -59.635701 -29.149499 -59.635701 -29.149499 -59.635881 -29.151204 -59.636034 -29.151176 -59.636069 -29.151225 -59.636432 -29.148553 -59.636358 -29.151897 -59.635608 -29.148661 -59.636019 -29.149464 -59.636013 -29.151932 -59.636146 -29.150740 -59.636932



Handwritten signature and scribbles.



H. Cámara de Diputados de la Nación

Presidencia  
1919 y 3240-D-18  
OD 215  
364

Nueva Roma: B	Santa Fe	Caseros	Casilda	-61.187049 -33.043004 -61.186178 -33.044131 -61.187788 -33.043733 -61.186467 33.043746 -61.186074 -33.045181 61.185639 -33.043856 -61.185097 -33.044662 -61.187884 -33.043493 -61.185942 33.043472 -61.186819 -33.043269 61.186320 -33.043019 -61.186074 -33.045181 -61.187388 -33.043511 -61.186861 33.043224 -61.190619 -33.044959
Canal Desagüe	Tucumán	Río Chico	Agullares	-65.620230 -27.443146 -65.621318 -27.443773 -65.620829 -27.443498 -65.622295 27.443882 -65.620218 -27.443544 65.620190 -27.442290 -65.622062 -27.442059 -65.620465 -27.442261 -65.622062
Barrio San Martín	Tucumán	Famallá	Famallá	-65.394726 -27.059711 -65.394911 -27.061712 -65.394194 -27.060165 -65.395254 27.060093 -65.395124 -27.062119 65.394783 -27.060979 -65.393725 -27.059733 -65.394726 -27.059711 -65.394156 27.061574 -65.394828 -27.061102 65.394055 -27.059494 -65.394533 -27.059916 -65.394442 -27.062490 -65.394591
San Francisco	Tucumán	Famallá	Famallá	-65.393108 -27.077150 -65.387125 -27.087673 -65.386746 -27.087195 -65.393108 27.077150 -65.392830 -27.076647
La Via	Tucumán	Juan B. Alberdi	Juan Bautista Alberdi	-65.608674 -27.596810 -65.608299 -27.597027 -65.606147 -27.599965 -65.606147 27.599965 -65.609867 -27.595021 65.607293 -27.598768 -65.607319 -27.598394 -65.609662 -27.594942 -65.607074
La Polvareda	Tucumán	Leales	Bella Vista	-65.314298 -27.040224 -65.314298 -27.040224 -65.314974 -27.043802 -65.316411 27.043412 -65.313630 -27.040430
Aguala	Tucumán	Lules	San Isidro De Lules	-65.343476 -26.933966 -65.342676 -26.936667 -65.342543 -26.936198 -65.342543 26.936198 -65.343407 -26.937039 65.342852 -26.937151 -65.343743 -26.936899 -65.342635 -26.936668
La Estación	Tucumán	Lules	San Isidro De Lules	-65.337609 -26.907068 -65.337222 -26.907228 -65.337705 -26.909588 -65.337894 26.908647 -65.337756 -26.907733 65.337940 -26.909509 -65.337609 -26.907068
El Obrador	Tucumán	Lules	San Isidro De Lules	-65.333648 -26.916267 -65.334461 -26.915533 -65.332636 -26.915538 -65.334586 26.916110 -65.335003 -26.914327 65.333648 -26.916267 -65.332858 -26.915866 -65.333506 -26.915854 -65.335261 26.915237 -65.332572 -26.915322
Barrio Los Eucaliptos	Tucumán	Monteros	Monteros	-65.488393 -27.182380 -65.487313 -27.182535 -65.486768 -27.182674 -65.486666 27.182317 -65.487313 -27.182535
Ampliación Barrio Omodeo	Tucumán	Monteros	Monteros	-65.512609 -27.161434 -65.510448 -27.159623 -65.510188 -27.159537 -65.511732 27.160556 -65.511337 -27.159367 65.511916 -27.161127 -65.512191 -27.161053 -65.512609 -27.161434 -65.511646 27.160305 -65.511302 -27.160396 65.510347 -27.159198 -65.510968 -27.159455 -65.512414 -27.161155 -65.510711 27.159169 -65.512234 -27.161526
La Nina	Tucumán	Tafi Viejo	Tafi Viejo	-65.274506 -26.728532 -65.276778 -26.727392 -65.278005 -26.727423 -65.278037 26.727853 -65.278037 -26.727853 65.274195 -26.727299 -65.277959 -26.727119 -65.275553 -26.728329 -65.276559 26.726713 -65.276608 -26.728080
Barrio Rizzo	Tucumán	Monteros	Acheral	-65.467478 -27.120639 -65.464610 -27.122011 -65.465642 -27.120657 -65.464405 27.122265 -65.465196 -27.121732 65.467343 -27.120392 -65.466646 -27.121011 -65.464405 -27.122265 -65.464724 27.121033 -65.466489 -27.120716 65.467295 -27.121642 -65.465912 -27.121335
Barrio Norte	Tucumán	Monteros	Monteros	-65.488956 -27.160225 -65.488872 -27.159511 -65.488764 -27.161593 -65.488040 27.159494 -65.489741 -27.162665 65.488628 -27.161217 -65.488964 -27.159878 -65.488436 -27.161065 -65.489141 27.161032 -65.488024 -27.159995 65.488342 -27.161876 -65.489337 -27.162841 -65.488731 -27.161798 -65.489061 27.161478 -65.488468 -27.159807
Entrada de Los Sánchez	Tucumán	Tafi Viejo	Tafi Viejo	-65.219611 -26.728493 -65.219611 -26.728493 -65.219572 -26.728271 -65.215472 26.729026 -65.215524 -26.729199



Handwritten signature and initials.



H. Cámara de Diputados de la Nación

Presidencia

1919 y 3240-D-18

OD 215

365

La Rinconada	Tucumán	Yerba Buena	Yerba Buena - Marcos Paz	-65.311737 -26.832494, -65.312033 -26.833779 -65.312522 -26.832494, -65.314001 -26.832220 -65.311756 -26.832969, 65.313268 -26.833858 -65.314707 -26.831338, -65.313618 -26.831941 -65.314173, 26.831683 -65.311972 -26.833007 65.313239 -26.835213, -65.311690 -26.833288 -65.312481 -26.832881, -65.314819 -26.833555 -65.311482 -26.834463, 65.312636 -26.832168 -65.314134 -26.835077, -65.314270 -26.832116 -65.313971, 26.833741 -65.311591 -26.833562 65.311767 -26.834464, -65.312672 -26.832363 -65.310105 -26.835598, -65.310921 -26.834501 -65.311310 -26.834041, 65.311026 -26.834991 -65.311755 -26.835420
Sin Nombre	Tucumán	Yerba Buena	Yerba Buena - Marcos Paz	-65.312337 -26.830560, -65.312464 -26.831966 -65.312301 -26.831227, -65.312235 -26.829499 -65.312201 -26.831955, 65.312631 -26.830664 -65.312538 -26.829464, -65.305649 -26.825679 -65.302859 -26.826131 -26.826445 -65.305659 -26.825974
Pasaje Jujuy	Tucumán	Yerba Buena	Yerba Buena - Marcos Paz	-65.300502 -26.831633, -65.299153 -26.831845 -65.300502 -26.831633, -65.299409 -26.833262 -65.300701 -26.833056
Anexo Barrio La Esperanza	Tucumán	Yerba Buena	Yerba Buena - Marcos Paz	-65.275711 -26.844242, -65.276038 -26.843869 -65.278217 -26.844160, -65.275566 -26.845088 -65.276242 -26.843355, 65.276344 -26.843659 -65.275293 -26.844854, -65.275926 -26.843401 -65.276317, 26.843940 -65.274810 -26.844460 65.275297 -26.844939, -65.275566 -26.845088 -65.291528 -26.840909, -65.289928 -26.842058 -65.291528 -26.840909, -65.289367 -26.842154 -65.291763 -26.842592, -65.291550 -26.841485 -65.289363 -26.842259, -65.291727 -26.842664 -65.291466, 26.840861 -65.290841 -26.840935 65.291641 -26.841419, -65.289610 -26.843007 -65.313964 -26.799800, -65.315861 -26.800824 -65.313704 -26.800033, -65.313977 -26.799824 -65.314882 -26.797853, 65.315861 -26.800824 -65.314891 -26.796642, -65.314724 -26.797209 -65.315143, 26.796590 -65.313603 -26.799727 65.314977 -26.798467, -65.315558 -26.800818 -65.315242 -26.799580, -65.313439 -26.799913 -65.315289 -26.799645
Holguín	Tucumán	Lules	El Manantial	-65.269663 -26.833257, -65.270222 -26.832350 -65.270871 -26.833729, -65.269822 -26.833834 -65.267927 -26.830235, 65.268069 -26.830692 -65.269413 -26.830008, -65.269665 -26.834677 -65.268923, 26.830690 -65.269569 -26.833194 65.270441 -26.832656, -65.269430 -26.832566 -65.268771 -26.830549 -65.269026 -26.831178 -65.270817 -26.833050, 65.269026 -26.831364 -65.270748 -26.833926, -65.269386 -26.832623 -65.270544, 26.834763 -65.270739 -26.832623 65.269823 -26.834184, -65.269413 -26.830008
Ampliación Aconquija	Tucumán	Yerba Buena	Yerba Buena - Marcos Paz	-65.297506 -26.847311, -65.297926 -26.848376 -65.295757 -26.848763, -65.297873 -26.848170 -65.295757 -26.848763, 65.295529 -26.847673 -65.297721 -26.848182
Virgen del Valle	Tucumán	Lules	El Manantial	-65.290024 -26.839721, -65.289429 -26.839793 -65.292314 -26.839370, -65.292191 -26.838648 -65.292191 -26.838648, 65.289372 -26.839136
El Milagro	Tucumán	Lules	El Manantial	



+ 84

x

\_\_\_\_\_



H. Cámara de Diputados de la Nación

Presidencia  
1919 y 3240-D-18  
OD 215  
366

San José	Tucumán	Verba Buena	Barrio San José III	-65.262630 -26.793524 , -65.262549 -26.793238 -65.263833 -26.796683 , -65.264207 26.798486 , -65.262858 -26.794284 65.263333 -26.794108 , -65.263870 -26.797134 -65.263126 -26.794233 , -65.262601 26.791151 , -65.263300 -26.795358 65.263972 -26.797506 , -65.263420 -26.795623 -65.264029 -26.797974 , -65.263388 26.796353 , -65.263928 -26.797526 65.263689 -26.796291 , -65.263710 -26.796373 -65.264444 -26.798674 , -65.264102 26.798499 , -65.263359 -26.795462 65.264159 -26.798729 , -65.263984 -26.796719 -65.263204 -26.795696 , -65.263404 26.795519 , -65.263788 -26.796721 65.264101 -26.797975 , -65.264444 -26.798674 -65.263353 -26.796328 , -65.263308
Ampliación San Expedito	Tucumán	Verba Buena	Barrio San José III	-65.259715 -26.787792 , -65.259913 -26.789145 -65.260134 -26.787265 , -65.260417 26.789066 , -65.260366 -26.788754 65.260134 -26.787265 , -65.260258 -26.788012
Cossio	Tucumán	Verba Buena	Barrio San José III	-65.259221 -26.788098 , -65.258916 -26.788373 -65.259578 -26.787738 , -65.259578 26.787738 , -65.259661 -26.787794 65.259848 -26.789090 , -65.259114 -26.789272
San Expedito	Tucumán	Verba Buena	Barrio San José III	-65.260410 -26.789095 , -65.260169 -26.787318 -65.261629 -26.786339 , -65.263135 26.789498 , -65.260268 -26.787155 65.260559 -26.790004 , -65.260990 -26.786717 -65.260410 -26.789095 , -65.260859 26.786828 , -65.261701 -26.786307
Colonia 4	Tucumán	Lules	Ingenio San Pablo	-65.328165 -26.873835 , -65.329104 -26.874028 -65.329919 -26.873866 , -65.329994 26.873538 , -65.324764 -26.870991 65.325462 -26.870902 , -65.325158 -26.871318 -65.325727 -26.871942 , -65.327434 26.873295 , -65.325209 -26.871306 65.325583 -26.871757 , -65.325288 -26.870862 -65.327808 -26.873549 , -65.325793 26.871934 , -65.328566 -26.873827 65.324764 -26.870991 , -65.327202 -26.873010 -65.325407 -26.871574 , -65.325963
Pasaje 20 de Junio	Tucumán	Lules	El Manantial	-65.285712 -26.840271 , -65.285630 -26.839783 -65.285896 -26.839745 , -65.285980 26.841219 , -65.285896 -26.839745 65.286216 -26.841183 , -65.285821 -26.840502
Ouanta	Tucumán	Lules	Ingenio San Pablo	-65.298153 -26.859233 , -65.299738 -26.855760 -65.299692 -26.855898 , -65.297752 26.858915 , -65.301111 -26.857943 65.301252 -26.859326 , -65.298357 -26.859843 -65.300439 -26.855632 , -65.297684 26.858594 , -65.296483 -26.859458 65.299912 -26.858197 , -65.301002 -26.858010 -65.297913 -26.859185 , -65.300439 26.855632 , -65.300888 -26.856899
Alberdi	Tucumán	Lules	Ingenio San Pablo	-65.321082 -26.870261 , -65.322926 -26.871215 -65.321142 -26.870494 , -65.322453 26.868756 , -65.322253 -26.868838 65.321882 -26.869278 , -65.321444 -26.871437 -65.321780 -26.869355 , -65.322453
Margen de Canal	Tucumán	Cruz Alta	Alderetes	-65.160838 -26.827688 , -65.160316 -26.827020 -65.154422 -26.827216 , -65.157756 26.826713 , -65.157027 -26.826533 65.159500 -26.826523 , -65.161186 -26.828846 -65.160028 -26.826559 , -65.162342 26.830888 , -65.158817 -26.826576 65.154500 -26.827313 , -65.153618 -26.827123 -65.159630 -26.826689 , -65.158811 26.826244 , -65.156966 -26.826935 65.154054 -26.827419 , -65.162940 -26.830924 -65.159805 -26.826964 , -65.162342 26.830888 , -65.159811 -26.828406
Julio Abraham	Tucumán	Cruz Alta	Alderetes	-65.155618 -26.828144 , -65.152687 -26.834699 -65.152520 -26.834163 , -65.155618 26.828144 , -65.158702 -26.832302 65.162983 -26.831592 , -65.162769 -26.831081 -65.158911 -26.833560 , -65.155166 26.829933 , -65.153993 -26.830229 65.152224 -26.833000 , -65.154763 -26.828341 -65.154022 -26.830173 , -65.162456
Virgen del Rosario	Tucumán	Cruz Alta	Alderetes	-65.147644 -26.835710 , -65.146818 -26.832616 -65.151779 -26.831552 , -65.152624 26.834664 , -65.151779 -26.831552



Handwritten signature and scribbles.





H. Cámara de Diputados de la Nación

Presidencia

1919 y 3240-D-18

OD 215

367

Presidente Perón	Tucumán	Cruz Alta	Banda Del Río Salí	-65.169478 -26.833748 -65.169986 -26.835464 -65.169052 -26.832877 -65.168923 26.831900 -65.169681 -26.831729 65.169283 -26.833170 -65.171368 -26.834271 -65.171103 -26.835189 -65.170480 26.832921 -65.168577 -26.831991 65.168788 -26.832295 -65.171074 -26.833811 -65.169780 -26.834640 -65.171464 26.835086 -65.169621 -26.834195 65.168980 -26.831893 -65.171683 -26.835009
Teresa de Calcuta	Tucumán	Cruz Alta	Alderetes	-65.133626 -26.810085 -65.119429 -26.812278 -65.133721 -26.809733 -65.119925 26.812276 -65.133721 -26.809733 65.114114 -26.816020 -65.126837 -26.810958 -65.132897 -26.812368 -65.119830 26.812213 -65.113863 -26.815765
Tres de Noviembre	Tucumán	Cruz Alta	Banda Del Río Salí	-65.162520 -26.826620 -65.161802 -26.825648 -65.162877 -26.826429 -65.163288 26.826801 -65.164419 -26.827416 65.164034 -26.825310 -65.164987 -26.826004 -65.162035 -26.825564 -65.163735 26.825270 -65.164332 -26.827573 65.165652 -26.826754 -65.164419 -26.827416 -65.164904 -26.825950 -65.162124
Sin Nombre	Tucumán	Cruz Alta	Alderetes	-65.131699 -26.820820 -65.131203 -26.820998 -65.131821 -26.821259 -65.129007 26.822001 -65.130099 -26.822096 65.130825 -26.821438 -65.130194 -26.821423 -65.130102 -26.822225 -65.131699 26.820820 -65.128994 -26.822078 65.129794 -26.822005 -65.129823 -26.821604 -65.129813 -26.821964 -65.130007
Evangelina Salazar	Tucumán	Cruz Alta	Alderetes	-65.132136 -26.821236 -65.131987 -26.820764 -65.135561 -26.820465 -65.135549 26.820937 -65.135471 -26.819939 65.135527 -26.820200 -65.131987 -26.820764 -65.133681 -26.820305 -65.134445
Nahuel Huapi	Tucumán	Cruz Alta	Alderetes	-65.157087 -26.808447 -65.156690 -26.809794 -65.156870 -26.810365 -65.156597 26.809089 -65.157087 -26.808447 65.156659 -26.809429 -65.153680 -26.809204 -65.157251 -26.808929 -65.156242 26.809516 -65.156302 -26.809876
Orilla del Canal	Tucumán	Cruz Alta	Alderetes	-65.146616 -26.812333 -65.145745 -26.814653 -65.147661 -26.807706 -65.148006 26.809663 -65.145923 -26.813717 65.147599 -26.808205 -65.147744 -26.804276 -65.146207 -26.812743 -65.147362 26.810653 -65.147907 -26.808730 65.147557 -26.811308 -65.145534 -26.813979 -65.145505 -26.815320 -65.147958 26.810362 -65.145495 -26.814512 65.146726 -26.821208 -65.148064 -26.823048 -65.146644 -26.820418 -65.148021 26.805450 -65.147043 -26.812478 65.148172 -26.806651 -65.147415 -26.808242 -65.147825 -26.808013 -65.146973 26.820870 -65.147598 -26.822879 65.146393 -26.817986 -65.147844 -26.808366 -65.145568 -26.813471 -65.147818 26.823346 -65.148115 -26.805692 65.147834 -26.809970 -65.146526 -26.818746 -65.147368 -26.811707 -65.147610 26.810190 -65.147793 -26.822408 65.147319 -26.812156 -65.148984 -26.823841 -65.145421 -26.813911 -65.147010 26.811711 -65.147762 -26.806904 65.147566 -26.809425 -65.147827 -26.807754 -65.146956 -26.821630 -65.145779 26.813958 -65.145981 -26.815893 65.146773 -26.821273 -65.147238 -26.821044 -65.147793 -26.807306 -65.146190 26.813380 -65.146114 -26.816879 65.145736 -26.814300 -65.147924 -26.806964 -65.147632 -26.822050 -65.147470 26.808653 -65.147819 -26.810710 65.147616 -26.804328 -65.148106 -26.805878 -65.147447 -26.811691 -65.148490 26.805644 -65.148395 -26.805410 65.147989 -26.809358 -65.146812 -26.812144 -65.147654 -26.810986 -65.145984



*[Firma manuscrita]*



H. Cámara de Diputados de la Nación

Presidencia  
1919 y 3240-D-18  
OD 215  
368

Barrio Jerusalén	Tucumán	Cruz Alta	Alderetes	-65.159909 -26.822304, -65.160146 -26.820418 -65.160156 -26.820367, -65.160447 -26.819883 -65.159926 -26.822467, 65.159529 -26.821670, -65.157542 -26.821108 -65.159807 -26.820390, -65.159636 -26.821462 -65.159682 -26.819447, 65.156982 -26.819640, -65.158766 -26.822335 -65.157542 -26.822763, -65.158143 -26.819024 -65.158928 -26.822726, 65.160120 -26.821234, -65.159116 -26.822739 -65.156781 -26.821913, -65.160129 -26.819152 -65.159701 -26.823002, 65.159861 -26.822917, -65.157253 -26.821776 -65.160500 -26.820412, -65.159491 -26.819425 -65.159959 -26.822771, 65.159392 -26.823060, -65.158470 -26.818278 -65.159729 -26.819283, -65.157896 -26.818274 -65.157044 -26.823012
San Martín de Porres	Tucumán	Cruz Alta	Alderetes	-65.160076 -26.797387, -65.157399 -26.801162 -65.159170 -26.794518, -65.159870 -26.801383 -65.157382 -26.802278, 65.156493 -26.797493, -65.158638 -26.800890 -65.159759 -26.797132, -65.159020 -26.800182 -65.159694 -26.796905, 65.160154 -26.797561, -65.160879 -26.796826 -65.159355 -26.800230, -65.157012 -26.794271 -65.159132 -26.795128, 65.158258 -26.798661, -65.156996 -26.793778 -65.159562 -26.797924, -65.160025 -26.795256 -65.157382 -26.802278, 65.157053 -26.795556, -65.158274 -26.797791 -65.156844 -26.796136, -65.159683 -26.800757 -65.160217 -26.796909, 65.160366 -26.797327, -65.157477 -26.798286 -65.306101 -26.803874, -65.303571 -26.884129 -65.303704 -26.884503, -65.305975 -26.883314 -65.305974 -26.883514
El Bajo	Tucumán	Lules	Ingenio San Pablo	-65.268504 -26.778935, -65.270222 -26.777127 -65.268670 -26.779190, -65.268259 -26.779155 -65.270143 -26.777659, 65.267594 -26.779596, -65.270246 -26.777357 -65.269890 -26.778153, -65.269625 -26.777999 -65.269198 -26.778680, 65.270015 -26.777523, -65.268364 -26.779563 -65.270342 -26.777320, -65.268303 -26.779400 -65.268259 -26.779155, 65.270416 -26.777210, -65.270159 -26.777548 -65.268098 -26.770670, -65.270134 -65.178736 -26.853243, -65.178790 -26.855173 -65.178049 -26.852510, -65.176223 -26.852919 -65.178667, -26.854970, 65.170521 -26.854072, -65.179184 -26.855033 -65.178259 -26.853337, -65.179184 -26.855033 -65.176907 -26.853055
El Triángulo I	Tucumán	Yerba Buena	Villa Carmela	-65.175823 -26.843751, -65.174822 -26.841864 -65.174682 -26.842784, -65.174691 -26.845318 -65.175826 -26.843605, 65.175313 -26.842345, -65.176196 -26.845191 -65.175476 -26.842386, -65.175847 -26.843952 -65.174441 -26.842310, 65.175684 -26.842848, -65.176581 -26.846338 -65.175884 -26.847118, -65.174567 -26.845365 -65.175717, -26.843738, 65.176763 -26.846426, -65.175845 -26.844483 -65.174754 -26.843423, -65.175041 -26.842173 -65.174728 -26.843809, 65.174697 -26.844451, -65.174504 -26.842415 -65.174593 -26.842768, -65.174705 -26.842886 -65.176896 -26.846636, 65.176351 -26.845060, -65.174323 -26.841153 -65.153713 -26.866571, -65.156689 -26.869686 -65.157173 -26.866609, -65.156606 -26.868734 -65.152858 -26.869638, 65.152694 -26.869356, -65.153715 -26.867888 -65.156840 -26.869637, -65.156460 -26.869306 -65.155584 -26.866081, 65.155562 -26.866794, -65.158146 -26.869354 -65.153807 -26.868980, -65.153647 -26.868045 -65.157895 -26.868470, 65.156873 -26.865305, -65.152677 -26.869630 -65.156688 -26.868256, -65.157173 -26.866609 -65.155201 -26.869900, 65.155818 -26.866041, -65.155017 -26.867707 -65.154770 -26.866958, -65.153670 -26.868767 -65.153660 -26.868132
Ampliación Los Frenos	Tucumán	Cruz Alta	Banda Del Río Salí	-65.178736 -26.853243, -65.178790 -26.855173 -65.178049 -26.852510, -65.176223 -26.852919 -65.178667, -26.854970, 65.170521 -26.854072, -65.179184 -26.855033 -65.178259 -26.853337, -65.179184 -26.855033 -65.176907 -26.853055
Costanera La Milagrosa	Tucumán	Cruz Alta	Banda Del Río Salí	-65.175823 -26.843751, -65.174822 -26.841864 -65.174682 -26.842784, -65.174691 -26.845318 -65.175826 -26.843605, 65.175313 -26.842345, -65.176196 -26.845191 -65.175476 -26.842386, -65.175847 -26.843952 -65.174441 -26.842310, 65.175684 -26.842848, -65.176581 -26.846338 -65.175884 -26.847118, -65.174567 -26.845365 -65.175717, -26.843738, 65.176763 -26.846426, -65.175845 -26.844483 -65.174754 -26.843423, -65.175041 -26.842173 -65.174728 -26.843809, 65.174697 -26.844451, -65.174504 -26.842415 -65.174593 -26.842768, -65.174705 -26.842886 -65.176896 -26.846636, 65.176351 -26.845060, -65.174323 -26.841153 -65.153713 -26.866571, -65.156689 -26.869686 -65.157173 -26.866609, -65.156606 -26.868734 -65.152858 -26.869638, 65.152694 -26.869356, -65.153715 -26.867888 -65.156840 -26.869637, -65.156460 -26.869306 -65.155584 -26.866081, 65.155562 -26.866794, -65.158146 -26.869354 -65.153807 -26.868980, -65.153647 -26.868045 -65.157895 -26.868470, 65.156873 -26.865305, -65.152677 -26.869630 -65.156688 -26.868256, -65.157173 -26.866609 -65.155201 -26.869900, 65.155818 -26.866041, -65.155017 -26.867707 -65.154770 -26.866958, -65.153670 -26.868767 -65.153660 -26.868132
La Cerámica	Tucumán	Cruz Alta	Banda Del Río Salí	-65.153713 -26.866571, -65.156689 -26.869686 -65.157173 -26.866609, -65.156606 -26.868734 -65.152858 -26.869638, 65.152694 -26.869356, -65.153715 -26.867888 -65.156840 -26.869637, -65.156460 -26.869306 -65.155584 -26.866081, 65.155562 -26.866794, -65.158146 -26.869354 -65.153807 -26.868980, -65.153647 -26.868045 -65.157895 -26.868470, 65.156873 -26.865305, -65.152677 -26.869630 -65.156688 -26.868256, -65.157173 -26.866609 -65.155201 -26.869900, 65.155818 -26.866041, -65.155017 -26.867707 -65.154770 -26.866958, -65.153670 -26.868767 -65.153660 -26.868132



+ 84  
+  
/



H. Cámara de Diputados de la Nación

Presidencia  
1919 y 3240-D-18  
OD 215  
369

Ampliación Villa Inés	Tucumán	Cruz Alta	Banda Del Río Salí	-65.149475 -26.864337, -65.148996 -26.866099 -65.149558 -26.864350, -65.149339 -26.863412 -65.151653 -26.864468 65.151390 -26.864489, -65.150125 -26.864746 -65.150356 -26.865843, -65.148542 -26.866699 -65.148804 -26.866778 65.151329 -26.864436, -65.148957 -26.864738 -65.149519 -26.864476, -65.151595 -26.864170 -65.149628 -26.861361
Virgen del Valle	Tucumán	Cruz Alta	Banda Del Río Salí	-65.150959 -26.861843, -65.150384 -26.858619 -65.150999 -26.860263, -65.151248 -26.861207 -65.151359 -26.861771 65.151172 -26.861201, -65.150587 -26.862536 -65.150016 -26.860447, -65.151055 -26.862430 -65.150029 -26.862540 65.149639 -26.863335, -65.149858 -26.862612 -65.150238 -26.860400, -65.149792 -26.861423 -65.150238 -26.860400 65.149351 -26.863396, -65.151060 -26.861210 -65.150435 -26.861324, -65.149715 -26.861844 -65.150724 -26.860292
Costanera Soldado Tucumano	Tucumán	Cruz Alta	Banda Del Río Salí	-65.177036 -26.850304, -65.177770 -26.847087 -65.178665 -26.848046, -65.176440 -26.847939 -65.178897 -26.849293 65.175899 -26.847135, -65.178857 -26.849723 -65.178567 -26.848168, -65.178781 -26.849926 -65.177082 -26.846555 65.176739 -26.849094, -65.177760 -26.846938 -65.177760 -26.846938, -65.178706 -26.848731 -65.177976 -26.847029
Sin Nombre	Tucumán	Tafi Viejo	Villa Mariano Moreno - El Colmenar	-65.199612 -26.780381, -65.199400 -26.779643 -65.199279 -26.778878, -65.199258 -26.778186 -65.199102 -26.778227 65.199907 -26.780731, -65.199623 -26.779601 -65.199239 -26.778976, -65.199969 -26.780869 -65.199161 -26.778525 65.200352 -26.782462, -65.199623 -26.779601
Sin Nombre	Tucumán	Tafi Viejo	Villa Mariano Moreno - El Colmenar	-65.197670 -26.772485, -65.198217 -26.773842 -65.196983 -26.770409, -65.197371 -26.771135 -65.197116 -26.770361 65.197360 -26.770342, -65.197182 -26.770605 -65.196682 -26.768456, -65.196765 -26.769004 -65.196895 -26.769454 65.197685 -26.771866, -65.196850 -26.768433 -65.197444 -26.770647, -65.197583 -26.771142 -65.197938 -26.772405 65.197206 -26.770272, -65.198027 -26.773852 -65.198962 -26.761138, -65.201151 -26.764521 -65.200985 -26.762326, -65.200463 -26.760843 -65.201788 -26.762540 65.202361 -26.762434, -65.199618 -26.763707 -65.199826 -26.764729, -65.202361 -26.762434 -65.202684 -26.763803 65.201776 -26.764397, -65.201673 -26.762170 -65.201928 -26.763944, -65.202032
Sin Nombre	Tucumán	Tafi Viejo	Villa Mariano Moreno - El Colmenar	-65.198619 -26.751055, -65.192422 -26.750793 -65.196753 -26.752782, -65.196096 -26.750051 -65.196489 -26.751750 65.196096 -26.750051, -65.193109 -26.753466 -65.195184 -26.750197, -65.196344 -26.751004 -65.196203 -26.751789
Los Sánchez	Tucumán	Tafi Viejo	Villa Mariano Moreno - El Colmenar	-65.196278 -26.781205, -65.194026 -26.780080 -65.195839 -26.779612, -65.195839 -26.779612 -65.195499 -26.781202 65.195545 -26.781356, -65.194354 -26.781433
Ampliación Nueva Esperanza	Tucumán	Tafi Viejo	Villa Mariano Moreno - El Colmenar	-65.178083 -26.779667, -65.175601 -26.779092 -65.177692 -26.777071, -65.175293 -26.777546 -65.177930 -26.778976 65.177508 -26.780367, -65.175550 -26.778959 -65.178161 -26.780270, -65.175610 -26.778854 -65.177270 -26.778916 65.177998 -26.779814, -65.176434 -26.778929 -65.177046 -26.778877, -65.177692



Handwritten signature and initials



H. Cámara de Diputados de la Nación

Presidencia  
1919 y 3240-D-18  
OD 215  
370

Ampliación Mercedes	Tucumán	Lules	San Isidro De Lules	-65.336973 -26.932943, -65.337398 -26.933972, -65.337054 -26.932953, -65.332967 -26.936134, -65.337496 -26.934282, 65.335760 -26.932745, -65.330713 -26.934882, -65.330473 -26.935469, -65.335898 -26.932983, -65.332500 -26.933899, 65.334127 -26.935668, -65.333500 -26.933430, -65.330935 -26.935254, -65.337220 -26.933561, -65.331382 -26.936938, 65.335673 -26.935048, -65.337095 -26.933285, -65.332993 -26.933658, -65.331552 -26.936678, -65.336863 -26.932678, 65.333581 -26.935847, -65.330661 -26.935657, -65.337163 -26.933250, -65.330575 -26.935671, -65.336863 -26.932678, 65.333719 -26.935892, -65.335435 -26.935043
Ex-Ruta 38	Tucumán	Chicligasta	Alto Verde	-65.605488 -27.377009, -65.603876 -27.370792, -65.601888 -27.366258, -65.605187 -27.375957, -65.602075, -27.365791, 65.605773 -27.378049, -65.605920 -27.380741, -65.607194 -27.382985, -65.601908 -27.364183, -65.607268 -27.385829, 65.605844 -27.378399, -65.606008 -27.380256, -65.604293 -27.370727, -65.603381 -27.368778, -65.606562 -27.380648, 65.606614 -27.382768, -65.601837 -27.365915, -65.605969 -27.378170, -65.605840 -27.380300, -65.606135 -27.381745, 65.607194 -27.382985, -65.607809 -27.385795, -65.605653 -27.378550, -65.602145 -27.366270, -65.609658 -27.380746, 65.603361 -27.370818, -65.606843 -27.383344, -65.602347 -27.364138, -65.605146 -27.378463, -65.606020 -27.381465
San José	Tucumán	Chicligasta	Arcadia	-65.575842 -27.298585, -65.575252 -27.297579, -65.575586 -27.297498, -65.576007 -27.298552, -65.575537 -27.298648, 65.576378 -27.302588, -65.576087 -27.298552, -65.575583 -27.299067, -65.576995
Avenida Las Américas	Tucumán	Chicligasta	Concepción	-65.598975 -27.360432, -65.596921 -27.358201, -65.601855 -27.363013, -65.600925 -27.361785, -65.599639, -27.360338, 65.598605 -27.359026, -65.600833 -27.361799, -65.601096 -27.362256, -65.601197 -27.362182, -65.601117, -27.363146, 65.599230 -27.360402, -65.597442 -27.358625, -65.601855 -27.363013, -65.600930 -27.362357, -65.600333, -27.361626, 65.601472 -27.363051, -65.597079 -27.358163, -65.596961 -27.356891, -65.596531 -27.357598, -65.599235 -27.359875, 65.600066 -27.361614, -65.597922 -27.358156
Las Palmas	Tucumán	Chicligasta	Concepción	-65.582333 -27.353018, -65.583580 -27.350998, -65.583068 -27.352499, -65.581275 -27.352341, -65.583580 -27.350998, 65.582005 -27.352104, -65.581154 -27.351859, -65.583183 -27.352760, -65.583899, -65.603112 -27.336662, -65.604810 -27.339256, -65.603336 -27.338259, -65.604472 -27.337895, -65.604165 -27.336442, 65.604165 -27.336442, -65.603209 -27.337353, -65.603402 -27.339477
La Vía	Tucumán	Chicligasta	Concepción	-65.584896 -27.336888, -65.585496 -27.339513, -65.584445 -27.336556, -65.585463 -27.338472, -65.584900 -27.336409, 65.585810 -27.339423, -65.585324 -27.338093, -65.585324 -27.338093
Barrio Obrero	Tucumán	Chicligasta	Concepción	-65.586891 -27.335652, -65.585893 -27.334384, -65.586121 -27.334540, -65.586819 -27.335169, -65.586222 -27.335484, 65.587013 -27.335613, -65.585774 -27.334488, -65.586043 -27.335149, -65.586276 -27.335851, -65.586140 -27.335546
Colegiales	Tucumán	Chicligasta	Concepción	-65.588655 -27.336511, -65.587784 -27.336046, -65.588299 -27.337654, -65.587815 -27.336034, -65.589295 -27.337446, 65.590170 -27.337196, -65.588171 -27.336257, -65.589291 -27.336756, -65.589760 -27.336915, -65.588171 -27.336257



Handwritten signature and initials.



H. Cámara de Diputados de la Nación

Presidencia  
1919 y 3240-D-18  
OD 215  
371

Palo Blanco	Tucumán	Chicligasta	Arcadia	-65.580819 -27.326664, -65.581088 -27.320618 -65.580625 -27.322871 -65.581922 27.323637 -65.580660 -27.320764 65.581251 -27.326626 -65.581344 -27.321107 -65.580628 -27.318574 -65.581071 27.326071 -65.580261 -27.316809 65.580268 -27.318462 -65.579374 -27.315021 -65.579837 -27.316767 -65.579890 27.314898 -65.580548 -27.325468 65.580983 -27.324048 -65.581002 -27.325216
Sin Nombre	Tucumán	Chicligasta	San Roque	-65.585285 -27.329695, -65.585679 -27.328739 -65.581356 -27.326598 -65.582768 27.330352 -65.584827 -27.329844 65.582365 -27.330461 -65.583801 -27.329783 -65.585715 -27.328448 -65.585578 27.328367 -65.585570 -27.327511 65.581890 -27.327935 -65.585397 -27.328755
Continuidad del Barrio Potrero	Tucumán	Chicligasta	Concepción	-65.613500 -27.351095, -65.613918 -27.352709 -65.614178 -27.354605 -65.615018 27.354456 -65.615018 -27.354456 65.614072 -27.354181 -65.614116 -27.350921
Veintidos de Febrero	Tucumán	Chicligasta	Concepción	-65.608558 -27.336979, -65.608953 -27.335165 -65.610950 -27.335955 -65.610591 27.336187 -65.609213 -27.336419 65.610306 -27.335650 -65.609920 -27.334957 -65.609624 -27.336703 -65.607271 27.335420 -65.610509 -27.335281 65.610813 -27.335717 -65.607729 -27.336609 -65.610727 -27.336725 -65.608673 27.334830 -65.611124 -27.335415 65.610160 -27.335030 -65.611348 -27.335723 -65.610933 -27.335819 -65.609895 27.333317 -65.608673 -27.334830 65.609200 -27.335079 -65.610740 -27.335337 -65.609584 -27.335042 -65.608809 27.337202 -65.610701 -27.336531 65.611364 -27.336053 -65.611034 -27.336617 65.609030 -27.335648 -65.609030
Barrio Oeste	Tucumán	Famailá	Famailá	-65.407359 -27.056404, -65.406890 -27.055234 -65.408009 -27.057504 -65.406696 27.054530 -65.407428 -27.056529 65.407629 -27.057442 -65.406982 -27.055393 -65.406935 -27.055373 -65.407204 27.056007 -65.407507 -27.057247 65.407380 -27.056979 -65.407850 -27.057531 -65.406514 -27.054657 -65.407574 27.057063 -65.407349 -27.054790 65.407971 -27.056832 -65.407018 -27.054538 -65.407425 -27.056817 -65.407971 27.056832 -65.407183 -27.056075
Malaguel	Tucumán	Famailá	Famailá	-65.392936 -27.076718, -65.393067 -27.076897 -65.394737 -27.073591 -65.393067 27.076897 -65.394925 -27.073672
Barrio Nueva Baviera	Tucumán	Famailá	Famailá	-65.400123 -27.066681, -65.400224 -27.066383 -65.400348 -27.066398 -65.400232 27.067234 -65.400265 -27.067004 65.400216 -27.068117 -65.399883 -27.067679 -65.400265 -27.067004 -65.399828 27.067185 -65.400253 -27.067460 65.400101 -27.068907 -65.400415 -27.068019
Barrio Católico	Tucumán	Lules	La Reducción	-65.353415 -26.955052, -65.353295 -26.955184 -65.354489 -26.956064 -65.354489 26.956064 -65.354367 -26.956210
San Rafael	Tucumán	Lules	La Reducción	-65.363066 -26.967222, -65.360116 -26.961568 -65.362452 -26.966806 -65.363066 26.967222 -65.361977 -26.965826 65.360905 -26.962626 -65.360692 -26.962859 -65.360387 -26.962501 -65.362294 26.965734 -65.362734 -26.967345 65.359232 -26.961820 -65.361237 -26.964211
Catorce de Septiembre	Tucumán	Tafi Viejo	Diagonal Norte, Luz Y Fuerza, Los Pocitos, Villa Nueva Italia	-65.213649 -26.783012, -65.212961 -26.780501 -65.213530 -26.780861 -65.214465 26.780691 -65.211759 -26.782704 65.213407 -26.780128 -65.213407 -26.780128 -65.212981 -26.780188 -65.213469 26.783056



*[Handwritten signature]*



H. Cámara de Diputados de la Nación

Presidencia  
1919 y 3240-D-18  
OD 215  
372

Ampliación Sur	Tucumán	Tafi Viejo	Diagonal Norte, Luz Y Fuerza, Los Pocitos, Villa Nueva Italia	-65.234682 -26.756980, -65.236941 -26.757342 -65.237027 -26.757798, -65.234944 -26.758095 -65.236168 -26.757296 -65.236941 -26.757342, -65.236029 -26.756707 -65.236288 -26.757473, -65.236247 -26.757282
Ampliación Norte	Tucumán	Tafi Viejo	Diagonal Norte, Luz Y Fuerza, Los Pocitos, Villa Nueva Italia	-65.234377 -26.755863, -65.236555 -26.755431 -65.236740 -26.756258, -65.235920 -26.756411 -65.234610 -26.756949 -65.235987 -26.756655, -65.235989 -26.756668 -65.236555 -26.755431
Niño Jesús	Tucumán	Tafi Viejo	Tafi Viejo	-65.261030 -26.717506, -65.261259 -26.719668 -65.261140 -26.718758, -65.259637 -26.718847 -65.261277 -26.718286 -65.261336 -26.718704, -65.259518 -26.717847 -65.261030 -26.717506, -65.261103
Cortada de Matorel	Tucumán	Tafi Viejo	Tafi Viejo	-65.262226 -26.719493, -65.262314 -26.717192 -65.262000 -26.718653, -65.261998 -26.719103 -65.262416 -26.719192 -65.262017 -26.717953, -65.262314 -26.717192 -65.262003 -26.719516, -65.262041
Ampliación Meloni	Tucumán	Tafi Viejo	Tafi Viejo	-65.256685 -26.719651, -65.256650 -26.719435 -65.256899 -26.719346, -65.256493 -26.719444 -65.256589 -26.720216 -65.256940 -26.718895, -65.257043 -26.719634 -65.256868 -26.718505, -65.257001 -26.719650 -65.257004 -26.719320 -65.256497 -26.718571, -65.256293 -26.718616 -65.256868 -26.718505, -65.257035
Sin Nombre	Tucumán	Tafi Viejo	Tafi Viejo	-65.274545 -26.729501, -65.274545 -26.729501 -65.273820 -26.729990, -65.274349 -26.729567 -65.273889 -26.730598 -65.274399 -26.729803, -65.274778 -26.730401 -65.271438 -26.730956, -65.271438 -26.730956 -65.270529 -26.731811, -65.270478 -26.731125 -65.271590 -26.731633
Barrio 14	Tucumán	Tafi Viejo	Villa Mariano Moreno - El Colmenar	-65.259447 -26.752825, -65.259382 -26.750733 -65.260729 -26.756250, -65.259249 -26.753634 -65.261023 -26.756123 -65.259330 -26.754280, -65.259349 -26.751038 -65.259235 -26.751470, -65.258525 -26.750742 -65.259220 -26.751868 -65.260047 -26.754335, -65.261023 -26.756123 -65.259858 -26.754737, -65.259447
Nuestra Señora de La Esperanza	Tucumán	Tafi Viejo	Tafi Viejo	-65.266793 -26.710484, -65.268447 -26.710286 -65.268205 -26.709215, -65.268205 -26.709215 -65.267601 -26.709576 -65.267161 -26.709893, -65.267086 -26.710680 -65.267000 -26.710104, -65.266825 -26.710285 -65.267069 -26.710468
Cortada de Villalba	Tucumán	Tafi Viejo	Tafi Viejo	-65.217861 -26.706739, -65.218129 -26.707606 -65.220677 -26.705821, -65.219192 -26.707405 -65.217727 -26.706785 -65.217948 -26.706989, -65.219111 -26.707015 -65.219777 -26.706881, -65.218480 -26.707553 -65.220626 -26.706834 -65.218269 -26.707766, -65.219803 -26.706974 -65.217827 -26.707008, -65.220677
Sin Nombre	Tucumán	Tafi Viejo	Tafi Viejo	-65.246233 -26.734763, -65.246233 -26.734763 -65.245830 -26.735603, -65.245901 -26.735841 -65.246493 -26.735723 -65.245887 -26.735113, -65.245987 -26.735075 -65.245983 -26.735537, -65.245930
Barrio Calpini	Tucumán	Tafi Viejo	Tafi Viejo	-65.250638 -26.725630, -65.250428 -26.728556 -65.251450 -26.727599, -65.250638 -26.725630 -65.251112 -26.727606 -65.250437 -26.727907, -65.250877 -26.727295 -65.250245 -26.728922, -65.250451 -26.725705 -65.250874 -26.727673 -65.250636 -26.727763, -65.249850 -26.727525 -65.250890 -26.727172, -65.250376



+ EL

+ [Firma manuscrita]



H. Cámara de Diputados de la Nación

Presidencia

1919 y 3240-D-18

OD 215

373

Santa Rosa	Tucumán	Juan B. Alberdi	Juan Bautista Alberdi	-65.629932 -27.582860, -65.626179 -27.577617 -65.629247 -27.580721 -65.629007 - 27.579933 -65.628379 -27.578128 - 65.628509 -27.577545 -65.630151 -27.582839 -65.629133 -27.579394 -65.629820 - 27.581615 -65.629441 -27.581290 - 65.629512 -27.580450 -65.630151 -27.582839
Barrio Evita	Tucumán	Leales	Bella Vista	-65.309936 -27.018733 -65.309719 -27.018796 -65.309713 -27.018857 -65.309373 - 27.019182 -65.309148 -27.018810 - 65.309483 -27.018904 -65.309581 -27.019120 -65.309901 -27.018801 -65.309901 -
Santa Rita	Tucumán	Leales	Bella Vista	-65.316482 -27.028488 -65.318647 -27.029891 -65.318260 -27.029178 -65.318117 - 27.029999 -65.318355 -27.029347 - 65.317897 -27.029511 -65.316836 -27.029147 -65.316165 -27.028359 -65.316584 - 27.028961 -65.318117 -27.029999 - 65.316622 -27.028444 -65.318097 -27.029480 -65.316279 -27.028576 -65.317979 - 27.028948 -65.318674 -27.029530 - 65.316399 -27.028252 -65.316408 -27.028584 -65.318144 -27.029139 -65.318335 -
Sin Nombre	Tucumán	Lules	San Isidro De Lules	-65.343079 -26.934573 -65.342150 -26.930976 -65.343468 -26.935718 -65.341980 - 26.930073 -65.342465 -26.932138 - 65.343468 -26.935718 -65.342325 -26.931597 -65.342608 -26.932912 -65.342209 - 26.930961 -65.342977 -26.934552 - 65.342173 -26.930025 -65.343342 -26.935768 -65.342844 -26.932231 -
San Rafael El Cruce	Tucumán	Lules	La Reducción	-65.370881 -26.977571 -65.369679 -26.976648 -65.370057 -26.977559 -65.366328 - 26.972761 -65.365341 -26.972004 - 65.370706 -26.977715 -65.365662 -26.971440 -65.368713 -26.976060 -65.367759 - 26.974990 -65.367838 -26.975005 - 65.366328 -26.972761 -65.370095 -26.977443 -65.370588 -26.978112 -65.367668 - 26.974823 -65.365297 -26.971665 - 65.367089 -26.974174 -65.367648 -26.974883 -65.370572 -26.976969 -65.368104 -
De La Hostería	Tucumán	Río Chico	Aguilares	-65.615250 -27.447059 -65.614292 -27.447045 -65.614324 -27.448618 -65.614010 - 27.446967 -65.614373 -27.447244 - 65.615250 -27.447059 -65.615234 -27.447188 -65.613901 -27.446610 -65.614559 -
Once de Marzo	Tucumán	Río Chico	Aguilares	-65.606040 -27.439036 -65.604508 -27.434776 -65.605212 -27.434006 -65.606921 - 27.441855 -65.604697 -27.439062 - 65.605388 -27.435350 -65.605776 -27.437367 -65.606828 -27.441249 -65.606501 - 27.443225 -65.605061 -27.438434 - 65.605868 -27.437929 -65.606823 -27.441260 -65.604666 -27.438754 -65.608890 - 27.441861 -65.606876 -27.441873 - 65.607009 -27.443195 -65.604640 -27.435462 -65.605070 -27.438715 -65.605635 - 27.436571 -65.606225 -27.439040 65.606230 -27.439032 -65.606828 -27.441249 -65.605242 -27.438379 -65.604397 - 27.434097 -65.604909 -27.436632 - 65.606448 -27.441855 -65.606342 -27.436024 -
Néstor Kirchner	Tucumán	Lules	Barrio San Felipe	-65.238714 -26.865724 -65.239006 -26.865675 -65.236601 -26.865928 -65.241709 - 26.859717 -65.242202 -26.861067 - 65.235177 -26.866239 -65.238890 -26.864892 -65.237202 -26.863532 -65.234349 - 26.865826 -65.242140 -26.862064 - 65.237184 -26.863417 -65.234831 -26.866521 -65.238899 -26.866255 -65.241709 - 26.859717 -65.241946 -26.859817 - 65.242786 -26.865573 -65.242046 -26.862488 -
Ampliación Miguelillo	Tucumán	Lules	Barrio San Felipe	-65.235142 -26.873726 -65.233134 -26.870195 -65.230581 -26.874612 -65.233344 - 26.870352 -65.233276 -26.870258 - 65.230745 -26.870527 -65.230745 -26.870527 -65.233021 -26.870182 -65.230450 -



EL

*[Handwritten signature]*



H. Cámara de Diputados de la Nación

Presidencia

1919 y 3240-D-18

OD 215

374

Migueilillo	Tucumán	Lules	Barrio San Felipe	-65.232330 -26.876422, -65.235620 -26.876271 -65.235380 -26.876143, -65.236267 -26.876737 -65.236194 -26.875797, 65.232054 -26.876580 -65.234693 -26.876016, -65.236976 -26.877243, -65.231981 -26.876496 -65.230783 -26.876724, 65.232286 -26.876522, -65.230671 -26.874642 -65.234856 -26.873848, -65.235903 -26.875882 -65.236481 -26.876957, 65.235982 -26.876486, -65.235068 -26.876046 -65.236785 -26.877324, -65.235003
Progreso	Tucumán	Cruz Alta	San Andrés	-65.172488 -26.884286, -65.167298 -26.886472 -65.167453 -26.887819, -65.167312 -26.885146 -65.172714 -26.885669, 65.172213 -26.886280, -65.173042 -26.886126 -65.172488 -26.884286, -65.172138
Hípólito Yrigoyen	Tucumán	Tafi Viejo	Diagonal Norte, Luz Y Fuerza, Los Pocitos, Villa Nueva Italia	-65.217689 -26.783976, -65.220118 -26.781710 -65.218898 -26.785420, -65.220051 -26.781493 -65.218018 -26.784989, 65.219859 -26.784594, -65.216624 -26.785167 -65.216765 -26.785240, -65.218580 -26.785287 -65.218251 -26.784954, 65.220188 -26.784092, -65.220051 -26.781493 -65.220042 -26.782762
Sin Nombre	Tucumán	Monteros	Monteros	-65.488441 -27.174730, -65.487680 -27.173289 -65.488076 -27.173204, -65.488093 -27.174855 -65.488441 -27.174730
Mataderos	Tucumán	Monteros	Monteros	-65.487166 -27.162157, -65.486600 -27.165257 -65.487143 -27.159962, -65.486840 -27.163622 -65.485598 -27.163955, 65.487144 -27.161004, -65.487520 -27.161398 -65.487415 -27.162866, -65.486592 -27.165942 -65.485534 -27.163831, 65.481732 -27.162475, -65.488039 -27.163798 -65.480596 -27.162812, -65.487944 -27.164710 -65.487143 -27.159962, 65.485923 -27.165499, -65.487952 -27.164286 -65.485100 -27.164517, -65.487615 -27.164566 -65.487905 -27.162719, 65.485444 -27.163788, -65.485427 -27.162675 -65.486537 -27.163543, -65.484348 -27.162824 -65.487530 -27.164972, 65.486941 -27.160007, -65.480703 -27.163131 -65.484684 -27.163944, -65.484745 -27.162714 -65.481487 -27.162974
La Plaza Vieja	Tucumán	Yerba Buena	Yerba Buena - Marcos Paz	-65.307334 -26.821922, -65.308090 -26.821664 -65.307569 -26.822419, -65.308151 -26.821760 -65.309074 -26.822026, 65.307208 -26.822247, -65.306257 -26.821138 -65.308359 -26.822153, -65.308205 -26.822285 -65.307645 -26.822517, 65.306594 -26.821026, -65.307334 -26.821922 -65.307486 -26.822441, -65.308975
Dos de Septiembre	Tucumán	Yerba Buena	Yerba Buena - Marcos Paz	-65.266254 -26.829795, -65.264733 -26.830207 -65.266707 -26.826272, -65.267043 -26.827072 -65.267511 -26.827931, 65.264683 -26.829048, -65.264883 -26.830303 -65.266707 -26.826272, -65.266795 -26.826423 -65.266014 -26.826967, 65.264493 -26.827698, -65.264458 -26.829081
La Vía Vieja	Tucumán	Yerba Buena	Yerba Buena - Marcos Paz	-65.301523 -26.836355, -65.303894 -26.837170 -65.303844 -26.837420, -65.305176 -26.837194 -65.304596 -26.837566, 65.302898 -26.837287, -65.307055 -26.836948 -65.307055 -26.836948, -65.305656 -26.837203 -65.302673 -26.836950, 65.307086 -26.837160, -65.304303 -26.837485 -65.302375 -26.837146, -65.304620 -26.837177 -65.301329, -26.836693, 65.305197 -26.837573, -65.304257 -26.837164
Antena	Tucumán	Cruz Alta	Alderetes	-65.168254 -26.830317, -65.163968 -26.828418 -65.162382 -26.827546, -65.168190 -26.830038 -65.165414 -26.828154, 65.163074 -26.828473, -65.162353 -26.827089 -65.162648 -26.828282, -65.163756 -26.829525 -65.163303 -26.828065, 65.164353 -26.831318, -65.165916 -26.828059 -65.164261 -26.828657, -65.164925 -26.828071 -65.162932 -26.827778, 65.168190 -26.830038, -65.164985 -26.830041 -65.163473 -26.826951, -65.164387 -26.827623 -65.166819 -26.829186, 65.166371 -26.828207, -65.163054 -26.827269



EL

[Firma manuscrita]





H. Cámara de Diputados de la Nación

Presidencia  
1919 y 3240-D-18  
OD 215  
375

Triángulo 2	Tucumán	Yerba Buena	Villa Carmela	-65.267849 -26.768535 -65.268995 -26.771033 -65.269722 -26.772664 -65.268358 26.770182 -65.266032 -26.765303 65.270357 -26.774493 -65.267330 -26.766997 -65.270782 -26.773211 -65.267755 26.768599 -65.269840 -26.772463 65.266261 -26.765203 -65.270176 -26.773882 -65.269940 -26.772683 -65.268335 26.769598 -65.270352 -26.773850 65.270492 -26.772890 -65.270848 -26.773901 -65.268507 -26.770173 -65.269720 26.772469 -65.268679 -26.769374 65.270929 -26.774635 -65.266957 -26.767152 -65.269510 -26.770864 -65.270728 26.774610 -65.267112 -26.767088 -65.269842 -26.771578 -65.270560 -26.772044
Villa María	Tucumán	Leales	Bella Vista	-65.297217 -27.020352 -65.295958 -27.022949 -65.296887 -27.020062 -65.296724 27.020869 -65.298050 -27.019467 65.297079 -27.021030 -65.297834 -27.019833 -65.297404 -27.022606 -65.296446 27.022552 -65.295958 -27.022949 65.296579 -27.022851 -65.297257 -27.021742 -65.297049 -27.022246 -65.296897 27.020435 -65.298190 -27.019678
San Expedito	Tucumán	Chidigasta	Concepción	-65.578564 -27.362427 -65.580517 -27.361681 -65.579916 -27.358056 -65.582859 27.359599 -65.578329 -27.360518 65.576655 -27.363042 -65.580121 -27.361869 -65.581276 -27.356256 -65.581276
Barrio San Ramón	Tucumán	Lules	La Reducción	-65.361118 -26.952135 -65.361296 -26.951181 -65.361506 -26.951617 -65.359939 26.951859 -65.361603 -26.951833 65.361075 -26.952102 -65.361296 -26.951181 -65.359930 -26.952426 -65.361529 26.951636 -65.359884 -26.951927
Inmaculada Concepción	Tucumán	Chidigasta	Concepción	-65.575763 -27.360786 -65.574051 -27.360925 -65.576408 -27.361254 -65.575584 27.360422 -65.577703 -27.361281 65.577935 -27.360714 -65.576159 -27.360876 -65.578032 -27.360868 -65.574591
Chacarita	Tucumán	Río Chico	Aguilares	-65.617711 -27.422460 -65.616653 -27.421259 -65.616702 -27.421416 -65.617574 27.422114 -65.617022 -27.421213 65.617431 -27.422142 -65.617057 -27.421723 -65.617975 -27.422881 -65.617304 27.421943 -65.617454 -27.421868 65.617454 -27.421868 -65.617826 -27.422219
Independencia	Tucumán	Río Chico	Aguilares	-65.619595 -27.424350 -65.619102 -27.424607 -65.619318 -27.424493 -65.619581 27.424498 -65.619146 -27.424795 65.619854 -27.424357 -65.620251 -27.424213 -65.618916 -27.424929 -65.619998 27.424310 -65.618925 -27.424763 65.619229 -27.424663 -65.619056 -27.424868 -65.619333 -27.424626 -65.620125 27.424331 -65.619731 -27.424420 65.620171 -27.424107 -65.620582 -27.424107 -65.618925 -27.424763 -65.618815 27.424854 -65.620753 -27.424165
Ampliación San Nicolás	Tucumán	Río Chico	Aguilares	-65.622097 -27.418109 -65.621879 -27.418963 -65.621598 -27.419246 -65.622779 27.417563 -65.621942 -27.418843 65.624478 -27.416712 -65.621415 -27.419346 -65.624163 -27.416810 -65.623176 27.417322 -65.624417 -27.416412 65.622073 -27.418735 -65.623242 -27.417771 -65.623011 -27.417119 -65.624041 27.416856 -65.621803 -27.419182 65.621008 -27.419101 -65.621944 -27.419127 -65.623879 -27.416515 -65.622097
Sin Nombre	Tucumán	Tafi Viejo	San José	-65.236713 -26.765097 -65.236568 -26.764383 -65.235685 -26.765288 -65.236568 26.764383
Virgen del Rosario	Tucumán	Río Chico	Río Chico	-65.627071 -27.477746 -65.627071 -27.477746 -65.626733 -27.477404 -65.626931 27.478156 -65.626486 -27.476115 65.626738 -27.476066 -65.627309 -27.479580 -65.627460 -27.479531 -65.627061




Handwritten signature and scribbles.



H. Cámara de Diputados de la Nación

Presidencia  
1919 y 3240-D-18  
OD 215  
376

Ferrocarril	Tucumán	Juan B. Alberdi	Juan Bautista Alberdi	-65.619716 -27.580719, -65.622780 -27.575917 -65.621442 -27.577857, -65.624015 -27.573493 -65.623254 -27.575956, -65.623084 -27.575831 -65.620563 -27.579139, -65.621376 -27.578336 -65.621761 -27.577374, -65.619716 -27.580719 -65.623759 -27.573752, -65.623910 -27.574125 -65.623245 -27.575137, -65.624095 -27.573056 -65.623648 -27.574098, -65.621744 -27.577842 -65.623809 -27.573037, -65.623418
Barrio Sur	Tucumán	Juan B. Alberdi	Juan Bautista Alberdi	-65.613551 -27.598700, -65.613496 -27.598313 -65.613336 -27.599175, -65.612766 -27.596191 -65.613142 -27.599105, -65.613319 -27.596384 -65.613319 -27.596384, -65.613319 -27.596384 -65.613049 -27.596215, -65.613019
Kilómetro 102	Tucumán	Famallá	Famallá	-65.421287 -27.079346, -65.421002 -27.080246 -65.415318 -27.072255, -65.425489 -27.085557 -65.422560 -27.081990, -65.413936 -27.070593 -65.411306 -27.068189, -65.422689 -27.081921 -65.422336 -27.081730, -65.411582 -27.068686 -65.423930 -27.082879, -65.418043 -27.077501 -65.422451 -27.081629, -65.412827 -27.069254 -65.421197 -27.080140, -65.416860 -27.075107 -65.411466 -27.068096, -65.412011 -27.069231 -65.425450 -27.085241, -65.420804 -27.080007 -65.425882 -27.085286, -65.413504 -27.071049 -65.424395 -27.083976, -65.410938 -27.067215 -65.415037 -27.072904, -65.421246 -27.079562 -65.419817 -27.077659, -65.413600 -27.068814 -65.423620
María Reina de Los Niños	Tucumán	Lules	El Manantial	-65.291701 -26.840033, -65.289357 -26.839809 -65.292773 -26.840595, -65.288997 -26.841197 -65.289260 -26.839168, -65.292461 -26.839796 -65.288704 -26.839275, -65.289651 -26.841110 -65.292416 -26.840667, -65.290422 -26.839994 -65.292461 -26.839796, -65.291328 -26.840028 -65.292583 -26.839774, -65.288843 -26.840147 -65.289594 -26.841084, -65.289505 -26.839811 -65.290344 -26.839677, -65.291630 -26.839492 -65.292375 -26.839165, -65.289401 -26.839804
Barrio Púldo	Tucumán	Lules	El Manantial	-65.294134 -26.839668, -65.293733 -26.839254 -65.292854 -26.840605, -65.293783 -26.839447 -65.293223 -26.838526, -65.292311 -26.838657 -65.294068 -26.839416, -65.293487 -26.839277 -65.295011 -26.840260 -65.293463 -26.839166 -65.293320 -26.839174, -65.292451 -26.839416 -65.293223 -26.838526, -65.292597 -26.839302 -65.294910 -26.839571
San Francisco	Entre Ríos	Colón	Colón	-58.145835 -32.238217, -58.146730 -32.237913 -58.145742 -32.237908, -58.145940 -32.237322 -58.146111 -32.238527, -58.145584 -32.237708 -58.146730 -32.237913, -58.156604 -32.218212 -58.156367 -32.217734, -58.155887 -32.217429 -58.156715 -32.218257 -58.155728 -32.217011 -58.156207 -32.219175, -58.156439 -32.218692 -58.156586 -32.218408, -58.156581 -32.218517 -59.155548 -32.217200, -58.156193 -32.217356 -58.156444 -32.218409, -58.156207 -32.219175 -58.156803
Tiro Sur	Entre Ríos	Colón	Colón	-58.143003 -32.232661, -58.139761 -32.232931 -58.136708 -32.236800, -58.136296 -32.236497 -58.140174 -32.235459, -58.138376 -32.235634 -58.138995 -32.235977, -58.141507 -32.234172 -58.143311 -32.235444 -58.137226 -32.236687 -58.144776 -32.233938, -58.141500 -32.234103
Papa Francisco	Entre Ríos	La Paz	La Paz	-59.652078 -30.747850, -59.652109 -30.747202 -59.650960 -30.748388, -59.651687 -30.748153 -59.652308 -30.747347, -59.650612 -30.747468 -59.650960 -30.748388, -59.640765 -30.751709 -59.640765 -30.751709, -59.641075 -30.752960 -59.638687 -30.751955, -59.638939 -30.751326
Sin Ley	Entre Ríos	La Paz	La Paz	-59.653732 -30.747788, -59.653207 -30.747537 -59.652943 -30.746735, -59.653914 -30.748173 -59.653614 -30.748268, -59.653914 -30.748173 -59.653186 -30.746561
Ribera del Paraná	Entre Ríos	La Paz	La Paz	-59.653732 -30.747788, -59.653207 -30.747537 -59.652943 -30.746735, -59.653914 -30.748173 -59.653614 -30.748268, -59.653914 -30.748173 -59.653186 -30.746561




*[Firma manuscrita]*



H. Cámara de Diputados de la Nación

Presidencia  
1919 y 3240-D-18  
OD 215  
377

La Feria	Entre Ríos	La Paz	La Paz	-59.630954 -30.744739, -59.629127 -30.746656 -59.629617 -30.745720, -59.627306 -30.746238 59.628885 -30.746382, -59.628946 -30.744741 -59.627778 -30.746184, -59.631074 -30.745597 59.629976 -30.745920, -59.630954 -30.744739
Estación	Entre Ríos	La Paz	La Paz	-59.639580 -30.738043, -59.639597 -30.739212 -59.639625 -30.738318, -59.640159 -30.738410 59.639316 -30.738855, -59.640006 -30.737992 -59.639652 -30.738564, -59.639597 -
La Ribera	Entre Ríos	La Paz	La Paz	-59.650213 -30.744049, -59.648782 -30.740139 -59.650035 -30.742870, -59.649738 -30.744851 59.649588 -30.743371, -59.652699 -30.745781 -59.651786 -30.744914, -59.652972 -30.746124 59.647755 -30.738773, -59.648593 -30.739364 -59.650567 -30.743363, -59.648172 -30.745034 59.648284 -30.745539, -59.649535 -30.741000 -59.649648 -30.742112, -59.648300 -30.744772 59.650167 -30.744724, -59.649136 -30.741283 -59.649580 -30.741577, -59.648345 -30.744979 59.648465 -30.739314, -59.651389 -30.745770 -59.648520 -30.739800, -59.651018 -30.745635 59.650810 -30.744121, -59.649257 -30.740366 -59.650927 -30.745479, -59.652260 -30.746637 59.648976 -30.745124, -59.650366 -30.743906 -59.649344 -30.744024, -59.649655 -30.743621 59.649064 -30.744403, -59.648879 -30.745366 -59.651850 -30.746078, -59.649235 -30.743038 59.651501 -30.744527, -59.649912 -30.742216 -59.651318 -30.745077, -59.652285 -30.747039 -59.649102 -30.740853 -
La Pasarela	Entre Ríos	La Paz	La Paz	-59.635938 -30.743235, -59.636018 -30.744878 -59.637131 -30.744685, -59.636474 -30.742881 59.635652 -30.743636, -59.637131 -30.744685 -59.636819 -30.742915, -59.635714 -
Margarita	Entre Ríos	La Paz	La Paz	-59.635591 -30.753872, -59.637751 -30.753543 -59.637610 -30.752741, -59.635454 -30.753051 59.6353919 -59.635213 -30.753919 -59.634200 -30.754487, -59.634123 -30.754046 -
La Milagrosa-Sur	Entre Ríos	La Paz	La Paz	-59.620221 -30.740034, -59.619421 -30.739815 -59.620475 -30.743295, -59.619891 -30.743354 59.619566 -30.739984, -59.621525 -30.743153 -59.619100 -30.739861, -59.621418 -30.741375 59.621896 -30.742252, -59.620968 -30.742899 -59.620696 -30.740232, -59.620811 -30.742484 59.620969 -30.743225, -59.619421 -30.739815 -59.620883 -30.742411, -59.620161 -
Puerto Márquez	Entre Ríos	La Paz	La Paz	-59.629210 -30.733220, -59.630255 -30.733085 -59.630338 -30.733530, -59.629303 -30.733702 -59.630739 -30.733530 -



Handwritten signatures and initials, including a large stylized signature and several smaller marks.



H. Cámara de Diputados de la Nación

Presidencia  
1919 y 3240-D-18  
OD 215  
378

La Milagrosa Norte	Entre Ríos	La Paz	La Paz	-59.622796 -30.732180, -59.622706 -30.731583 -59.622240 -30.732275 -59.622149 - 30.731675 -59.622149 -30.731675 -59.623017 30.736111 -59.624566 -30.732933 59.619894 -30.736517 -59.619938 -30.736728 -59.622656 -30.734186 -59.618477 - 30.737852 -59.614717 -30.736671 - 59.618611 -30.736878 -59.614734 -30.736942 -59.618364 -30.737223 -59.618051 - 30.737129 -59.618183 -30.737985 - 59.615371 -30.737922 -59.618208 -30.737630 -59.624763 -30.739889 -59.622417 - 30.733259 -59.615582 -30.737879 - 59.618454 -30.735945 -59.616221 -30.737836 -59.622691 -30.735010 -59.618685 - 30.737489 -59.616489 -30.736638 - 59.620739 -30.736399 -59.616499 -30.737871 -59.616430 -30.738209 -59.616570 - 30.737084 -59.617874 -30.736904 59.615450 -30.738157 -59.614885 -30.736591 -59.622417 -30.733259 -59.623197 -
Barrio Nuevo Iguazú	Misiones	Iguazú	Puerto Iguazú	-54.581665 -25.628486, -54.580966 -25.636451 -54.580655 -25.637023 -54.584556 - 25.632539 -54.578583 -25.637108 - 54.579901 -25.629404 -54.586011 -25.635227 -54.582357 -25.627250 -54.577959 - 25.637933 -54.582120 -25.625895 - 54.578731 -25.636628 -54.580097 -25.636820 -54.582139 -25.628353 -54.581118 - 25.629780 -54.580812 -25.631376 - 54.576825 -25.637230 -54.579154 -25.631500 -54.577725 -25.637637 -54.579720 - 25.631804 -54.581446 -25.638746 - 54.575108 -25.636482 -54.575925 -25.635010 -54.583015 -25.626984 -54.581433 - 25.628816 -54.584371 -25.632598 - 54.582928 -25.628725 -54.576949 -25.632964 -54.583921 -25.633549 -54.584794 - 25.633016 -54.583678 -25.632602 - 54.578427 -25.636972 -54.578762 -25.629004 -54.580426 -25.632165 -54.585104 - 25.633650 -54.581976 -25.629059 - 54.583620 -25.635707 -54.575874 -25.635080 -54.583472 -25.632980 -54.579685 - 25.637368 -54.576445 -25.635746 - 54.577290 -25.636450 -54.582731 -25.637632 -54.580386 -25.636223 -54.581789 - 25.638366 -54.578588 -25.635868 - 54.576240 -25.634486 -54.580298 -25.625415 -54.583955 -25.631268 -54.580743 - 25.638447 -54.583394 -25.637127 - 54.582528 -25.628844 -54.585128 -25.636059 -54.578514 -25.638069 -54.583855 - 25.632521 -54.580213 -25.636902 -
2000 Hectareas	Misiones	Iguazú	Puerto Iguazú	-54.585442 -25.676270, -54.577709 -25.637966 -54.575631 -25.660125 -54.574752 - 25.658645 -54.559216 -25.641955 - 54.558544 -25.672212 -54.542206 -25.644951 -54.569920 -25.670228 -54.578695 - 25.646653 -54.568922 -25.637378 - 54.552848 -25.642840 -54.575723 -25.662696 -54.545997 -25.650824 -54.571774 - 25.667023 -54.579579 -25.647600 - 54.575771 -25.635021 -54.549086 -25.657684 -54.569056 -25.671246 -54.580154 - 25.639272 -54.580434 -25.638619 - 54.579030 -25.641668 -54.575717 -25.634777 -54.578052 -25.645354 -54.554547 - 25.668031 -54.574890 -25.636736 - 54.574995 -25.636492 -54.580449 -25.650230 -54.552278 -25.664039 -54.579835 - 25.638547 -54.579144 -25.640814 - 54.567327 -25.673920 -54.550735 -25.659738 -54.577176 -25.648551 -54.578146 - 25.649062 -54.575435 -25.665463 - 54.575357 -25.634756 -54.557342 -25.641843



+ 85  
x



H. Cámara de Diputados de la Nación

Presidencia  
1919 y 3240-D-18  
OD 215  
379

Timbo	Misiones	Apóstoles	Apóstoles	-55.740093 -27.920482, -55.738842 -27.916007 -55.740068 -27.917070, -55.742798 27.919283, -55.739576 -27.917988 55.739388 -27.918117, -55.738317 -27.916508 -55.738215 -27.917584, -55.742880 27.919418, -55.737695 -27.917433 55.742880 -27.919418, -55.738426 -27.917778 -55.740110 -27.917907, -55.739329 27.918416, -55.738122 -27.917601 55.738677 -27.915986, -55.740639 -27.918075 -55.738099 -27.917330, -55.739426 27.918067, -55.741385 -27.919341 55.738678 -27.918566, -55.740895 -27.918723
Veinte de Junio	Misiones	General Manuel Belgrano	Comandante Andresito	-54.014047 -25.674716, -54.016221 -25.674066 -54.015645, -25.675190, -54.014047 25.674716, -54.013569, -25.676290 54.020429 -25.677374, -54.021256 -25.675070
Callejón La Cortada	Santa Fe	General Obligado	Reconquista	-59.612713 -29.165345, -59.611687 -29.166289 -59.611180 -29.166387, -59.611257 29.166312, -59.612528, -29.165186 59.611601 -29.166701, -59.612713 -29.165345 -59.611885, -29.166447, -59.630111 29.148795, -59.621609, -29.156715 59.615110 -29.163100, -59.617314 -29.161042 -59.626325, -29.152470, -59.631222 29.149308, -59.631033, -29.148809 59.615319 -29.163032, -59.630130 -29.149186 -59.616251, -29.162546, -59.614070 29.164101, -59.613854, -29.163913 59.630969 -29.149373, -59.613825 -29.164779 -59.614289, -29.163907, -59.614069 29.163710, -59.631222, -29.149308 59.613538 -29.164540, -59.617142 -29.160860 -59.616432, -29.161918, -59.630765 59.645815 -29.104345, -59.647966 -29.106951 -59.645815, -29.104345, -59.647654 29.104111, -59.646234, -29.107156
Don Pedro	Santa Fe	General Obligado	Avellaneda	-59.645815 -29.104345, -59.647966 -29.106951 -59.645815, -29.104345, -59.647654 29.104111, -59.646234, -29.107156
El Formoseño	Santa Fe	San Lorenzo	Carcaraí	-61.169174 -32.851531, -61.167809 -32.851057 -61.166472, -32.848765, -61.165649 32.848653, -61.165860, -32.849294 61.168562 -32.851211, -61.167329 -32.850729 -61.169041, -32.851507, -61.165847 32.848618, -61.169820, -32.850835 61.170258 -32.850314, -61.170258 -32.850314 -61.165277, -32.849017, -61.168236 32.851170, -61.167191, -32.850495 61.166871, -32.849970, -61.165518, -32.848744
Las Delicias	Santa Fe	Iriondo	Cañada De Gómez	-61.388790 -32.804446, -61.389432 -32.804541 -61.388460, -32.804694, -61.388609 32.803645, -61.388460, -32.804694 61.388417 -32.804527, -61.389127 -32.803542
Triángulo	Santa Fe	San Javier	San Javier	-59.922360 -30.574938, -59.925145 -30.575921 -59.925022, -30.575541, -59.924642 30.575126, -59.924321, -30.575210 59.924588 -30.574936, -59.925500 -30.575415 -59.922885, -30.572940, -59.924196 30.574937, -59.922859, -30.576098 59.925296 -30.574789, -59.921447 -30.573609 -59.923362, -30.575103, -59.921362 30.573199, -59.922745, -30.575790
San Francisco	Santa Fe	San Javier	San Javier	-59.922051 -30.573024, -59.922051 -30.573024 -59.921966, -30.572432, -59.921124 30.572557, -59.918995, -30.571617 59.918666 -30.571762, -59.917403 -30.571172 -59.919658, -30.572344, -59.919887 30.571970, -59.920974, -30.571807 59.917596 -30.570959, -59.921325 -30.573147 -59.921071, -30.573307, -59.920524
Colonia Indígena	Santa Fe	San Javier	San Javier	-59.947283 -30.576101, -59.948499 -30.576860 -59.943133, -30.573261, -59.949003 30.576745, -59.942814, -30.573455 59.947236 -30.575734, -59.942814 -30.573455 -59.939927 -30.572196, -59.940307 -30.573575 -59.943446, -30.572956, -59.943171 30.571638, -59.940307 -30.571575
Santa Rosa	Santa Fe	San Javier	San Javier	-59.942546 -30.575650, -59.941407 -30.576354 -59.941406, -30.575162, -59.941073 30.573838, -59.941426, -30.575137 59.941187 -30.574399, -59.938939 -30.576420 -59.940450, -30.576568, -59.942361 30.574969, -59.939111, -30.576948 59.942346 -30.574986, -59.942960 -30.576831 -59.941596, -30.577066, -59.940139 30.574599, -59.940349, -30.576746
El 11	Santa Fe	San Javier	San Javier	-59.942546 -30.575650, -59.941407 -30.576354 -59.941406, -30.575162, -59.941073 30.573838, -59.941426, -30.575137 59.941187 -30.574399, -59.938939 -30.576420 -59.940450, -30.576568, -59.942361 30.574969, -59.939111, -30.576948 59.942346 -30.574986, -59.942960 -30.576831 -59.941596, -30.577066, -59.940139 30.574599, -59.940349, -30.576746



x EL  
x



H. Cámara de Diputados de la Nación

Presidencia  
1919 y 3240-D-18  
OD 215  
380

Ferrocarril	Santa Fe	Iriondo	Tótoras	-61.179103 -32.592544, -61.185063 -32.588281 -61.179103 -32.592544, -61.179467 - 32.592961, -61.181702 -32.590542, - 61.181231 -32.591484, -61.185149 -32.588518 -61.182694 -32.590161, -61.182701 -
Santa Teresita	Santa Fe	Constitución	Villa Constitución	-60.335688 -33.222242, -60.333868 -33.219971 -60.335688 -33.222242, -60.333222 - 33.221398, -60.331090 -33.219116 - 60.331131 -33.218773, -60.330802 -33.219678 -60.335893 -33.221961, -60.333066 - 33.219910, -60.335690 -33.221509, - 60.335111 -33.221024, -60.330704 -33.220392 -60.332270 -33.221249, -60.332576 - 33.220930, -60.333456 -33.221138 - 60.335379 -33.222257, -60.331438 -33.218679
Prefectura	Santa Fe	Constitución	Villa Constitución	-60.334016 -33.219820, -60.336438 -33.218640 -60.335281 -33.221095, -60.336493 - 33.220640, -60.333762 -33.218443 - 60.333804 -33.219104, -60.337140 -33.219565 -60.336244 -33.221166, -60.336644 - 33.220262, -60.335405 -33.218214 - 60.337140 -33.219565, -60.333923 -33.218275 -60.335886 -33.221597, -60.336881 -
Luján	Santa Fe	Constitución	Villa Constitución	-60.341589 -33.220681, -60.337378 -33.220570 -60.341663 -33.220984, -60.341325 - 33.219311, -60.341762 -33.219871 - 60.341795 -33.219762, -60.340598 -33.218540 -60.340874 -33.218624, -60.341950 - 33.220039, -60.336405 -33.220913 - 60.337590 -33.217953, -60.340858 -33.220755 -60.339230 -33.220637, -60.338274 - 33.218471, -60.340325 -33.218771 - 60.339430 -33.218201, -60.337725 -33.217784 -60.337571 -33.219045, -60.336659 - 33.220264, -60.338311 -33.218022
Nueve de Julio	Santa Fe	Constitución	Villa Constitución	-60.335966 -33.222127, -60.340733 -33.220776 -60.339020 -33.222662, -60.338757 - 33.223454, -60.335966 -33.222127 - 60.335904 -33.221754, -60.336362 -33.221090 -60.337274 -33.220649, -60.336646 - 33.220850, -60.339354 -33.222910 - 60.337879 -33.220634, -60.336656 -33.221910
Las Chapitas	Santa Fe	Constitución	Villa Constitución	-60.351922 -33.227620, -60.351635 -33.228847 -60.351559 -33.227995, -60.353653 - 33.228600, -60.352048 -33.228420 - 60.352282 -33.229083, -60.352935 -33.229746 -60.353491 -33.228404, -60.353658 - 33.227932, -60.353308 -33.229452 - 60.352053 -33.229209, -60.351922 -33.227620 -60.353617 -33.229170
San Cayetano	Santa Fe	Constitución	Villa Constitución	-60.353977 -33.230712, -60.356352 -33.232950 -60.354448 -33.230668, -60.353977 - 33.230712, -60.356701 -33.232805
Los Altos	Buenos Aires	Almirante Brown	Longchamps	-58.360115 -34.866062, -58.357823 -34.869300 -58.370568 -34.869801, -58.358490 - 34.868391, -58.367942 -34.873334 - 58.357671 -34.864777, -58.361110 -34.864881 -58.370568 -34.869801
Bella Vista	Tierra del Fuego	Ushuaia	Ushuaia	-68.357213 -54.819604, -68.352084 -54.819283 -68.351483 -54.818788, -68.350518 - 54.818121, -68.349252 -54.818269 - 68.352436 -54.819542, -68.354294 -54.820074 -68.349252 -54.818269, -68.352427 -
Colombo	Tierra del Fuego	Ushuaia	Ushuaia	-68.332545 -54.815550, -68.335136 -54.815326 -68.331210 -54.815626, -68.330755 - 54.816636, -68.335026 -54.815311 - 68.331210 -54.815626, -68.330706 -54.816660 -68.330656 -54.816098, -68.331156 -
Once de Noviembre	Tierra del Fuego	Ushuaia	Ushuaia	-68.285308 -54.796522, -68.290487 -54.796193 -68.288902 -54.796250, -68.288269 - 54.797011, -68.290641 -54.796411 - 68.285447 -54.797463, -68.285115 -54.796739 -68.287322 -54.796344, -68.290487 - 54.796193, -68.285792 -54.796418
La Bolsita	Tierra del Fuego	Ushuaia	Ushuaia	-68.269289 -54.796119, -68.269547 -54.795307 -68.268557 -54.795713, -68.269129 - 54.795375, -68.269937 -54.796595 - 68.269949 -54.795270, -68.269494 -54.796417 -68.268909 -54.795942, -68.269949 - 54.795270, -68.270084 -54.795258 - 68.270593 -54.796693, -68.269268 -54.795425
La U	Tierra del Fuego	Ushuaia	Ushuaia	-68.269402 -54.794535, -68.269916 -54.795015 -68.270026 -54.795246, -68.269763 - 54.794828, -68.268979 -54.794725 - 68.269411 -54.795307, -68.269916 -54.795015 -68.269346 -54.795202, -68.269333 -






H. Cámara de Diputados de la Nación

Presidencia  
1919 y 3240-D-18  
OD 215  
381

Peñel	Tierra del Fuego	Ushuaia	Ushuaia	-68.280888 -54.783513 -68.284450 -54.783192 -68.284192 -54.779108 -68.280888 54.783513 -68.280630 -54.778489
Santa Rosa	Tierra del Fuego	Ushuaia	Ushuaia	-68.282540 -54.788921 -68.280158 -54.788723 -68.283670 -54.784194 -68.283763 54.789070 -68.281617 -54.783687
Bajada de Los Leñadores	Tierra del Fuego	Ushuaia	Ushuaia	-68.279496 -54.776820 -68.285635 -54.776478 -68.281106 -54.777074 -68.280820 54.778255 -68.286635 -54.776478 68.284772 -54.775431 -68.284763 -54.779035
Itatí	Tierra del Fuego	Ushuaia	Ushuaia	-68.274931 -54.773963 -68.272132 -54.773221 -68.274898 -54.772984 -68.272184 54.772287 -68.271538 -54.772982 68.274548 -54.774178 -68.273325 -54.771841 -68.273953 -54.773983 -68.275608 54.773489 -68.273325 -54.771841
La Turbera	Tierra del Fuego	Ushuaia	Ushuaia	-68.293514 -54.765417 -68.301608 -54.764326 -68.296699 -54.765219 -68.295911 54.763523 -68.293357 -54.764442 68.294696 -54.765233 -68.299220 -54.765614 -68.296932 -54.765934 -68.301608 54.764326 -68.299732 -54.762938 68.297312 -54.766488 -68.297470 -54.763960 -68.294012 -54.762582 -68.301608
Mirador	Tierra del Fuego	Río Grande	Río Grande	-67.682219 -53.816058 -67.676167 -53.814267 -67.671813 -53.813729 -67.675973 53.814214 -67.675567 -53.817667 67.681060 -53.813816 -67.672108 -53.813955 -67.670408 -53.815954 -67.670440 53.817232 -67.671509 -53.817912 67.673661 -53.818355 -67.673807 -53.814275 -67.673827 -53.814218 -67.672456 53.813962 -67.671286 -53.813764 67.674336 -53.814410 -67.670386 -53.817444 -67.670567 -53.815513 -67.670671 53.817862 -67.674065 -53.814196 67.682219 -53.816058 -67.674930 -53.814284 -67.670933 -53.816808 -67.674661 53.814234 -53.816058 -53.814234
Argentino	Tierra del Fuego	Río Grande	Río Grande	-67.671348 -53.813186 -67.677793 -53.814512 -67.672921 -53.813988 -67.671837 53.812277 -67.671972 -53.813693 67.674302 -53.814324 -67.676024 -53.814164 -67.671786 -53.813650 -67.675756 53.814192 -67.681048 -53.813763 67.674049 -53.814132 -67.671399 -53.813625 -67.671384 -53.813064 -67.672137 53.813889 -67.672502 -53.813879 67.677519 -53.814463 -67.675280 -53.814211 -67.672412 -53.811421 -67.671236 53.813662 -67.671614 -53.812589 67.674706 -53.814164 -67.673752 -53.814167
Provincias Unidas	Tierra del Fuego	Río Grande	Río Grande	-67.663895 -53.811184 -67.667864 -53.812719 -67.668056 -53.810797 -67.664276 53.812690 -67.671098 -53.811101 67.664276 -53.812690 -67.668900 -53.810932 -67.666469 -53.810739 -67.671865 53.811175 -67.671790 -53.812238 67.666554 -53.810761 -67.667642 -53.812185
Los Faguinos	Tierra del Fuego	Río Grande	Río Grande	-67.671635 -53.809657 -67.669022 -53.810921 -67.670531 -53.811026 -67.668074 53.810762 -67.671897 -53.811105 67.666663 -53.810663 -67.671897 -53.811105
Veintidos de Julio	Tierra del Fuego	Río Grande	Río Grande	-67.664275 -53.810253 -67.662270 -53.810366 -67.667810 -53.809897 -67.671524 53.809283 -67.666284 -53.810704 67.662518 -53.810281 -67.668356 -53.810262 -67.668823 -53.809699 -67.662562 53.810264 -67.664053 -53.809933 67.662033 -53.811329 -67.671524 -53.809283 -67.667530 -53.809710 -67.662556 53.810707 -67.661742 -53.810929
15 de Octubre Bis	Tierra del Fuego	Río Grande	Río Grande	-67.667101 -53.808865 -67.671142 -53.807995 -67.667101 -53.808865 -67.667683 53.809848 -67.671507 -53.809265 67.663098 -53.808282 -67.666193 -53.807564 -67.662674 -53.808899 -67.663352 53.810070 -67.667492 -53.809671 67.663317 -53.808722 -67.664110 -53.809890 -67.667492 -53.809671 -67.664271
Betel	Tierra del Fuego	Río Grande	Río Grande	-67.662152 -53.810362 -67.662654 -53.808891 -67.663276 -53.810066 -67.662841 53.809238 -67.662849 -53.809274 67.662654 -53.808891 -67.661287 -53.809249
Fuerza Unida	Tierra del Fuego	Río Grande	Río Grande	-67.661469 -53.805910 -67.660675 -53.808533 -67.659001 -53.806391 -67.662756 53.807899 -67.662756 -53.807899



Handwritten signature and initials.



H. Cámara de Diputados de la Nación

Presidencia  
1919 y 3240-D-18  
OD 215  
382

Los Productores	Tierra del Fuego	Río Grande	Río Grande	-67.665435 -53.816327, -67.667775 -53.815085 -67.667610 -53.812268 -67.669912 53.816596 -67.667985 -53.817973 67.653375 -53.809266, -67.653281 -53.809424 -67.667830 -53.815307 -67.659873 53.807721 -67.656230 -53.808106 67.657849 -53.820236, -67.666796 -53.814869 -67.666683 -53.815110 -67.661929 53.811441 -67.669152 -53.818244 67.666852 -53.814751, -67.661488 -53.810776 -67.664234 -53.812710 -67.664663 53.820936 -67.637146 -53.815479 67.669912 -53.816596, -67.656880 -53.808767 -67.651408 -53.810232 -67.663782 53.811185 -67.664328 -53.815109
El Milagro	Tierra del Fuego	Río Grande	Río Grande	-67.667840 -53.815247, -67.667884 -53.815160 -67.669956 -53.816590 -67.670647 53.815095 -67.670647 -53.815095 67.667989 -53.815340, -67.667994 -53.815128 -67.667898 -53.812725, -67.671397 -53.812954 -67.670908 -53.814536 -67.670660 53.815016 -67.667213 -53.814112 67.666559 -53.812710, -67.669332 -53.812628 -67.671629 -53.812354 -67.666797 53.814877 -67.666957 -53.814705 67.666922 -53.814877, -67.666688 -53.815107 -67.669452 -53.812541 -67.667316
Diez de Noviembre	Tierra del Fuego	Río Grande	Río Grande	-67.667898 -53.812725, -67.671397 -53.812954 -67.670908 -53.814536 -67.670660 53.815016 -67.667213 -53.814112 67.666559 -53.812710, -67.669332 -53.812628 -67.671629 -53.812354 -67.666797 53.814877 -67.666957 -53.814705 67.666922 -53.814877, -67.666688 -53.815107 -67.669452 -53.812541 -67.667316
Diecisiete de marzo	Buenos Aires	La Matanza	San Justo	-58.557368 -34.711230, -58.557795 -34.709369 -58.558015 -34.709626 -58.558157 34.708231 -58.568014 -34.707019 58.557631 -34.710007, -58.558157 -34.708231 -58.559922 -34.710109 -58.557300 34.710302 -58.565923 -34.707490 58.557882 -34.709028, -58.556898 -34.710958 -58.558080 -34.708407 -58.562322
Barrio Los Palos	Entre Ríos	Uruguay	Concepción Del Uruguay	-58.289912 -32.478724, -58.285644 -32.478828 -58.285714 -32.479340 -58.289912 32.478971 -58.289509 -32.478750 58.288928 -32.479058, -58.289474 -32.478464 -58.289474 -32.478464
FAPU	Entre Ríos	Uruguay	Concepción Del Uruguay	-58.264762 -32.486834, -58.264218 -32.488315 -58.264792 -32.486849 -58.264792 32.486849 -58.264255 -32.487494 58.263945 -32.486817, -58.264699 -32.488315 -58.263927 -32.487334
San Isidro	Entre Ríos	Uruguay	Concepción Del Uruguay	-58.233514 -32.468578, -58.233028 -32.467080 -58.230986 -32.468255 -58.232761 32.465902 -58.231066 -32.467990 58.232053 -32.468106, -58.233164 -32.467932 -58.232682 -32.466323 -58.232398 32.467836 -58.230504 -32.468186 58.233060 -32.468516, -58.232189 -32.468804 -58.231677 -32.466072 -58.231168 32.467114 -58.231307 -32.466619 58.232682 -32.466323, -58.233449 -32.468985 -58.232245 -32.468523 -58.231956 32.468483 -58.232046 -32.466795
Monte Carlo	Buenos Aires	Esteban Echeverría	Monte Grande	-58.476439 -34.848199, -58.476951 -34.848329 -58.475410 -34.847673 -58.476984 34.847414 -58.476365 -34.849120 58.477449 -34.847638, -58.476984 -34.847414 -58.474888 -34.848361
Las Playas	Córdoba	General San Martín	Villa María	-63.205294 -32.430326, -63.203866 -32.430954 -63.203976 -32.431034 -63.204883 32.429232 -63.205400 -32.430183 63.203929 -32.429268, -63.205226 -32.430452 -63.203976 -32.431034
Predio NCA	Córdoba	General San Martín	Villa María	-63.209598 -32.432031, -63.210819 -32.433650 -63.209598 -32.432031 -63.209651 32.432255 -63.210037 -32.432694 63.203823 -32.431793, -63.203303 -32.430927 -63.204256 -32.437163 -63.209760 32.432440 -63.203913 -32.436920 63.203130 -32.431146, -63.210830 -32.433506 -63.203927 -32.432001 -63.208086 32.432138 -63.203118 -32.431342
Predio NCA 2	Córdoba	General San Martín	Villa María	-63.229051 -32.423348, -63.226770 -32.424403 -63.232440 -32.422198 -63.210948 32.431788 -63.226255 -32.425470 63.209731 -32.432293, -63.210892 -32.433479 -63.224054 -32.424718 -63.227920 32.423907 -63.226276 -32.424599 63.224054 -32.424718, -63.225553 -32.424793 -63.224378 -32.425001 -63.228430 32.424443 -63.225161 -32.426059 63.210967 -32.433705, -63.231945 -32.421766 -63.208655 -32.432042



Handwritten signature and initials.





H. Cámara de Diputados de la Nación

Presidencia  
1919 y 3240-D-18  
OD 215  
383

La Galera	Córdoba	General San Martín	Villa María	-63.260650 -32.402270, -63.257868 -32.402027 -63.257522 -32.401975 -63.257688 32.401417 -63.260088 -32.401293 63.257843 -32.402683 -63.257649 -32.402341 -63.257879 -32.401904 -63.257320 32.401812 -63.257994 -32.403004 63.258151 -32.402966 -63.257833 -32.402804 -63.257767 -32.401749 -63.260981 32.400708 -63.260650 -32.402270 63.258020 -32.401954 -63.259469 -32.402567 -63.258475 -32.401957 -63.260094
Ciudad Oculta	Buenos Aires	Quilmes	Quilmes	-58.250856 -34.712348, -58.248912 -34.713073 -58.250208 -34.712779 -58.250856 34.712348 -58.249512 -34.712951 58.250862 -34.712555 -58.249517 -34.712760 -58.249004 -34.713203 -58.250172
Joven Amanecer	Córdoba	Capital	Córdoba Capital	-64.264230 -31.415752, -64.264224 -31.414926 -64.263860 -31.418119 -64.266101 31.415743 -64.266058 -31.418068 64.264224 -31.414926 -64.263838 -31.419940
Canal de las Cascadas	Córdoba	Capital	Córdoba Capital	-64.220939 -31.346058, -64.219820 -31.345389 -64.220928 -31.345411 -64.220928 31.345411 -64.219825 -31.346067
El Transportista	Corrientes	Bella Vista	Bella Vista	-59.039064 -28.527447, -59.039113 -28.527809 -59.042242 -28.526730 -59.042064 28.526452 -59.042064 -28.526452
Francisco I	Corrientes	Goya	Goya	-59.252771 -29.162898, -59.253355 -29.160435 -59.253012 -29.164997 -59.252876 29.163628 -59.255840 -29.160378 59.253031 -29.163123 -59.252782 -29.164867 -59.255876 -29.160968 -59.253060 29.165261 -59.256559 -29.162143 59.257400 -29.160659 -59.251757 -29.161350 -59.253414 -29.165234 -59.255772 29.163420 -59.253720 -29.160968 59.252337 -29.162582 -59.254152 -29.165513 -59.252543 -29.164154 -59.252782 29.163829 -59.252857 -29.163339 59.254417 -29.165578 -59.252486 -29.162852 -59.253943 -29.165301 -59.252642 29.164771 -59.257400 -29.160659 59.251867 -29.161000 -59.252601 -29.164516 -57.603016 -38.015819, -57.602370 -38.016335 -57.603016 -38.015819 -57.606191 38.018496 -57.605619 -38.018983
Bosque Grande	Buenos Aires	General Pueyrredón	Mar Del Plata	-68.006083 -38.885279, -68.006219 -38.885121 -68.008114 -38.885219 -68.004814 38.892165 -68.005849 -38.889666 68.007736 -38.885075 -68.008174 -38.885241 -68.005441 -38.889711 -68.007042 38.885030 -68.006460 -38.885037 68.004819 -38.889728 -68.005502 -38.882304 -68.006181 -38.885075 -68.007502 38.885045 -68.005267 -38.892158 68.005819 -38.885234 -68.004996 -38.889809 -68.011799 -38.885234 -68.008144 38.885189 -68.005281 -38.884722 68.011776 -38.889772 -68.008159 -38.889741 -68.006098 -38.882365 -68.005033 38.886925 -68.006151 -38.885317 68.006151 -38.885317 -68.006151 -38.885317
Nuevo Ferri	Río Negro	General Roca	Cipolletti	-71.539406 -41.998975, -71.537695 -41.990936 -71.539084 -41.994497 -71.539856 41.992004 -71.539139 -41.995057 71.536003 -41.994437 -71.540667 -41.993823 -71.537695 -41.990936 -71.535250 41.991273 -71.541206 -41.995145 71.537640 -41.990140 -71.540426 -41.992117
Tres de Mayo	Río Negro	Bariloche	El Bolsón	-58.514695 -34.728319, -58.514495 -34.727977 -58.514878 -34.728823 -58.512347 34.728983 -58.514851 -34.729982 58.514164 -34.727756 -58.512526 -34.729430 -58.512139 -34.728886 -58.512545 34.729267 -58.514500 -34.729117 58.514316 -34.727819 -58.512187 -34.728417 -58.513190 -34.730642 -58.512172
Puente 13	Buenos Aires	La Matanza	Ciudad Evita	-65.082742 -40.793675, -65.082731 -40.793715 -65.083015 -40.794706 -65.083736 40.794578 -65.083437 -40.793573
La Toma	Río Negro	San Antonio	Las Grutas	-58.318928 -34.745155, -58.317979 -34.746467 -58.318760 -34.743783 -58.316003 34.743859 -58.317789 -34.743203 58.316772 -34.744222 -58.318760 -34.743783 -58.316553 -34.744759 -58.317562 34.745258 -58.318104 -34.746527 58.316106 -34.743678 -58.317030 -34.744011
San Cayetano	Buenos Aires	Quilmes	San Francisco Solano	



EL

[Firma manuscrita]



H. Cámara de Diputados de la Nación

Presidencia  
1919 y 3240-D-18  
OD 215  
384

Betharram	Buenos Aires	Almirante Brown	Burzaco	-58.407434 -34.816080 -58.404114 -34.817547 -58.402765 -34.813799 -58.407293 34.819162 -58.401282 -34.815836 58.407536 -34.815937 -58.404225 -34.817309 -58.407293 -34.819162 -58.409085
Unión de Avellaneda	Buenos Aires	Avellaneda	Avellaneda	-58.365116 -34.655916 -58.364967 -34.656030 -58.364554 -34.655830 -58.364887 34.655971 -58.365028 -34.655971 58.364734 -34.655645 -58.365050 -34.655983 -58.364838 -34.656024 -58.364887
Barrio 1810	Buenos Aires	Bahía Blanca	Bahía Blanca	-62.251904 -38.746195 -62.250540 -38.745374 -62.251913 -38.744327 -62.251913 38.744327 -62.250813 -38.745591 62.251795 -38.746246 -62.250889 -38.745109 -62.249878 -38.745877 -62.250120
Matadero	Buenos Aires	General Pueyrredón	Mar Del Plata	-57.589451 -37.994115 -57.589707 -37.993584 -57.590292 -37.994330 -57.589469 37.994139 -57.589851 -37.994585 37.589260 -37.993831 -57.589451 -37.994115 -57.589522 -37.993670 -57.591903 37.995520 -57.590466 -37.995388 57.590466 -37.995393 -57.590384 -37.995342 -57.590390 -37.995342 -57.590558 37.995362 -57.591009 -37.995989 57.590393 -37.995338 -57.591852 -37.994735 -57.590856 -37.995769 -57.590804 37.994903 -57.590603 -37.995054 57.592436 -37.994445 -57.591999 -37.995476 -57.590483 -37.995396 -57.592562 37.995222 -57.592118 -37.995604 57.590407 -37.995361 -57.590360 -37.995357 -57.590408 -37.995356 -57.590771 37.995294 -57.591920 -37.995550 57.590622 -37.995453 -57.592342 -37.995491 -57.592652 -37.994704 -57.590426 37.995350 -57.590585 -37.995390 57.590124 -37.995330 -57.592267 -37.995385 -57.590293 -37.995237 -57.590216
Santa Ana	Buenos Aires	Merlo	Pontevedra	-58.682442 -34.751217 -58.678398 -34.752270 -58.682220 -34.751011 -58.681743 34.749469 -58.682386 -34.750007 58.682037 -34.750299 -58.681743 -34.749469 -58.680057 -34.752492 -58.680876 34.750267 -58.682572 -34.750734 58.680467 -34.752836 -58.679303 -34.751080 -58.790016 -27.498628 -58.788103 -27.498924 -58.788304 -27.500078 -58.790200 27.499830 -58.790106 -27.499066 58.790128 -27.499372 -58.790119 -27.499225 -58.790016 -27.498628 -58.790048 27.498841 -58.790091 -27.498917
2 de Abril	Corrientes	Capital	Corrientes	-58.804349 -27.510416 -58.802303 -27.510384 -58.804286 -27.510171 -58.803150 27.510273 -58.802190 -27.511781 58.803513 -27.510234 -58.803881 -27.510192 -58.802435 -27.512154 -58.801550 27.510586 -58.804286 -27.510171 58.801557 -27.510495 -58.803299 -27.510938 -57.623962 -37.979115 -57.622241 -37.977126 -57.620802 -37.976740 -57.621395 37.979509 -57.621555 -37.977481 57.623962 -37.979115 -57.619654 -37.977329 -57.623375 -37.978326 -57.622201 37.980440 -57.628597 -37.974504 -57.627745 37.974759 -57.627286 -37.974406 57.627509 -37.974765 -57.626498 -37.973948 -57.626591 -37.974021 -57.627648 37.973366 -57.628346 -37.974792 57.627314 -37.974543 -57.628016 -37.974827
San Roque Este	Corrientes	Capital	Corrientes	-58.804349 -27.510416 -58.802303 -27.510384 -58.804286 -27.510171 -58.803150 27.510273 -58.802190 -27.511781 58.803513 -27.510234 -58.803881 -27.510192 -58.802435 -27.512154 -58.801550 27.510586 -58.804286 -27.510171 58.801557 -27.510495 -58.803299 -27.510938 -57.623962 -37.979115 -57.622241 -37.977126 -57.620802 -37.976740 -57.621395 37.979509 -57.621555 -37.977481 57.623962 -37.979115 -57.619654 -37.977329 -57.623375 -37.978326 -57.622201 37.980440 -57.628597 -37.974504 -57.627745 37.974759 -57.627286 -37.974406 57.627509 -37.974765 -57.626498 -37.973948 -57.626591 -37.974021 -57.627648 37.973366 -57.628346 -37.974792 57.627314 -37.974543 -57.628016 -37.974827
Caribe	Buenos Aires	General Pueyrredón	Mar Del Plata	-57.623962 -37.979115 -57.622241 -37.977126 -57.620802 -37.976740 -57.621395 37.979509 -57.621555 -37.977481 57.623962 -37.979115 -57.619654 -37.977329 -57.623375 -37.978326 -57.622201 37.980440 -57.628597 -37.974504 -57.627745 37.974759 -57.627286 -37.974406 57.627509 -37.974765 -57.626498 -37.973948 -57.626591 -37.974021 -57.627648 37.973366 -57.628346 -37.974792 57.627314 -37.974543 -57.628016 -37.974827
Sabattini	Córdoba	Santa María	Alta Gracia	-64.435892 -31.644760 -64.436849 -31.644201 -64.440031 -31.645625 -64.440142 31.645081 -64.440142 -31.645081 64.438576 -31.644461 -64.437768 -31.644235 -64.436022 -31.644266
La Rotonda	Ciudad Autónoma de Buenos Aires	Comuna 4	Comuna 4	-58.378377 -34.656549 -58.378134 -34.656847 -58.378251 -34.656464 -58.378377 34.656549 -58.378300 -34.656881 58.378369 -34.656493
Veintiseis de Octubre	Buenos Aires	Merlo	Pontevedra	-58.652061 -34.722136 -58.651745 -34.724867 -58.652061 -34.722136 -58.650248 34.723564 -58.653641 -34.723374



x EL

x



H. Cámara de Diputados de la Nación


Presidencia

1919 y 3240-D-18

OD 215

385

Barrío 1001	Buenos Aires	La Matanza	Gonzalez Catan	-58.655874 -34.729801, -58.652714 -34.728304 -58.651676 -34.724962, -58.653519 -34.729073 -58.659951 -34.726537, -58.655874 -34.729801 -58.651477 -34.729273, -58.650680 -34.728476 -58.655130 -34.722113, -58.653346 -34.726390
Villa Hidalgo	Buenos Aires	General San Martín	José León Suárez	-58.589247 -34.506461, -58.586951 -34.506764 -58.589064 -34.506396, -58.585003 -34.508403 -58.586892 -34.506582, -58.586186 -34.507387 -58.589307 -34.507518, -58.583308 -34.514964 -58.587174 -34.511883, -58.588076 -34.508071 -58.582784 -34.508952, -58.588355 -34.506405 -58.588733 -34.508430, -58.589324 -34.507875 -58.585695 -34.508978, -58.585737 -34.511326 -58.586439 -34.507694, -58.588222 -34.508975 -58.584231 -34.507788, -58.588249 -34.509324 -58.586823 -34.508080, -58.586875 -34.508041 -58.582251 -34.514090, -58.587312 -34.506449 -58.588122, -34.509076
Treinta y Uno de Julio	Jujuy	El Carmen	Monterrico	-65.074885 -24.475066, -65.075749 -24.477779 -65.075497 -24.475341, -65.074902 -24.475362 -65.074117 -24.475654, -65.074131 -24.475810 -65.075601 -24.477828, -65.075552 -24.474937 -65.074200 -24.475091, -65.075193 -24.477734 -65.075508 -24.477814, -65.076282 -24.475040 -65.074775 -24.475735, -65.075128 -24.477551 -65.074907 -24.475346, -65.075699 -24.477830 -65.074224 -24.475926, -65.075494 -24.475344 -65.074253
Loteo Sutiaga	Salta	Capital	Cerrillos	-65.469416 -24.878347, -65.467073 -24.877542 -65.469377 -24.878411, -65.469318 -24.879233 -65.468504 -24.876852, -65.468648 -24.876943 -65.468287 -24.879710, -65.468193 -24.879663 -65.469032 -24.878571, -65.468504 -24.876852
Villa Del Lago	San Juan	Ullum	Ullum	-68.723518 -31.471534, -68.724524 -31.471115 -68.724801 -31.471129, -68.721904 -31.470976 -68.722585 -31.469156, -68.723044 -31.472388 -68.723483 -31.471983, -68.721850 -31.471751 -68.723084 -31.471973, -68.724643 -31.469249 -68.724505 -31.471534, -68.724811 -31.469240 -68.722422 -31.470981, -68.724796 -31.470271 -68.722324 -31.472328
El Chillote	San Juan	Ullum	Ullum	-68.724809 -31.436110, -68.721054 -31.432660 -68.725100 -31.435879, -68.718146 -31.429533 -68.725100 -31.435879
Villa Santa Rosa	San Juan	Ullum	Ullum	-68.751249 -31.476680, -68.756356 -31.477533 -68.750900 -31.477206, -68.751350 -31.476162 -68.756401 -31.476632, -68.750954 -31.476949 -68.756381 -31.477246, -68.751108
Loteo Municipal	San Juan	Ullum	Ullum	-68.745186 -31.476632, -68.747974 -31.475534 -68.746754 -31.476662, -68.747974 -31.475534 -68.748095 -31.476751, -68.745124 -31.475428 -68.746829 -31.476751
Villa La Esperanza	San Juan	Rawson	Villa Bolaños (Médano De Oro)	-68.485112 -31.581384, -68.485075 -31.581225 -68.482944 -31.581894, -68.482924 -31.581779 -68.485075 -31.581225
Villa La Martita	San Juan	Rawson	Villa Bolaños (Médano De Oro)	-68.490272 -31.614656, -68.490253 -31.614487 -68.489246 -31.614590, -68.486152 -31.615182 -68.486121 -31.615009, -68.490253 -31.614487
Villa Esperanza	San Juan	Zonda	Zonda	-68.738300 -31.547500, -68.737412 -31.549109 -68.737844 -31.549415, -68.736926 -31.548959 -68.738480 -31.548034, -68.736650 -31.547745 -68.738084 -31.545448, -68.737076 -31.549127 -68.737268 -31.546042, -68.736878 -31.548094 -68.738276 -31.548118, -68.736812 -31.548616 -68.738084 -31.545448, -68.738180 -31.549283 -68.736854 -31.547854, -68.738504 -31.547612 -68.738402 -31.546186
Villa Hidraulica	San Juan	Zonda	Zonda	-68.729795 -31.544430, -68.730647 -31.545323 -68.730390 -31.543774, -68.728817 -31.545337 -68.730390 -31.543774



*E L*

*[Firma manuscrita]*



H. Cámara de Diputados de la Nación

Presidencia  
1919 y 3240-D-18  
OD 215  
386

Don Bosco	Mendoza	Las Heras	El Borbollón	-68.760788 -32.817545, -68.766094 -32.820763 -68.763552 -32.819872, -68.765032 32.821403, -68.764930 -32.820887 68.762276 -32.816088, -68.764782 -32.816997 -68.764481 -32.817161, -68.764368 32.816500, -68.763039 -32.817196 68.765701 -32.818039, -68.764053 -32.821463 -68.763933 -32.820893, -68.764849 32.818082, -68.762276 -32.816088
Sin Nombre	Mendoza	Las Heras	El Plumerillo Norte	-68.815603 -32.834780, -68.814145 -32.833677 -68.814461, -32.834894, -68.815262 32.833490, -68.814913, -32.833505 68.815262 -32.833490, -68.815113 -32.833478 -68.814918 -32.833538
Santa Rita	Mendoza	Guaymallén	Colonia Molina	-68.693524 -32.851330, -68.697182 -32.850396 -68.696784 -32.849344, -68.696784 32.849744, -68.693151 -32.850735
Los Hornos	Mendoza	Guaymallén	El Sauce	-68.743586 -32.858414, -68.744969 -32.858761 -68.744217, -32.856500, -68.745578 32.856907, -68.744217 -32.856500
Los Perales	Buenos Aires	Merio	Pontevedra	-58.685962 -34.755443, -58.685994 -34.753148 -58.684697, -34.754234, -58.685994 34.753148, -58.687319 -34.754287
María Victoria	Buenos Aires	Merio	Pontevedra	-58.683296 -34.753020, -58.685142 -34.753544 -58.685302, -34.753650, -58.684637 34.751934, -58.683926, -34.753576 58.683336 -34.752945, -58.685366 -34.753639 -58.685975, -34.753091, -58.684615 34.753097, -58.684022 -34.753570
Triángulo	Santiago del Estero	Moreno	Quimili	-62.398598 -27.623996, -62.404953 -27.633150 -62.399253 -27.623982, -62.405371 27.632906, -62.399253 -27.623982
San Carlos	Buenos Aires	General Pueyrredón	Mar Del Plata	-57.540715 -38.032341, -57.540620 -38.032303 -57.542279, -38.033683, -57.541154 38.032510, -57.540915, -38.032642 57.540833 -38.032374, -57.540439 -38.032213 -57.540727, -38.032730, -57.540926 38.032316, -57.540345, -38.032260 57.542054 -38.032372, -57.541036 -38.032336 -57.542413, -38.033328, -57.542097 38.033136, -57.541165, -38.032508 57.542577 -38.033541, -57.542140 -38.033461 -57.542030, -38.033377, -57.540557 38.032327, -57.541902, -38.033234 57.542127 -38.033475, -57.540439 -38.032213 -57.541004 -38.033217, -57.540728
La Loma	Buenos Aires	General Pueyrredón	Mar Del Plata	-57.554263 -38.024591, -57.553457 -38.026105 -57.553403, -38.024832, -57.552801 38.025830, -57.553146, -38.026250 57.553997 -38.025673, -57.554433 -38.024498 -57.553681, -38.026412, -57.553949 38.024680, -57.553793, -38.025319 57.554433 -38.024498, -57.554213 -38.024534 -57.554303 -38.026080, -57.554967
Conventillo	Buenos Aires	General Pueyrredón	Mar Del Plata	-57.577895 -37.987934, -57.577241 -37.987752 -57.578266, -37.987961, -57.578136 37.987744, -57.577586, -37.988104 57.578061 -37.987687, -57.578165 -37.987839 -57.577582, -37.988088, -57.578392 37.987897, -57.577883, -37.987480 57.577883 -37.987480, -57.578266 -37.987752
Villa Primavera	Buenos Aires	General Pueyrredón	Mar Del Plata	-57.570471 -37.967140, -57.572255 -37.967763 -57.571382, -37.966694, -57.572255 37.967763, -57.571351 -37.966811
Ampliación Los Troncos	Córdoba	Capital	Córdoba Capital	-63.936299 -31.350913, -63.937033 -31.349275 -63.936612, -31.352205, -63.938196 31.353655, -63.935961, -31.347083 63.936591 -31.352093, -63.938196 -31.351798 -63.936612, -31.345926, -63.937396 31.353829, -63.938223, -31.353421 63.938069 -31.349176, -63.938223 -31.352221 -63.937009, -31.345902, -63.935841 31.349407, -63.936588, -31.347058 63.938198, -31.353655, -63.938118, -31.349667
Parque Las Rosas	Córdoba	Río Primero	Montecristo	-64.239379 -31.449498, -64.239370 -31.449657 -64.239393, -31.450475, -64.237664 31.449644, -64.239327, -31.450817 64.237658 -31.448649, -64.239358 -31.449674 -64.239370, -31.449657, -64.239383 31.450788, -64.238894, -31.450421 64.238864 -31.450810, -64.239373 -31.450435 -64.239367 -31.448632
Villa Río	Córdoba	Santa María	Anisacate	-64.422873 -31.706672, -64.421783 -31.706724 -64.422829, -31.710010, -64.422258 31.711103, -64.420704, -31.711108 64.422873 -31.706672, -64.422303 -31.710014 -64.420693 -31.707315, -64.421742



*[Handwritten signature and scribbles]*



H. Cámara de Diputados de la Nación

Presidencia

1919 y 3240-D-18

OD 215

387

Pilar	Buenos Aires	General San Martín	Villa Lynch	58.528072-34.579771-58.529051-34.579665 58.528487-34.580113-58.528615-34.579316-58.529316-34.579316
Villa Progreso	Buenos Aires	General San Martín	Villa Lynch	58.529610-34.588815-58.529610-34.588815 58.529241-34.589143-58.529909-34.589052-58.529223-34.589139-58.529624-34.589504-58.530036-34.589164
Sin Nombre	Buenos Aires	General San Martín	Billinghurst	58.575808-34.571825-58.575516-34.571146 58.575626-34.571676-58.575516-34.571146 58.571146-58.575456-34.572100-58.574723-34.571743-58.575081-34.572086-58.575680-34.571928-58.575297-34.572021
Movédiza II	Buenos Aires	Tandil	Tandil	59.188725-37.315179-59.185340-37.314266 59.187577-37.316062-59.186725-37.315179-59.186472-37.313400
La Unión	Buenos Aires	Tandil	Tandil	59.109253-37.285596-59.107529-37.287876 59.109886-37.284213-59.108382-37.286940-59.108119-37.286479-59.109886-37.284213-59.107570-37.286070-59.111063-37.285178-59.108691-37.286118
Villa Aguirre	Buenos Aires	Tandil	Tandil	59.126009-37.287233-59.124305-37.285643 59.126433-37.286307-59.125891-37.287976-59.126256-37.286709-59.125913-37.287647-59.123663-37.286118-59.125380-37.286511-59.126177
El Milagro	Córdoba	Capital	Córdoba	64.198323-31.501013-64.195751-31.503560 64.198410-31.503583-64.198323-31.501013-64.195740-31.503020
La Curva	Corrientes	Concepción	Santa Rosa	58.141071-28.273913-58.141157-28.274142 58.140890-28.274931-58.141494-28.275956-58.142236-28.272514-58.141814-28.272252-58.142010-28.275336-58.139391-28.275816-58.139041-28.275599-58.140580-28.275464-58.141814-28.272252-58.140442-28.274681-58.141227-28.274020-58.142669
La Llamarada	Corrientes	Concepción	Santa Rosa	58.126489-28.256767-58.128679-28.256377 58.125934-28.257963-58.136793-28.256277-58.132421-28.255466-58.135633-28.257207-58.123457-28.255427-58.126884-28.255118-58.134158-28.256587-58.127521-28.254295-58.130117-28.254774-58.123017-28.255095-58.125011-28.255501-58.133093-28.254657-58.123538-28.255698-58.127804-28.257647-58.137045-28.255982-58.135778-28.256070-58.129015-28.249774-58.128163-28.253475-58.129278-28.251515-58.133625-28.257189-58.129015-28.249774-58.129770-28.250919-58.137954-28.254058-58.130500-28.254368-58.126702-28.257056-58.134753-28.255975-58.131550-28.253101-58.126889-28.255118-58.125245-28.252125-58.135015-28.255946-58.123625-28.256424-58.138167-28.254878-58.134827-28.255851-58.125553-28.251742-58.123759-28.255872-58.134398-28.256431-58.125656-28.256564-58.124383-28.257165-58.130598-28.257615-58.130118-28.254763-58.136234-28.255473-58.134314-28.253217-58.125548-28.253051-58.137932-28.256973-58.134796-28.258084
Desata Nudos	Corrientes	Concepción	Santa Rosa	58.110503-28.260174-58.107571-28.263617 58.109863-28.260551-58.106237-28.261358-58.112359-28.260801-58.106334-28.261293-58.109063-28.260551-58.113102-28.261520-58.106260-28.261380-58.110357-28.260389
La Merced	Corrientes	Concepción	Santa Rosa	58.111603-28.272817-58.109941-28.274912 58.107183-28.273091-58.108857-28.271087-58.108857-28.271087



Handwritten signature and initials, including a large 'E' and 'L'.



H. Cámara de Diputados de la Nación

Presidencia

1919 y 3240-D-18

OD 215

388

San José Obrero	Corrientes	Concepción	Santa Rosa	-58.093525 -28.251025 -58.091519 -28.250004 -58.095853 -28.249465 -58.087249 28.247424 -58.092914 -28.253388 58.087871 -28.246782 -58.085629 -28.249144 -58.094716 -28.252689 -58.087249 28.247424 -58.085017 -28.249759 58.091776 -28.249730 -58.098407 -28.253256 -58.089942 -28.248974 -58.099490 28.256922 -58.087871 -28.251328 58.102215 -28.253700 -58.099823 -28.257829 -58.092077 -28.252887 -58.100585 28.252575 -58.089931 -28.252462 58.090414 -28.251706 -58.090521 -28.247661 -58.092463 -28.251813 -58.098503 28.256762 -58.098568 -28.251271 58.093901 -28.252178 -58.100434 -28.254616 -58.095821 -28.251554 -58.093944 -39.280406 -58.101466 -28.253766
La Tablada	Corrientes	Concepción	Santa Rosa	-58.120315 -28.260343 -58.117303 -28.262467 -58.117803 -28.261911 -58.120539 28.260469 -58.120072 -28.260773 58.116866 -28.261460 -58.118921 -28.261076 -58.118179 -28.261494 -58.119063 28.262004 -58.120045 -28.260383 58.120685 -28.260060 -58.120878 -28.260235 -58.116530 -28.261668 -58.118104 28.260978 -58.120878 -28.260235
Paraje las Selvas	Corrientes	Concepción	Santa Rosa	-58.107589 -28.195982 -58.108340 -28.198113 -58.105149 -28.197120 -58.108139 28.198326 -58.105709 -28.196792 58.102034 -28.194439 -58.103556 -28.196048 -58.104094 -28.198874 -58.107814 28.195732 -58.105827 -28.196774 58.101575 -28.194927 -58.109378 -28.196766 -58.107888 -28.198728 -58.109174 28.196945 -58.103598 -28.196028 58.104044 -28.196941 -58.105337 -28.196595 -58.106776 -28.197354 -58.109174 28.196945 -58.109874 -28.199927 58.103785 -28.195748 -58.106675 -28.197481
Salamanca	Corrientes	Concepción	Santa Rosa	-58.117676 -28.266873 -58.120948 -28.269519 -58.114736 -28.268404 -58.120948 28.269519 -58.119328 -28.271390 58.116528 -28.268253 -58.115476 -28.267563 -58.118620 -28.267969 -58.118834
Santander	Ciudad Autónoma de Buenos Aires	Comuna 8	Comuna 8	-58.486908 -34.673886 -58.487587 -34.672846 -58.488413 -34.673614 -58.487903 34.673119 -58.486371 -34.673398 58.488429 -34.673588 -58.487458 -34.672826 -58.487431 -34.672812 -58.487566 34.672851 -58.487288 -34.672698 58.488056 -34.673265 -58.488415 -34.674149 -58.488425 -34.673663 -58.488056 34.673265 -58.488348 -34.673802 58.488396 -34.674130 -58.488017 -34.673228 -58.487503 -34.672807 -58.488433 34.673904 -58.487899 -34.674834 58.488360 -34.673535 -58.488448 -34.674285
San Jacinto	Buenos Aires	General Pueyrredón	Mar Del Plata	-57.590876 -38.092561 -57.592557 -38.088382 -57.589296 -38.093698 -57.595887 38.089656 -57.591300 -38.087304 57.591320 -38.086680 -57.588833 -38.087239 -57.591578 -38.087020 -57.595887 38.089656 -57.585422 -38.090630 57.591981 -38.086232 -57.585030 -38.090240 -57.591430 -38.089213 -57.589306 38.093328 -57.591497 -38.093041
Santa Rosa del Mar	Buenos Aires	General Pueyrredón	Mar Del Plata	-57.595009 -38.084524 -57.596209 -38.085551 -57.600478 -38.084316 -57.596017 38.089604 -57.594857 -38.088513 57.592463 -38.086454 -57.596174 -38.087539 -57.594857 -38.088513 -57.596726 38.081227 -57.594896 -38.086499 57.598522 -38.086789 -57.593769 -38.083535 -57.597931 -38.086281 -57.598175 38.087067 -57.598725 -38.087551 57.591295 -38.085456 -57.600793 -38.081005 57.600090 -38.081539 -57.600300 -38.080627 -57.604000 -38.083734 -57.611734 38.077861 -57.601369 -38.081575 57.606616 -38.081308 -57.600266 -38.074065
Maldonado	Buenos Aires	Tres de Febrero	Ciudadela	-58.547103 -34.641340 -58.546407 -34.641900 -58.546407 -34.641900 -58.545222 34.640225 -58.545888 -34.640250
Toma de Aeroclub	Río Negro	General Roca	General Roca	-67.595838 -39.004666 -67.591001 -39.005346 -67.594322 -39.006795 -67.589425 39.007541 -67.591001 -39.005346



Handwritten signature and initials.



H. Cámara de Diputados de la Nación

Presidencia

1919 y 3240-D-18

OD 215

389

112 bis	Buenos Aires	Villa Gesell	Villa Gesell	-56.988135 -37.258488, -56.987347 -37.258346 -56.987612 -37.258724 -56.988135 37.258488 -56.987803 -37.258110
Piloto Sur.	Buenos Aires	Dolores	Dolores	-57.673072 -36.337551, -57.678073 -36.332559 -57.675767 -36.332014 -57.672794 36.338123 -57.671955 -36.337295 57.679020 -36.332811 -57.678437 -36.339504 -57.671711 -36.337850 -57.681303
Hípico	Buenos Aires	La Costa	Mar De Ajó	-56.693628 -36.742175, -56.693712 -36.745215 -56.691507 -36.745214 -56.689341 36.746771 -56.691556 -36.746701 56.693628 -36.742175 -56.689258 -36.742241
Sin nombre	Buenos Aires	La Costa	Mar De Ajó	-56.686299 -36.742259, -56.686493 -36.741045 -56.686299 -36.742259 -56.686519 36.741984 -56.687026 -36.741043 56.686299 -36.741998 -56.687040 -36.742263
La Antena	Misiones	Eldorado	Eldorado	-54.648011 -26.401622, -54.647296 -26.401556 -54.648145 -26.401553 -54.646420 26.401586 -54.648410 -26.401601 54.645783 -26.401649 -54.647012 -26.401556 -54.648304 -26.401550 -54.648423 26.402214 -54.645780 -26.402860 54.648410 -26.401601 -54.648363 -26.402804
San Miguel	Misiones	Oberá	Oberá	-55.118309 -27.460552, -55.118632 -27.460886 -55.121612 -27.460815 -55.120219 27.458762 -55.117990 -27.460916 55.121153 -27.459303 -55.118355 -27.461142 -55.123347 -27.460446 -55.120219 27.458762 -55.120763 -27.460704 55.121409 -27.460899 -55.120648 -27.460759
Villa Stemberg	Misiones	Oberá	Oberá	-55.128300 -27.469285, -55.128670 -27.469454 -55.128753 -27.469658 -55.128599 27.469715 -55.127706 -27.470984 55.128105 -27.470174 -55.126704 -27.469660 -55.127500 -27.471054 -55.128773 27.469534 -55.126212 -27.470647 55.128773 -27.469534 -55.128377 -27.469877
Ribera del Uno	Buenos Aires	Quilmes	Ezpeleta	-58.195454 -34.737149, -58.195576 -34.735873 -58.196322 -34.736801 -58.196643 34.736579 -58.196610 -34.735742 58.196172 -34.736220 -58.195576 -34.735873 -58.205686 -34.740498 -58.194762 34.736568 -58.195894 -34.735855
Las Tosquitas	Buenos Aires	Lobos	Lobos	-59.099980 -35.170681, -59.098632 -35.169677 -59.098865 -35.170641 -59.100016 35.169738 -59.100016 -35.169738
Cabo Corrientes	Buenos Aires	General Pueyrredón	Mar Del Plata	-57.619825 -38.063814, -57.629786 -38.072043 -57.619825 -38.063814 -57.616406 38.081747 -57.605753 -38.073664
Tobares	Buenos Aires	Baradero	Baradero	-59.522354 -33.820531, -59.521514 -33.819528 -59.522354 -33.820531 -59.520702 33.820649 -59.521383 -33.819477 59.520616 -33.820116 -59.520535 -33.819513
Don Pedro	Buenos Aires	Baradero	Baradero	-59.523980 -33.819365, -59.521620 -33.819562 -59.525550 -33.821286 -59.523774 33.822130 -59.525550 -33.821286
Islas Malvinas	Salta	Rosario de Lerma	Rosario De Lerma	-65.600478 -24.980642, -65.598235 -24.983262 -65.600478 -24.980642 -65.600021 24.980492 -65.600921 -24.981628 65.600169 -24.981133 -65.599119 -24.983716
Sin Nombre	Santa Fe	General Obligado	Tacuarendí	-59.265971 -28.409116, -59.263935 -28.404078 -59.266849 -28.410558 -59.265231 28.407619 -59.265609 -28.409388 59.264776 -28.407308 -59.265229 -28.408372 -59.265685 -28.409110 -59.263935 28.404078 -59.266648 -28.410663 59.265489 -28.409130 -59.264659 -28.405904 -59.263936 -28.404082 -59.265107 28.407263 -59.264724 -28.404087 59.264723 -28.404076 -59.264798 -28.408365 -59.265819 -28.409361 -59.265669
Las Cabañitas	Río Negro	General Roca	Cipolletti	-67.972636 -38.913927, -67.974666 -38.914630 -67.967472 -38.913952 -67.972636 38.913927 -67.972642 -38.914625
Isla Jordán	Río Negro	General Roca	Cipolletti	-67.978141 -38.988708, -67.976520 -38.989328 -67.980553 -38.988431 -67.979359 38.988638 -67.980553 -38.988431 67.973515 -38.986368 -67.975778 -38.987497 -67.972903 -38.986257 -67.972389 38.988631 -67.976978 -38.988431
Lalor	Río Negro	General Roca	Cipolletti	-68.025837 -38.935204, -68.029095 -38.934786 -68.029083 -38.934740 -68.025809 38.935521 -68.027653 -38.935258 68.025837 -38.935204 -68.028685 -38.934749 -68.029391 -38.935058




Handwritten signature and initials.



H. Cámara de Diputados de la Nación

Presidencia  
1919 y 3240-D-18  
OD 215  
390

Labraña	Río Negro	General Roca	Cipolletti	-68.010112 -38.951344 -68.011172 -38.951488 -68.012021 -38.951303 -68.007890 38.953814 -68.007037 -38.953431 68.007611 -38.952455 -68.010997 -38.951216 -68.012165 -38.951724 -68.009175
Quintana	Río Negro	General Roca	Cipolletti	-67.946471 -38.918559 -67.951674 -38.918640 -67.951674 -38.918640 -67.946704 38.919672 -67.946663 -38.920672
Rímel y Canal	Río Negro	General Roca	Cipolletti	-67.943122 -38.903656 -67.942552 -38.903292 -67.946210 -38.901594 -67.950911 38.903295 -67.942786 -38.903081 67.944356 -38.903368 -67.943507 -38.902557 -67.942294 -38.903589 -67.950830 38.900425 -67.943745 -38.902428 67.944364 -38.902150 -67.947170 -38.903344 -67.950810 -38.900425
Las Hortensias	Río Negro	General Roca	Cipolletti	-67.989668 -38.914608 -67.989668 -38.914608 -67.987085 -38.915692 -67.987106 38.914608 -67.989672 -38.915725 67.987108 -38.914587
Pacheco Bls	Río Negro	General Roca	Cipolletti	-68.011330 -38.941649 -68.008309 -38.940645 -68.009925 -38.941117 -68.008215 38.940917 -68.008241 -38.941147 68.007992 -38.940882 -68.011035 -38.942031 -68.008309 -38.940645 -68.007823 38.941209 -68.007975 -38.941293 68.009384 -38.941500
Fuerte Apache	Río Negro	General Roca	Cipolletti	-67.988014 -38.919529 -67.987486 -38.919533 -67.987482 -38.916893 -67.988070 38.916893 -67.988014 -38.919529
Las Latas	Buenos Aires	Lobos	Lobos	-59.080132 -35.169356 -59.080188 -35.167356 -59.082300 -35.169402 -59.082335 35.167389 -59.082335 -35.167389
El Trébol	Buenos Aires	General Pueyrredón	Batán	-57.665251 -38.006337 -57.659157 -38.006304 -57.666067 -38.007791 -57.659157 38.009279 -57.659157 -38.006304
El Paraíso	Salta	Capital	Salta Capital	-65.456562 -24.818976 -65.455106 -24.819288 -65.456784 -24.817959 -65.463214 24.817759 -65.458637 -24.818463 65.455106 -24.819288 -65.457412 -24.818041 -65.457002 -24.818244 -65.459872 24.818179 -65.464091 -24.818032 65.462537 -24.818585 -65.465912 -24.818469 -65.457273 -24.818298 -65.461326 24.818528 -65.458495 -24.818463 65.457135 -24.818610 -65.462884 -24.817087 -65.460294 -24.817823 -65.456754 24.817915 -65.463500 -24.818067 65.463631 -24.818700 -65.458434 -24.818145 -65.464393 -24.818862 -65.462084 24.817781 -65.455011 -24.818276 65.462911 -24.817745 -65.457820 -24.818013 -65.457446 -24.818585 -65.463830 24.818682 -65.458321 -24.818488 65.458648 -24.818153 -65.455634 -24.819039 -65.455905 -24.818946 -65.464810 24.818375 -65.456889 -24.818202 65.456104 -24.819016 -65.466002 -24.818743 -65.461558 -24.817744 -65.463050 24.817722 -65.459205 -24.818628 65.458154 -24.818191 -65.460321 -24.818105 -65.459703 -24.818665 -65.457733
Villa Nueva	Buenos Aires	Patagones	Villalonga	-62.617780 -39.908716 -62.619845 -39.908871 -62.618929 -39.909584 -62.617571 39.907897 -62.617580 -39.908713 62.619845 -39.908871 -62.618567 -39.907970
Quinta 25	Río Negro	General Roca	General Roca	-67.571903 -39.009142 -67.570116 -39.997094 -67.570721 -39.009661 -67.572527 39.004011 -67.569991 -39.000111 67.571903 -39.009142 -67.570058 -39.000601 -67.573258 -39.003935 -67.570702 39.000034 -67.570846 -39.004309 67.570116 -39.009440 -67.567885 -39.000870
Newen	Río Negro	General Roca	General Roca	-67.633807 -39.104723 -67.634467 -39.104883 -67.633744 -39.104979 -67.633332 39.106247 -67.634379 -39.104377 67.634467 -39.104883 -67.633798 -39.104414 -67.633562 -39.106401 -67.633360 39.105013 -67.635084 -39.104811
Alta Barda	Río Negro	General Roca	General Roca	-67.634668 -39.007905 -67.636353 -39.010531 -67.636063 -39.008722 -67.636342 39.010973 -67.634668 -39.007905 67.632651 -39.011089



*EL*  
*[Firma manuscrita]*





H. Cámara de Diputados de la Nación

Presidencia  
1919 y 3240-D-18  
OD 215  
391

Huemul	Río Negro	General Roca	Allen	-67.827471 -38.961290, -67.825373 -38.961594 -67.823480 -38.962658 -67.823142 38.960860 -67.826060 -38.961261 67.823088 -38.961307, -67.824474 -38.960587 -67.827471 -38.961290 -67.824611 38.961268 -67.825298 -38.961023
Madariaga	Río Negro	General Roca	Allen	-67.810021 -38.978970, -67.810021 -38.978970 -67.806652 -38.980146 -67.810149 38.979462 -67.806534 -38.979628
Bridas	Río Negro	General Roca	Allen	-67.886465 -39.013744, -67.886079 -39.013365 -67.886934 -39.014092 -67.892105 39.013346 -67.892105 -39.013346 67.891884 -39.012320
Costa Este	Río Negro	General Roca	Allen	-67.809893 -39.029738, -67.806297 -39.030862 -67.805166 -39.031107 -67.809302 39.028986 -67.809302 -39.028986 67.807522 -39.030496
Hornitos	Río Negro	General Roca	Allen	-67.784540 -38.989233, -67.784320 -38.988395 -67.780495 -38.989728 -67.784540 38.989233
Maruchito	Río Negro	General Roca	Allen	-67.758940 -38.997307, -67.761730 -38.996257 -67.758845 -38.997200 -67.761890 38.996907 -67.761730 -38.996257
Barrio Ceferino	Río Negro	General Roca	General Enrique Godoy	-67.148629 -39.072305, -67.151552 -39.070735 -67.147804 -39.073162 -67.147434 39.073177 -67.148392 -39.074063 67.151552 -39.070735 -67.152241 -39.073425
Veinticuatro de Septiembre	Buenos Aires	Villarino	Hilario Ascasubi	-62.653544 -39.370798, -62.654183 -39.367736 -62.656006 -39.368910 -62.651845 39.369525 -62.654183 -39.367736
Nueva Provincia	Buenos Aires	Villarino	Pedro Luro	-62.645229 -39.369706, -62.645229 -39.369706 -62.644553 -39.367837 -62.643685 39.370028 -62.643039 -39.368173
Manzanos	Buenos Aires	Villarino	Pedro Luro	-62.702043 -39.505200, -62.699962 -39.510464 -62.702043 -39.505200 -62.700412 39.504686 -62.698287 -39.510001
Ferroviano	Buenos Aires	Villarino	Hilario Ascasubi	-62.688949 -39.500922, -62.689170 -39.500778 -62.688312 -39.505258 -62.687463 39.505158 -62.689949 -39.500922
Virgen de Urkupiña	Salta	Capital	Salta Capital	-65.382507 -24.842789, -65.384126 -24.842932 -65.382964 -24.844518 -65.384126 24.842932 -65.383390 -24.842779 65.384118 -24.843291, -65.383747 -24.843978 -65.382000 -24.842923 -65.382794 24.842890 -65.382995 -24.843910 65.381669 -24.844622, -65.383445 -24.842918 -65.383096 -24.842889
Agustoni	Buenos Aires	Pilar	Pilar	-58.914517 -34.445846, -58.922738 -34.436807 -58.912421 -34.444196 -58.925214 34.428696 -58.920240 -34.429214 58.919463 -34.430399, -58.914257 -34.441747 -58.924538 -34.429874 -58.920870 34.437390 -58.923969 -34.435328 58.923407 -34.426382, -58.915067 -34.446589 -58.915082 -34.442092 -58.912583 34.445444 -58.915920 -34.442429 58.921042 -34.429620, -58.915215 -34.432039 -58.918383 -34.439181 -58.925947 34.430610 -58.922909 -34.434694 58.917854 -34.429549, -58.918583 -34.429930 -58.913126 -34.444719 -58.919141 34.439566 -58.914377 -34.443112 58.921683 -34.436336, -58.915882 -34.443946 -58.914671 -34.430263 -58.915351
Colonia Ferrari	Buenos Aires	Maipú	Las Armas	-57.624227 -37.088038, -57.617837 -37.091290 -57.621855 -37.093182 -57.621855 37.093182 -57.618857 -37.094602 57.617910 -37.092224, -57.619879 -37.087339 -58.795883 -34.660513, -58.797339 -34.668538 -58.796754 -34.669094 -58.796504 34.667950 -58.796754 -34.669094
Casco Salas	Buenos Aires	Moreno	Moreno	-58.798220 -34.667629, -58.798182 -34.666398 -58.797490 -34.667110 -58.797490 34.667110 -58.798991 -34.666904
Sin nombre	Buenos Aires	Avellaneda	Avellaneda	-58.365033 -34.654336, -58.365333 -34.654670 -58.365033 -34.654336 -58.365416 34.654554 -58.364937 -34.654469
Stella Maris	Formosa	Formosa	Formosa	-58.153089 -26.149149, -58.151396 -26.153413 -58.153089 -26.149149 -58.155916 26.150019 -58.154167 -26.154379
Los Inmigrantes	Formosa	Formosa	Formosa	-58.151142 -26.148529, -58.149439 -26.152787 -58.153054 -26.149151 -58.151142 26.148529 -58.151356 -26.153378
Las Orquídeas	Formosa	Formosa	Formosa	-58.144842 -26.153847, -58.147449 -26.147323 -58.151087 -26.148497 -58.148435 26.155029 -58.147449 -26.147323



+ E6  
+



H. Cámara de Diputados de la Nación

Presidencia  
1919 y 3240-D-18  
OD 215  
392

Urbanización Maroma	Formosa	Formosa	Formosa	-58.144392 -26.146339 , -58.147420 -26.147296 -58.147420 -26.147296 , -58.144781 26.150587 -58.142750 -26.150779 58.142826 -26.151002 -58.145974 -26.150981
Rivadavia	Buenos Aires	Lobos	Lobos	-59.092512 -35.145849 , -59.092277 -35.144802 -59.091236 -35.145681 -59.090757 35.144722 -59.090894 -35.144628 59.092277 -35.144802 -59.090723 -35.145038
El Colmenar	Buenos Aires	General Pueyrredón	Batán	-57.693851 -38.001255 , -57.692351 -37.999427 -57.688870 -37.994469 -57.693851 38.001255 -57.691788 -37.996907 57.690487 -37.997926 -57.686057 -37.996825 -57.692527 -38.002298 -57.691988
La Serranita	Buenos Aires	General Pueyrredón	Batán	-57.722629 -37.996856 , -57.712167 -37.995630 -57.724979 -37.995097 -57.723563 37.993922 -57.723563 -37.993922
La Católica	Santiago del Estero	Capital	Santiago Del Estero	-64.240214 -27.788621 , -64.233645 -27.799399 -64.235137 -27.801079 -64.234111 27.801083 -64.239996 -27.799069 64.235475 -27.802866 -64.237024 -27.803194 -64.239074 -27.791676 -64.237496 27.802259 -64.236626 -27.791356 64.236489 -27.792165 -64.233837 -27.801084 -64.236094 -27.798319 -64.235675 27.798868 -64.235926 -27.801446 64.236285 -27.803064 -64.235598 -27.799128 -64.236481 -27.788370 -64.243669 27.793554 -64.236544 -27.795451 64.238156 -27.801031 -64.243930 -27.793141 -64.235895 -27.801250 -64.242058 27.787696 -64.242058 -27.797696 64.233939 -27.799150 -64.238926 -27.799932 -64.236431 -27.791922 -64.233563 27.799789 -64.239402 -27.789458 64.233257 -27.801133 -64.237392 -27.802755 64.235603 -27.802063 -64.235603
Reconquista	Santiago del Estero	Capital	Santiago Del Estero	-64.237000 -27.803232 , -64.237524 -27.803248 -64.233736 -27.807326 -64.231663 27.807742 -64.233767 -27.804568 64.235572 -27.802059 -64.237524 -27.803248 -64.233759 -27.801726 -64.234610 27.801102 -64.236280 -27.803112 64.235149 -27.801100 -64.235876 -27.801495 -64.231221 -27.807576 -64.233414 27.803914 -64.235879 -27.801263 64.232166 -27.807735 -64.233262 -27.801187 -64.233205 -27.801917 -64.232689 27.807140 -64.238047 -27.804795 64.235429 -27.802890 -64.233844 -27.801102 64.233414 -27.804481 -64.231553
Costero Sur	Buenos Aires	Olavarría	Olavarría	-60.352612 -36.903114 , -60.351219 -36.904304 -60.352612 -36.903114 -60.350310 36.903624 -60.351747 -36.904414
Matadero	Buenos Aires	Olavarría	Olavarría	-60.290552 -36.875073 , -60.293790 -36.876501 -60.291387 -36.874584 -60.293105 36.877062 -60.291188 -36.874524 60.291387 -36.874584
La Jabonera	Buenos Aires	Lobos	Lobos	-59.085689 -35.190406 , -59.084266 -35.190376 -59.084191 -35.191641 -59.085659 35.191656 -59.085689 -35.190406
Villa Piazza Sur	Buenos Aires	Azul	Azul	-59.852640 -36.799315 , -59.857435 -36.795291 -59.854179 -36.795209 -59.850380 36.795604 -59.857435 -36.795291 59.855807 -36.799316 -59.853589 -36.798273
Villa Mitre	Buenos Aires	Azul	Azul	-59.873721 -36.766388 , -59.874554 -36.767075 -59.873721 -36.766388 -59.872343 36.767195 -59.872987 -36.768152
Urfoeste	Buenos Aires	Azul	Azul	-59.872172 -36.795019 , -59.874380 -36.795515 -59.873017 -36.794350 -59.873513 36.795160 -59.874380 -36.795515
Industrial	Río Negro	Bariloche	El Bolsón	-71.543783 -41.987192 , -71.545747 -41.983419 -71.546514 -41.987893 -71.547160 41.986902 -71.546771 -41.991992 71.547753 -41.992024 -71.543487 -41.985132 -71.546600 -41.988802 -71.545623 41.982247 -71.545461 -41.990527 71.544406 -41.987789 -71.545107 -41.989061 -71.546063 -41.985710 -71.543842 41.986996 -71.543183 -41.983626 71.545192 -41.988945 -71.545583 -41.984592 -71.547277 -41.990597 -71.545358 41.989747 -71.545583 -41.984592
La Lomita	Río Negro	Bariloche	San Carlos De Bariloche	-71.313379 -41.154005 , -71.310606 -41.153741 -71.313105 -41.153500 -71.309824 41.154347 -71.310563 -41.153510 71.309702 -41.153952 -71.313305 -41.153500 -71.311924 -41.153618 -71.309683



Handwritten signature and initials.



H. Cámara de Diputados de la Nación

Presidencia  
1919 y 3240-D-18  
OD 215  
393

El Maitén	Río Negro	Bariloche	San Carlos De Bariloche	-71.322248 -41.172498 , -71.322378 -41.171251 -71.321509 -41.171978 , -71.323226 41.171822 , -71.323226 -41.171822
Manzana Wenéy	Río Negro	Bariloche	San Carlos De Bariloche	-71.298490 -41.151496 , -71.297134 -41.150838 -71.298358 -41.150693 , -71.298490 41.151496 , -71.297259 -41.151614
Malvinas	Río Negro	Bariloche	San Carlos De Bariloche	-71.315631 -41.168722 , -71.316064 -41.168304 -71.314644 -41.168653 , -71.316064 41.168304 , -71.315206 -41.169058
La Esperanza	La Pampa	Puelén	25 De Mayo	-67.712742 -37.785427 , -67.711561 -37.785501 -67.712523 -37.785392 , -67.713086 37.784803 , -67.713256 -37.780896 67.711212 -37.791394 , -67.715070 -37.785511 -67.711805 -37.785142 , -67.710882 37.788642 -67.713086 -37.784803
Los Hornos	La Pampa	Puelén	25 De Mayo	-67.715174 -37.791929 , -67.714366 -37.786913 -67.716450 -37.782835 , -67.716450 37.782835 -67.715044 -37.785677 67.716131 -37.792028 -67.719182 -37.783772
Pioneros	La Pampa	Puelén	25 De Mayo	-67.726152 -37.770570 , -67.728488 -37.767446 -67.725103 -37.772018 , -67.725318 37.772007 , -67.728488 -37.767446 67.725134 -37.771725 -67.727148 -37.768535
Chakra Raíz	La Pampa	Toay	Toay	-64.371965 -36.665183 , -64.374021 -36.666833 -64.375143 -36.665793 , -64.373184 36.664167 -64.375143 -36.665793
Mutisias	Río Negro	Bariloche	San Carlos De Bariloche	-71.293394 -41.153460 , -71.294030 -41.155703 -71.294734 -41.156176 , -71.292609 41.155073 -71.290428 -41.154737 71.288908 -41.154824 , -71.295033 -41.155846 -71.294497 -41.155865 , -71.294858 41.155840 -71.293506 -41.155217 71.293606 -41.155267 , -71.291089 -41.154787 -71.291400 -41.154843 , -71.289949 41.155080 -71.295095 -41.156818 71.294603 -41.156619 , -71.290970 -41.155098 -71.294815 -41.156849 -71.293880 41.155977 -71.295033 -41.155846 71.293617 -41.155677 -71.292704 -41.155717
Villa Costa Canal	Mendoza	Luján de Cuyo	Ugarteche	-68.889449 -33.213181 , -68.886499 -33.213697 -68.889862 -33.212935 , -68.888700 33.213219 -68.890127 -33.213187 68.887590 -33.213620 , -68.887125 -33.214962 -68.889197 -33.213174 -68.888859 33.213187 -68.887125 -33.214962 68.887364 -33.213181 -68.889072 -33.212935
Cuadro Estación Agrelo	Mendoza	Luján de Cuyo	Agrelo	-68.885358 -33.118721 , -68.885305 -33.123349 -68.885472 -33.129004 -68.883790 33.120284 -68.884654 -33.127473 68.885358 -33.118721 , -68.885096 -33.129008 -68.885542 -33.122492 -68.885587 33.123355 -68.884916 -33.127439 68.884390 -33.126154 -68.885417 -33.125982
Alto Agrelo	Mendoza	Luján de Cuyo	Agrelo	-68.970631 -33.096957 , -68.969899 -33.103950 -68.968334 -33.104215 -68.969737 33.090959 -68.970631 -33.096957 68.967031 -33.091589 -68.969289 -33.096907
Villa Remanente Cinco de Julio	Mendoza	Luján de Cuyo	Mayor Drummond	-68.884894 -33.024405 , -68.886804 -33.025862 -68.884615 -33.024784 -68.885110 33.024902 -68.886641 -33.025985 68.884894 -33.024405
Cuadro Estación Drummond	Mendoza	Luján de Cuyo	Mayor Drummond	-68.870676 -33.011610 , -68.870070 -33.011192 -68.870154 -33.010927 -68.870715 33.011901 -68.870931 -33.011816 68.870423 -33.011313 -68.870404 -33.011437 -68.869256 -33.010987 -68.870192
Juana de Azurduy	Mendoza	Luján de Cuyo	Ugarteche	-68.885017 -33.210595 , -68.885843 -33.210287 -68.882540 -33.205665 -68.883293 33.205725 -68.885843 -33.210287
El Encuentro	Mendoza	Luján de Cuyo	Agrelo	-68.924648 -33.071919 , -68.926215 -33.072792 -68.924799 -33.072960 -68.924243 33.073423 -68.926282 -33.073204 68.926282 -33.073204 -68.924145 -33.072003
Cuadro Estación Cacheuta	Mendoza	Luján de Cuyo	Cacheuta	-69.117713 -33.015023 , -69.117817 -33.015876 -69.117368 -33.015713 -69.118064 33.015148 -69.117368 -33.015713
Sin nombre	Buenos Aires	Pinamar	Ostende	-56.899203 -37.123873 , -56.896733 -37.124109 -56.896945 -37.125793 -56.899203 37.123873 -56.899506 -37.125617



*EL*



H. Cámara de Diputados de la Nación

Presidencia  
1919 y 3240-D-18  
OD 215  
394

Florito 1	Buenos Aires	Lomas de Zamora	Villa Florito	-58.447436 -34.712504, -58.449378 -34.710071 -58.450808 -34.713939 -58.452258 34.709137 -58.451970 -34.709718 58.445044 -34.715493 -58.452921 -34.708615 -58.450916 -34.710951 -58.442031 34.713719 -58.444048 -34.714930 58.454432 -34.709400 -58.443005 -34.712855 -58.447423 -34.712554 -58.442561 34.713011 -58.450635 -34.711175 58.454432 -34.709400 -58.442965 -34.714316 -58.446031 -34.711843 -58.451316 34.709367 -58.454107 -34.710908 58.449122 -34.710408 -58.450516 -34.714281 -58.443972 -34.714886 -58.451522 34.713049 -58.444553 -34.715222 58.452004 -34.712403 -58.453462 -34.710575 -58.443388 -34.713761 -58.441367
Florito 2	Buenos Aires	Lomas de Zamora	Villa Florito	-58.444175 -34.722156, -58.446094 -34.720827 -58.444336 -34.719714 -58.443810 34.720515 -58.444838 -34.722120 58.445532 -34.720229 -58.443375 -34.719155 -58.445407 -34.720476 -58.440832 34.720234 -58.446094 -34.720827 58.442411 -34.718342 -58.443017 -34.721474 -58.444481 -34.719645 -58.445999 34.720835 -58.444632 -34.722393 58.443402 -34.718880 -58.444420 -34.719736 -58.445398 -34.720405 -58.444881
Florito 3	Buenos Aires	Lomas de Zamora	Villa Florito	-58.433419 -34.716156, -58.437167 -34.715483 -58.437178 -34.716876 -58.438898 34.718503 -58.433880 -34.715968 58.439333 -34.717964 -58.433401 -34.716207 -58.438458 -34.718935 -58.437940 34.715903 -58.436915 -34.715007
Florito 4	Buenos Aires	Lomas de Zamora	Villa Florito	-58.439609 -34.702898, -58.435268 -34.711665 -58.438674 -34.702839 -58.440514 34.697256 -58.441956 -34.710963 58.438419 -34.703623 -58.440546 -34.702517 -58.443631 -34.710856 -58.440957 34.711942 -58.446220 -34.708852 58.438425 -34.703192 -58.444464 -34.710957 -58.432217 -34.715655 -58.431024 34.715028 -58.432850 -34.714862 58.428018 -34.713449 -58.438888 -34.703852 -58.439417 -34.703150 -58.442986 34.710713 -58.443178 -34.710796 58.443813 -34.710616 -58.429278 -34.714134 -58.438445 -34.703568 -58.432217 34.715655 -58.439006 -34.702998 58.439640 -34.711232 -58.439004 -34.710881 -58.445741 -34.699953 -58.442462 34.710359 -58.442910 -34.703747 58.439318 -34.704070 -58.442102 -34.711045 -58.439232 -34.702700 -58.443392 34.710752 -58.440992 -34.711950
Villa Caraza	Buenos Aires	Lanús	Lanús Oeste	-58.440489 -34.697268, -58.436405 -34.702515 -58.436737 -34.695187 -58.427401 34.702106 -58.427401 -34.702106 58.433969 -34.705566 -58.438411 -34.696243 -58.433843 -34.693702 -58.437725 34.695738 -58.437672 -34.695850



Handwritten signature and initials